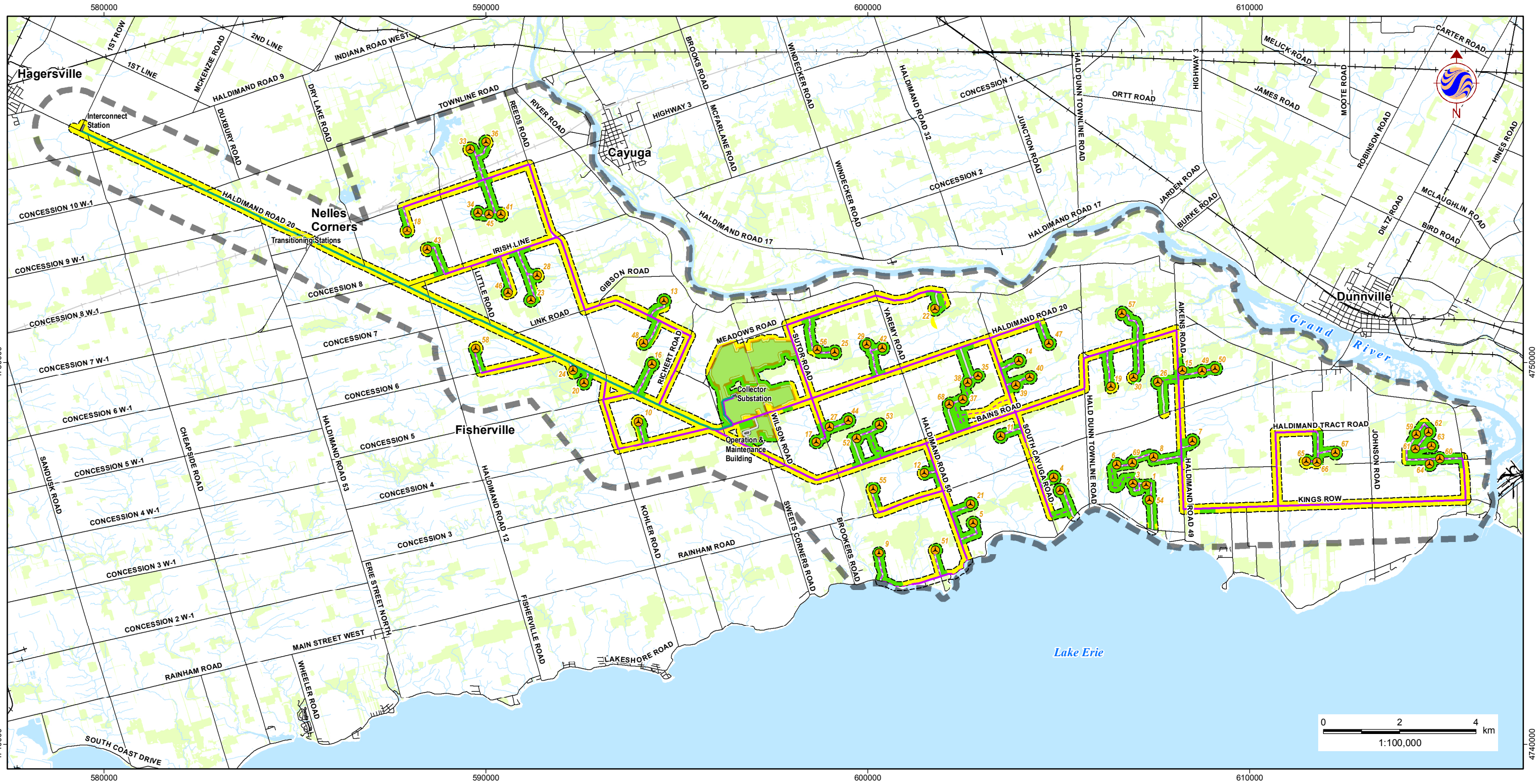


Appendix L

Alternative Site Investigations

W:\active\60960577\drawing\GIS\MXD\NaturalHeritageAssessment\Report\Figures\Resubmission_2011-05\Appendix_L\60960577_Fig_L1_AlternativeSiteInvestigations_20110518_PW.mxd



Stantec

Legend



Study Area

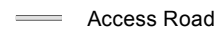


Zone of Investigation

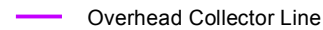
Wind Project Location



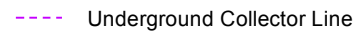
Proposed Turbine Location



Access Road



Overhead Collector Line



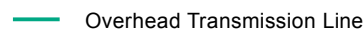
Underground Collector Line

Solar Project Location

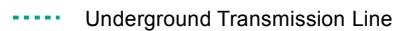


Solar Lands

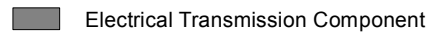
Transmission Line



Overhead Transmission Line




Underground Transmission Line



Electrical Transmission Component

Existing Features



Road



Railway



Abandoned Railway



Watercourse (MNR)

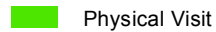


Waterbody (MNR)



Wooded Area (MNR)

Property Access



Physical Visit



Roadside

Notes

1. Coordinate System: UTM NAD 83 - Zone 17 (N).
2. Base features produced under license with the Ontario Ministry of Natural Resources © Queens Printer Ontario, 2011; © Samsung, 2011.

Client/Project

SAMSUNG, PATTERN & KEPKO (SPK)
GRAND RENEWABLE ENERGY PARK

Figure No.

L-1

Title

**ALTERNATIVE SITE
INVESTIGATIONS**

DRAFT

May 2011
160960577