



Henvey Inlet Wind LP

# Henvey Inlet Wind Transmission Line

## Appendix B2. Route B Transmission Line EcoLog Eris Report

# DATABASE REPORT



<b>Project Property:</b>	<i>Transmission Line B Route B north of Britt, towards Lost Channel ON</i>
<b>P.O. Number:</b>	
<b>Report Type:</b>	<i>Quote - Custom-Build Your Own Report</i>
<b>Order #:</b>	<i>20150428065</i>
<b>Requested by:</b>	<i>AECOM</i>
<b>Date:</b>	<i>May 22, 2015</i>

**Ecolog ERIS Ltd.**  
Environmental Risk Information  
Service Ltd. (ERIS)  
A division of Glacier Media Inc.  
P: 1.866.517.5204  
E: [info@erisinfo.com](mailto:info@erisinfo.com)  
**[www.erisinfo.com](http://www.erisinfo.com)**

# Table of Contents

Table of Contents.....	1
Executive Summary.....	2
Executive Summary: Report Summary.....	3
Executive Summary: Site Report Summary - Project Property.....	5
Executive Summary: Site Report Summary - Surrounding Properties.....	9
Executive Summary: Summary By Data Source.....	10
Map.....	14
Aerial.....	15
Detail Report.....	16
Unplottable Summary.....	40
Unplottable Report.....	49
Appendix: Database Descriptions.....	101
Definitions.....	111

## **Notice: IMPORTANT LIMITATIONS and YOUR LIABILITY**

**Reliance on information in Report:** This report DOES NOT replace a full Phase I Environmental Site Assessment but is solely intended to be used as database review of environmental records.

**License for use of information in Report:** No page of this report can be used without this cover page, this notice and the project property identifier. The information in Report(s) may not be modified or re-sold.

**Your Liability for misuse:** Using this Service and/or its reports in a manner contrary to this Notice or your agreement will be in breach of copyright and contract and ERIS may obtain damages for such mis-use, including damages caused to third parties, and gives ERIS the right to terminate your account, rescind your license to any previous reports and to bar you from future use of the Service.

**No warranty of Accuracy or Liability for ERIS:** The information contained in this report has been produced by EcoLog Environmental Risk Information Services Ltd ("ERIS") using various sources of information, including information provided by Federal and Provincial government departments. The report applies only to the address and up to the date specified on the cover of this report, and any alterations or deviation from this description will require a new report. This report and the data contained herein does not purport to be and does not constitute a guarantee of the accuracy of the information contained herein and does not constitute a legal opinion nor medical advice. Although ERIS has endeavored to present you with information that is accurate, EcoLog ERIS disclaims, any and all liability for any errors, omissions, or inaccuracies in such information and data, whether attributable to inadvertence, negligence or otherwise, and for any consequences arising therefrom. Liability on the part of EcoLog ERIS is limited to the monetary value paid for this report.

**Trademark and Copyright:** You may not use the ERIS trademarks or attribute any work to ERIS other than as outlined above. This Service and Report(s) are protected by copyright owned by EcoLog ERIS Ltd. Copyright in data used in the Service or Report(s) (the "Data") is owned by EcoLog ERIS or its licensors. The Service, Report(s) and Data may not be copied or reproduced in whole or in any substantial part without prior written consent of EcoLog ERIS.

# Executive Summary

## **Property Information:**

**Project Property:** *Transmission Line B*  
*Route B north of Britt, towards Lost Channel ON*

**P.O. Number:**

## **Order Information:**

**Order No.:** *20150428065*

**Date Requested:** *22/05/2015*

**Requested by:** *AECOM*

**Report Type:** *Quote - Custom-Build Your Own Report*

## **Additional Products:**

# Executive Summary: Report Summary

<b>Database</b>	<b>Name</b>	<b>Searched</b>	<b>Project Property</b>
AAGR	<i>Abandoned Aggregate Inventory</i>	Y	0
AGR	<i>Aggregate Inventory</i>	Y	0
AMIS	<i>Abandoned Mine Information System</i>	Y	3
ANDR	<i>Anderson's Waste Disposal Sites</i>	Y	8
AUWR	<i>Automobile Wrecking &amp; Supplies</i>	Y	0
BORE	<i>Borehole</i>	Y	5
CA	<i>Certificates of Approval</i>	Y	0
CFOT	<i>Commercial Fuel Oil Tanks</i>	Y	0
CHEM	<i>Chemical Register</i>	Y	0
COAL	<i>Inventory of Coal Gasification Plants and Coal Tar Sites</i>	Y	0
CONV	<i>Compliance and Convictions</i>	Y	0
CPU	<i>Certificates of Property Use</i>	Y	0
DRL	<i>Drill Hole Database</i>	Y	0
EASR	<i>Environmental Activity and Sector Registry</i>	Y	0
EBR	<i>Environmental Registry</i>	Y	0
ECA	<i>Environmental Compliance Approval</i>	Y	0
EEM	<i>Environmental Effects Monitoring</i>	Y	0
EHS	<i>ERIS Historical Searches</i>	Y	2
EIIS	<i>Environmental Issues Inventory System</i>	Y	0
EXP	<i>List of TSSA Expired Facilities</i>	Y	0
FCON	<i>Federal Convictions</i>	Y	0
FCS	<i>Contaminated Sites on Federal Land</i>	Y	0
FOFT	<i>Fisheries &amp; Oceans Fuel Tanks</i>	Y	0
FST	<i>Fuel Storage Tank</i>	Y	0
FSTH	<i>Fuel Storage Tank - Historic</i>	Y	0
GEN	<i>Ontario Regulation 347 Waste Generators Summary</i>	Y	1
HINC	<i>TSSA Historic Incidents</i>	Y	0
IAFT	<i>Indian &amp; Northern Affairs Fuel Tanks</i>	Y	0
INC	<i>TSSA Incidents</i>	Y	0
LIMO	<i>Landfill Inventory Management Ontario</i>	Y	0
MINE	<i>Canadian Mine Locations</i>	Y	0
MNR	<i>Mineral Occurrences</i>	Y	5
NATE	<i>National Analysis of Trends in Emergencies System (NATES)</i>	Y	0
NCPL	<i>Non-Compliance Reports</i>	Y	0
NDFT	<i>National Defence &amp; Canadian Forces Fuel Tanks</i>	Y	0
NDSP	<i>National Defence &amp; Canadian Forces Spills</i>	Y	0
NDWD	<i>National Defence &amp; Canadian Forces Waste Disposal Sites</i>	Y	0

<b>Database</b>	<b>Name</b>	<b>Searched</b>	<b>Project Property</b>
NEES	<i>National Environmental Emergencies System (NEES)</i>	Y	1
NPCB	<i>National PCB Inventory</i>	Y	0
NPRI	<i>National Pollutant Release Inventory</i>	Y	0
OGW	<i>Oil and Gas Wells</i>	Y	0
OOGW	<i>Ontario Oil and Gas Wells</i>	Y	0
OPCB	<i>Inventory of PCB Storage Sites</i>	Y	0
ORD	<i>Orders</i>	Y	0
PAP	<i>Canadian Pulp and Paper</i>	Y	0
PCFT	<i>Parks Canada Fuel Storage Tanks</i>	Y	0
PES	<i>Pesticide Register</i>	Y	0
PINC	<i>TSSA Pipeline Incidents</i>	Y	0
PRT	<i>Private and Retail Fuel Storage Tanks</i>	Y	0
PTTW	<i>Permit to Take Water</i>	Y	0
REC	<i>Ontario Regulation 347 Waste Receivers Summary</i>	Y	0
RSC	<i>Record of Site Condition</i>	Y	0
RST	<i>Retail Fuel Storage Tanks</i>	Y	0
SCT	<i>Scott's Manufacturing Directory</i>	Y	0
SPL	<i>Ontario Spills</i>	Y	1
SRDS	<i>Wastewater Discharger Registration Database</i>	Y	0
TANK	<i>Anderson's Storage Tanks</i>	Y	0
TCFT	<i>Transport Canada Fuel Storage Tanks</i>	Y	0
VAR	<i>TSSA Variances for Abandonment of Underground Storage Tanks</i>	Y	0
WDS	<i>Waste Disposal Sites - MOE CA Inventory</i>	Y	0
WDSH	<i>Waste Disposal Sites - MOE 1991 Historical Approval Inventory</i>	Y	6
WWIS	<i>Water Well Information System</i>	Y	24
<b>Total:</b>			56

# Executive Summary: Site Report Summary - Project Property

<b>Map Key</b>	<b>DB</b>	<b>Company/Site Name</b>	<b>Address</b>	<b>Page Number</b>
<a href="#">1</a>	WWIS		ON	<a href="#">16</a>
<a href="#">2</a>	WWIS		ON	<a href="#">16</a>
<a href="#">3</a>	WWIS		ON	<a href="#">16</a>
<a href="#">4</a>	WWIS		ON	<a href="#">17</a>
<a href="#">5</a>	EHS		Highway 69 And Shebeshekong Road Shawanaga ON	<a href="#">17</a>
<a href="#">5</a>	NEES	Millshos Farms	Gas Station, Hwy. 69 and Shebeshekong Rd. Shawanaga ON	<a href="#">17</a>
<a href="#">6</a>	WWIS		lot 15 con 8 ON	<a href="#">18</a>
<a href="#">7</a>	WWIS		lot 15 con 8 ON	<a href="#">18</a>
<a href="#">8</a>	WWIS		lot 15 con 8 ON	<a href="#">19</a>
<a href="#">9</a>	WWIS		ON	<a href="#">19</a>
<a href="#">10</a>	MNR	Highway 69 Graphite	ON	<a href="#">20</a>
<a href="#">11</a>	WWIS		lot 17 con 9 ON	<a href="#">20</a>
<a href="#">12</a>	GEN	Fowler Construction Company Limited	313 Hwy 69 Carling ON	<a href="#">21</a>
<a href="#">13</a>	ANDR	Highway 645 Dump	Nobel ON P0G 1G0	<a href="#">21</a>
<a href="#">14</a>	WDSH		19 9 THE ARCHIPELAGO ON	<a href="#">21</a>
<a href="#">15</a>	WWIS		lot 6 con 9 ON	<a href="#">22</a>
<a href="#">16</a>	WWIS		lot 3 con 8 ON	<a href="#">22</a>

<b>Map Key</b>	<b>DB</b>	<b>Company/Site Name</b>	<b>Address</b>	<b>Page Number</b>
<a href="#">17</a>	ANDR	Pte-au-Baril Sta Dump '77	Pointe-au-Baril Station ON P0G 1K0	<a href="#">22</a>
<a href="#">18</a>	WDSH		25 3 HARRISON ON	<a href="#">23</a>
<a href="#">19</a>	WWIS		lot 25 con 3 ON	<a href="#">23</a>
<a href="#">20</a>	WWIS		lot 25 con 3 ON	<a href="#">24</a>
<a href="#">21</a>	WWIS		lot 26 con 4 ON	<a href="#">24</a>
<a href="#">22</a>	WWIS		lot 26 con 4 ON	<a href="#">24</a>
<a href="#">23</a>	WWIS		lot 26 con 4 ON	<a href="#">25</a>
<a href="#">24</a>	WWIS		lot 24 con 5 ON	<a href="#">25</a>
<a href="#">25</a>	ANDR	Pte-au-Baril Sta Dump '01 (official)	Pointe-au-Baril Station ON P0G 1K0	<a href="#">26</a>
<a href="#">26</a>	WDSH		PT 25 6 THE ARCHIPELAGO ON	<a href="#">26</a>
<a href="#">27</a>	EHS		2667 Highway 69 Sturgeon ON	<a href="#">27</a>
<a href="#">28</a>	ANDR	Pte-au-Baril Sta Dump '01 1988	Pointe-au-Baril Station ON P0G 1K0	<a href="#">27</a>
<a href="#">29</a>	WWIS		lot 26 con 7 ON	<a href="#">27</a>
<a href="#">30</a>	MNR	FERGUSON UNKNOWN #1	ON	<a href="#">28</a>
<a href="#">31</a>	AMIS		HARRISON ON	<a href="#">28</a>
<a href="#">31</a>	MNR	Finley McLachlan	ON	<a href="#">29</a>
<a href="#">32</a>	AMIS		HARRISON ON	<a href="#">29</a>
<a href="#">33</a>	WDSH		18 11 MCDOUGALL ON	<a href="#">30</a>
<a href="#">34</a>	ANDR	Waubamik Dump '04	Parry Sound ON P2A 2W7	<a href="#">30</a>



<b>Map Key</b>	<b>DB</b>	<b>Company/Site Name</b>	<b>Address</b>	<b>Page Number</b>
<a href="#"><u>35</u></a>	SPL	Transprovincial<UNOFFICIAL>	Hwy 69 Wallbridge ON	<a href="#"><u>31</u></a>
<a href="#"><u>36</u></a>	MNR	Unknown	ON	<a href="#"><u>31</u></a>
<a href="#"><u>37</u></a>	WWIS		lot 16 con 11 ON	<a href="#"><u>31</u></a>
<a href="#"><u>38</u></a>	WWIS		lot 13 con 11 ON	<a href="#"><u>32</u></a>
<a href="#"><u>39</u></a>	WWIS		lot 16 con 10 ON	<a href="#"><u>32</u></a>
<a href="#"><u>40</u></a>	BORE		ON	<a href="#"><u>32</u></a>
<a href="#"><u>41</u></a>	BORE		ON	<a href="#"><u>33</u></a>
<a href="#"><u>42</u></a>	BORE		ON	<a href="#"><u>33</u></a>
<a href="#"><u>43</u></a>	BORE		ON	<a href="#"><u>34</u></a>
<a href="#"><u>44</u></a>	BORE		ON	<a href="#"><u>34</u></a>
<a href="#"><u>45</u></a>	WWIS		lot 17 con 8 ON	<a href="#"><u>35</u></a>
<a href="#"><u>45</u></a>	WWIS		lot 17 con 8 ON	<a href="#"><u>35</u></a>
<a href="#"><u>46</u></a>	WDSH		131 B FOLEY ON	<a href="#"><u>36</u></a>
<a href="#"><u>47</u></a>	ANDR	Gun Club Dump '44	Parry Sound ON P2A 2W8	<a href="#"><u>36</u></a>
<a href="#"><u>48</u></a>	ANDR	Gun Club Dump '03 1971	Parry Sound ON P2A 2W8	<a href="#"><u>37</u></a>
<a href="#"><u>49</u></a>	WDSH		131 A FOLEY ON	<a href="#"><u>37</u></a>
<a href="#"><u>50</u></a>	ANDR	Gun Club Dump '03	Parry Sound ON P2A 2W8	<a href="#"><u>37</u></a>
<a href="#"><u>51</u></a>	AMIS		HENVEY ON	<a href="#"><u>38</u></a>
<a href="#"><u>51</u></a>	MNR	Besner Mine	ON	<a href="#"><u>38</u></a>

<i>Map Key</i>	<i>DB</i>	<i>Company/Site Name</i>	<i>Address</i>	<i>Page Number</i>
<a href="#">52</a>	WWIS		ON	<a href="#">39</a>

## Executive Summary: Site Report Summary - Surrounding Properties

<i>Map Key</i>	<i>DB</i>	<i>Company/Site Name</i>	<i>Address</i>	<i>Page Number</i>
--------------------	-----------	--------------------------	----------------	------------------------

No records found in the selected databases for the surrounding properties.

# Executive Summary: Summary By Data Source

## **AMIS - Abandoned Mine Information System**

A search of the AMIS database, dated 1800-Jan 2014 has found that there are 3 AMIS site(s) within approximately 0.00 kilometers of the project property.

<b><u>Site</u></b>	<b><u>Address</u></b>	<b><u>Distance m</u></b>	<b><u>Map Key</u></b>
	HARRISON ON	0.00	<a href="#"><u>31</u></a>
	HARRISON ON	0.00	<a href="#"><u>32</u></a>
	HENVEY ON	0.00	<a href="#"><u>51</u></a>

## **ANDR - Anderson's Waste Disposal Sites**

A search of the ANDR database, dated 1860s-Present has found that there are 8 ANDR site(s) within approximately 0.00 kilometers of the project property.

<b><u>Site</u></b>	<b><u>Address</u></b>	<b><u>Distance m</u></b>	<b><u>Map Key</u></b>
Highway 645 Dump	Nobel ON P0G 1G0	0.00	<a href="#"><u>13</u></a>
Pte-au-Baril Sta Dump '77	Pointe-au-Baril Station ON P0G 1K0	0.00	<a href="#"><u>17</u></a>
Pte-au-Baril Sta Dump '01 (official)	Pointe-au-Baril Station ON P0G 1K0	0.00	<a href="#"><u>25</u></a>
Pte-au-Baril Sta Dump '01 1988	Pointe-au-Baril Station ON P0G 1K0	0.00	<a href="#"><u>28</u></a>
Waubamik Dump '04	Parry Sound ON P2A 2W7	0.00	<a href="#"><u>34</u></a>
Gun Club Dump '44	Parry Sound ON P2A 2W8	0.00	<a href="#"><u>47</u></a>
Gun Club Dump '03 1971	Parry Sound ON P2A 2W8	0.00	<a href="#"><u>48</u></a>
Gun Club Dump '03	Parry Sound ON P2A 2W8	0.00	<a href="#"><u>50</u></a>

## **BORE - Borehole**

A search of the BORE database, dated 1875-Jul 2014 has found that there are 5 BORE site(s) within approximately 0.00 kilometers of the project property.

<u>Site</u>	<u>Address</u>	<u>Distance m</u>	<u>Map Key</u>
	ON	0.00	<a href="#"><u>40</u></a>
	ON	0.00	<a href="#"><u>41</u></a>
	ON	0.00	<a href="#"><u>42</u></a>
	ON	0.00	<a href="#"><u>43</u></a>
	ON	0.00	<a href="#"><u>44</u></a>

### **EHS - ERIS Historical Searches**

A search of the EHS database, dated 1999-Aug 2014 has found that there are 2 EHS site(s) within approximately 0.00 kilometers of the project property.

<u>Site</u>	<u>Address</u>	<u>Distance m</u>	<u>Map Key</u>
	Highway 69 And Shebeshekong Road Shawanaga ON	0.00	<a href="#"><u>5</u></a>
	2667 Highway 69 Sturgeon ON	0.00	<a href="#"><u>27</u></a>

### **GEN - Ontario Regulation 347 Waste Generators Summary**

A search of the GEN database, dated 1986-Apr 2014 has found that there are 1 GEN site(s) within approximately 0.00 kilometers of the project property.

<u>Site</u>	<u>Address</u>	<u>Distance m</u>	<u>Map Key</u>
Fowler Construction Company Limited	313 Hwy 69 Carling ON	0.00	<a href="#"><u>12</u></a>

### **MNR - Mineral Occurrences**

A search of the MNR database, dated 1846-Apr 2013 has found that there are 5 MNR site(s) within approximately 0.00 kilometers of the project property.

<u>Site</u>	<u>Address</u>	<u>Distance m</u>	<u>Map Key</u>
Highway 69 Graphite	ON	0.00	<a href="#"><u>10</u></a>
FERGUSON UNKNOWN #1	ON	0.00	<a href="#"><u>30</u></a>
Finley McLachlan	ON	0.00	<a href="#"><u>31</u></a>
Unknown	ON	0.00	<a href="#"><u>36</u></a>

<u>Site</u>	<u>Address</u>	<u>Distance m</u>	<u>Map Key</u>
Besner Mine	ON	0.00	<a href="#">51</a>

### **NEES - National Environmental Emergencies System (NEES)**

A search of the NEES database, dated 1974-2003\* has found that there are 1 NEES site(s) within approximately 0.00 kilometers of the project property.

<u>Site</u>	<u>Address</u>	<u>Distance m</u>	<u>Map Key</u>
Millshos Farms	Gas Station, Hwy. 69 and Shebeshekong Rd. Shawanaga ON	0.00	<a href="#">5</a>

### **SPL - Ontario Spills**

A search of the SPL database, dated 1988-Feb 2014 has found that there are 1 SPL site(s) within approximately 0.00 kilometers of the project property.

<u>Site</u>	<u>Address</u>	<u>Distance m</u>	<u>Map Key</u>
Transprovincial<UNOFFICIAL>	Hwy 69 Wallbridge ON	0.00	<a href="#">35</a>

### **WDSH - Waste Disposal Sites - MOE 1991 Historical Approval Inventory**

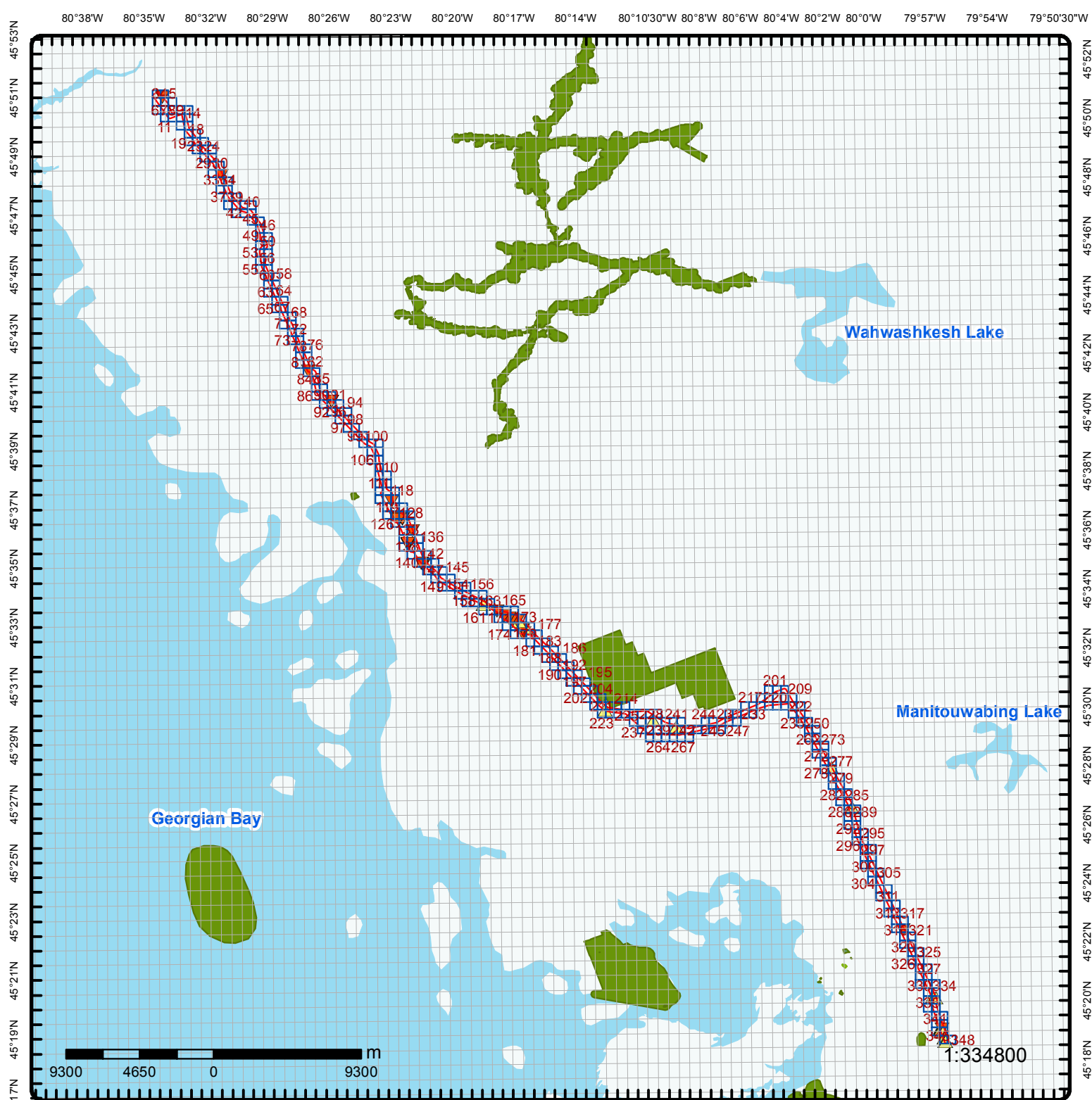
A search of the WDSH database, dated Up to Oct 1990\* has found that there are 6 WDSH site(s) within approximately 0.00 kilometers of the project property.

<u>Site</u>	<u>Address</u>	<u>Distance m</u>	<u>Map Key</u>
	19 9 THE ARCHIPELAGO ON	0.00	<a href="#">14</a>
	25 3 HARRISON ON	0.00	<a href="#">18</a>
	PT 25 6 THE ARCHIPELAGO ON	0.00	<a href="#">26</a>
	18 11 MCDUGALL ON	0.00	<a href="#">33</a>
	131 B FOLEY ON	0.00	<a href="#">46</a>
	131 A FOLEY ON	0.00	<a href="#">49</a>

### **WWIS - Water Well Information System**

A search of the WWIS database, dated 1955-Mar 2014 has found that there are 24 WWIS site(s) within approximately 0.00 kilometers of the project property.

<u>Site</u>	<u>Address</u>	<u>Distance m</u>	<u>Map Key</u>
	ON	0.00	<a href="#"><u>1</u></a>
	ON	0.00	<a href="#"><u>2</u></a>
	ON	0.00	<a href="#"><u>3</u></a>
	ON	0.00	<a href="#"><u>4</u></a>
	lot 15 con 8 ON	0.00	<a href="#"><u>6</u></a>
	lot 15 con 8 ON	0.00	<a href="#"><u>7</u></a>
	lot 15 con 8 ON	0.00	<a href="#"><u>8</u></a>
	ON	0.00	<a href="#"><u>9</u></a>
	lot 17 con 9 ON	0.00	<a href="#"><u>11</u></a>
	lot 6 con 9 ON	0.00	<a href="#"><u>15</u></a>
	lot 3 con 8 ON	0.00	<a href="#"><u>16</u></a>
	lot 25 con 3 ON	0.00	<a href="#"><u>19</u></a>
	lot 25 con 3 ON	0.00	<a href="#"><u>20</u></a>
	lot 26 con 4 ON	0.00	<a href="#"><u>21</u></a>
	lot 26 con 4 ON	0.00	<a href="#"><u>22</u></a>
	lot 26 con 4 ON	0.00	<a href="#"><u>23</u></a>
	lot 24 con 5 ON	0.00	<a href="#"><u>24</u></a>
	lot 26 con 7 ON	0.00	<a href="#"><u>29</u></a>
	lot 16 con 11 ON	0.00	<a href="#"><u>37</u></a>
	lot 13 con 11 ON	0.00	<a href="#"><u>38</u></a>
	lot 16 con 10 ON	0.00	<a href="#"><u>39</u></a>
	lot 17 con 8 ON	0.00	<a href="#"><u>45</u></a>
	lot 17 con 8 ON	0.00	<a href="#"><u>45</u></a>
	ON	0.00	<a href="#"><u>52</u></a>



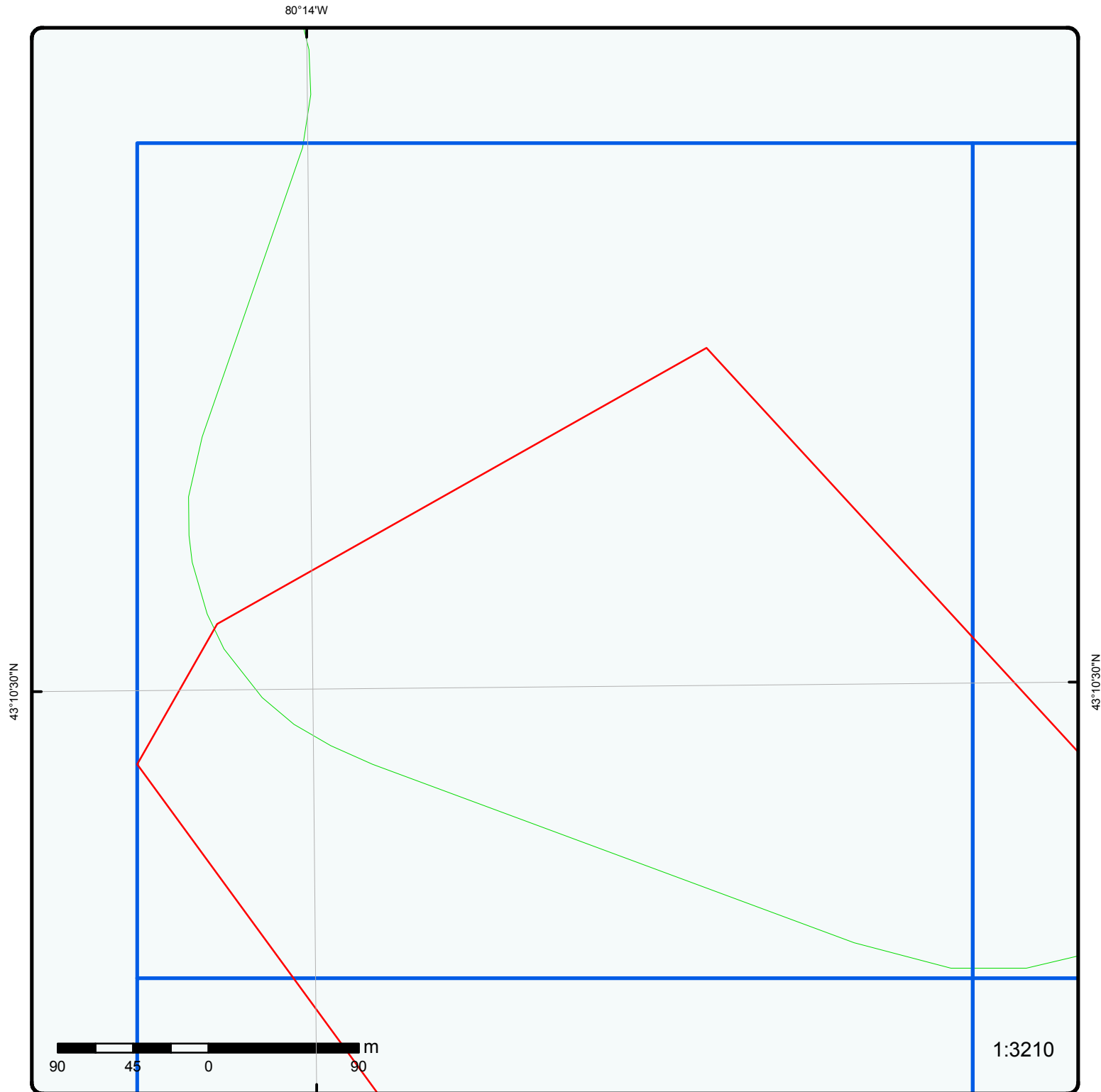
**Map** Order No: 20150428065

Address: Route B, north of Britt, towards Lost Channel, ON

Project Property	National Park
Buffer Outline	Provincial or Territorial Park
Eris Sites with Higher Elevation	Other Park
Eris Sites with Same Elevation	Golf Course or Driving Range
Eris Sites with Lower Elevation	Park or Sports Field
Eris Sites with Unknown Elevation	Other Recreation Area

Source: © 2014 DMTI Spatial Inc.

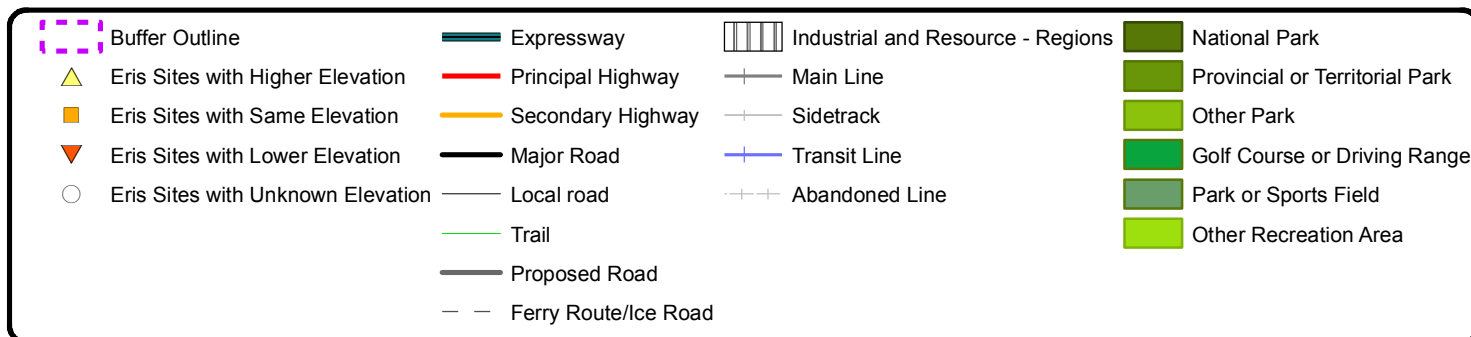




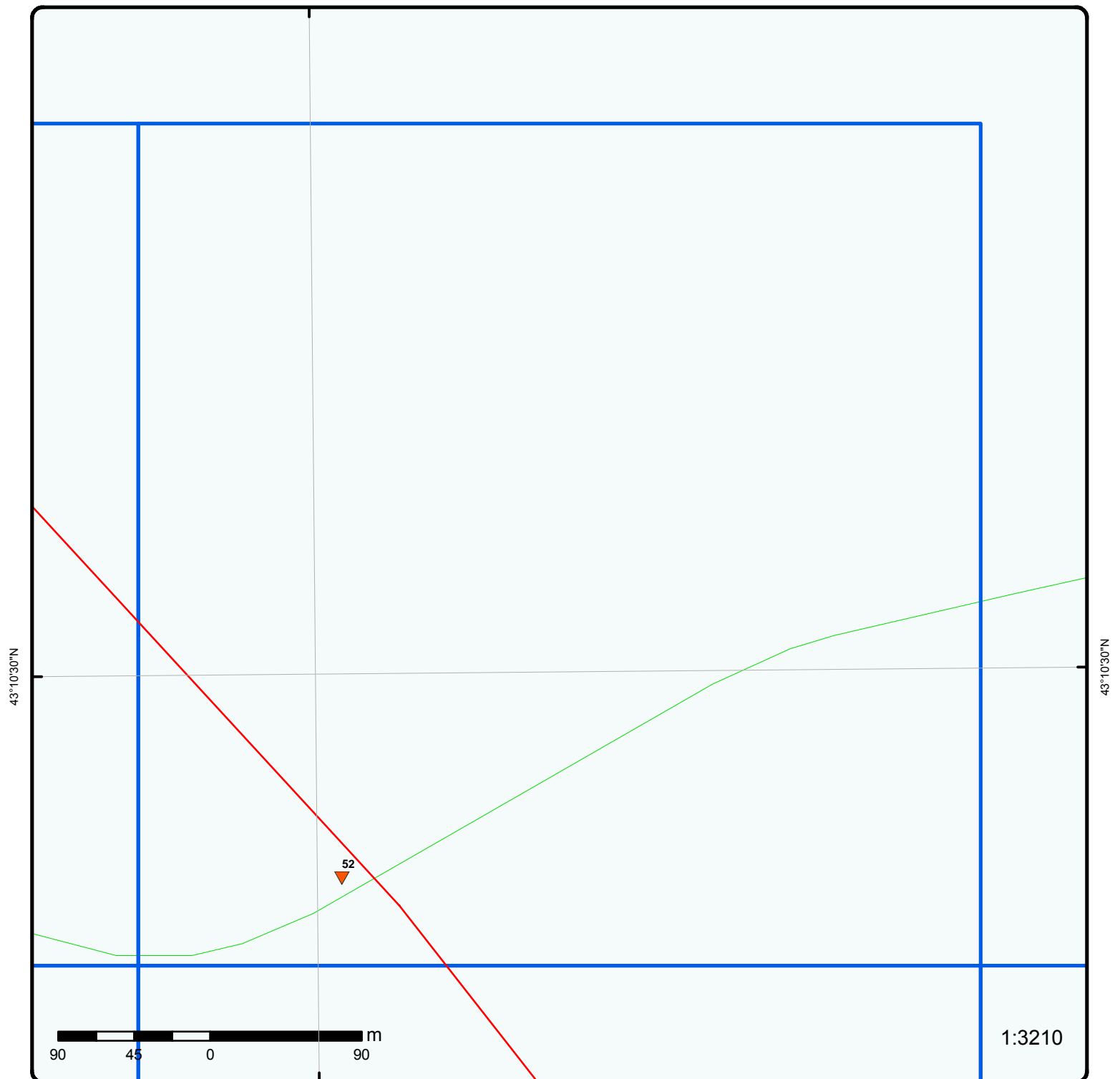
## Grid 1

Order No: 20150428065

Address: Route B, north of Britt, towards Lost Channel, ON



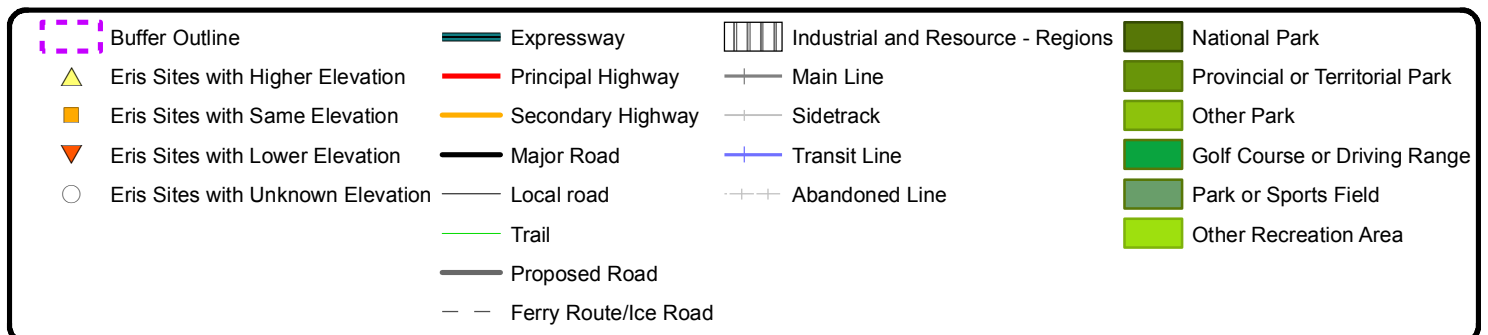
80°14'W

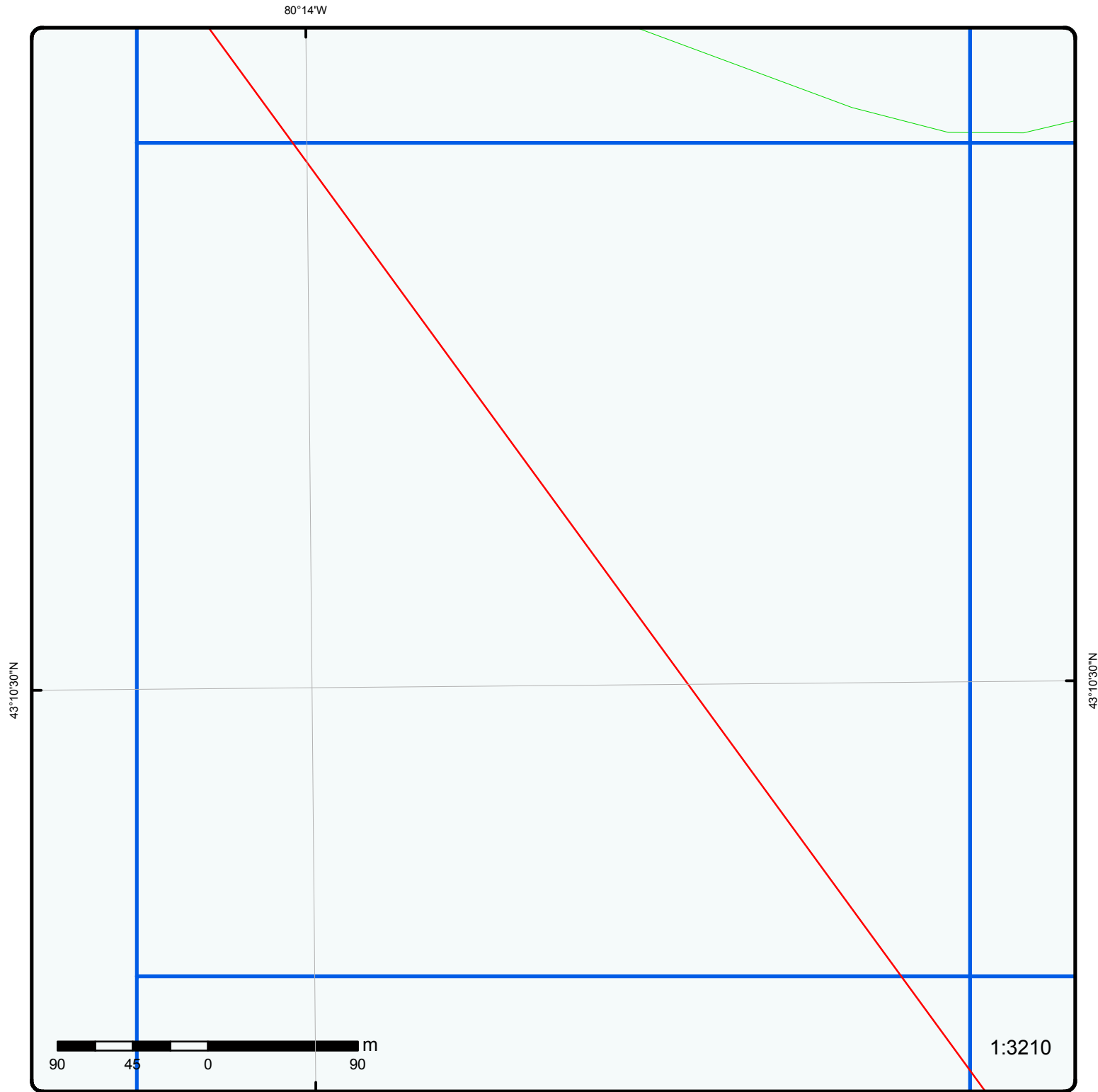


## Grid 2

Order No: 20150428065

Address: Route B, north of Britt, towards Lost Channel, ON

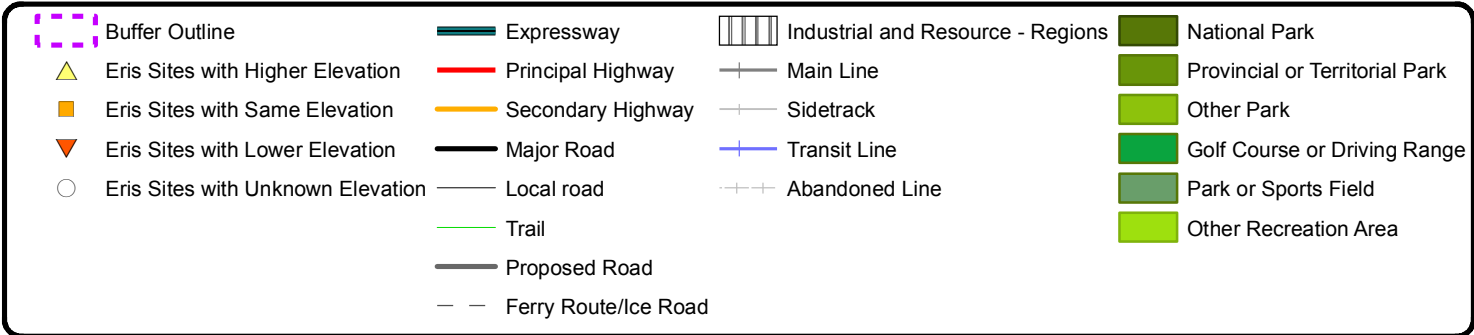


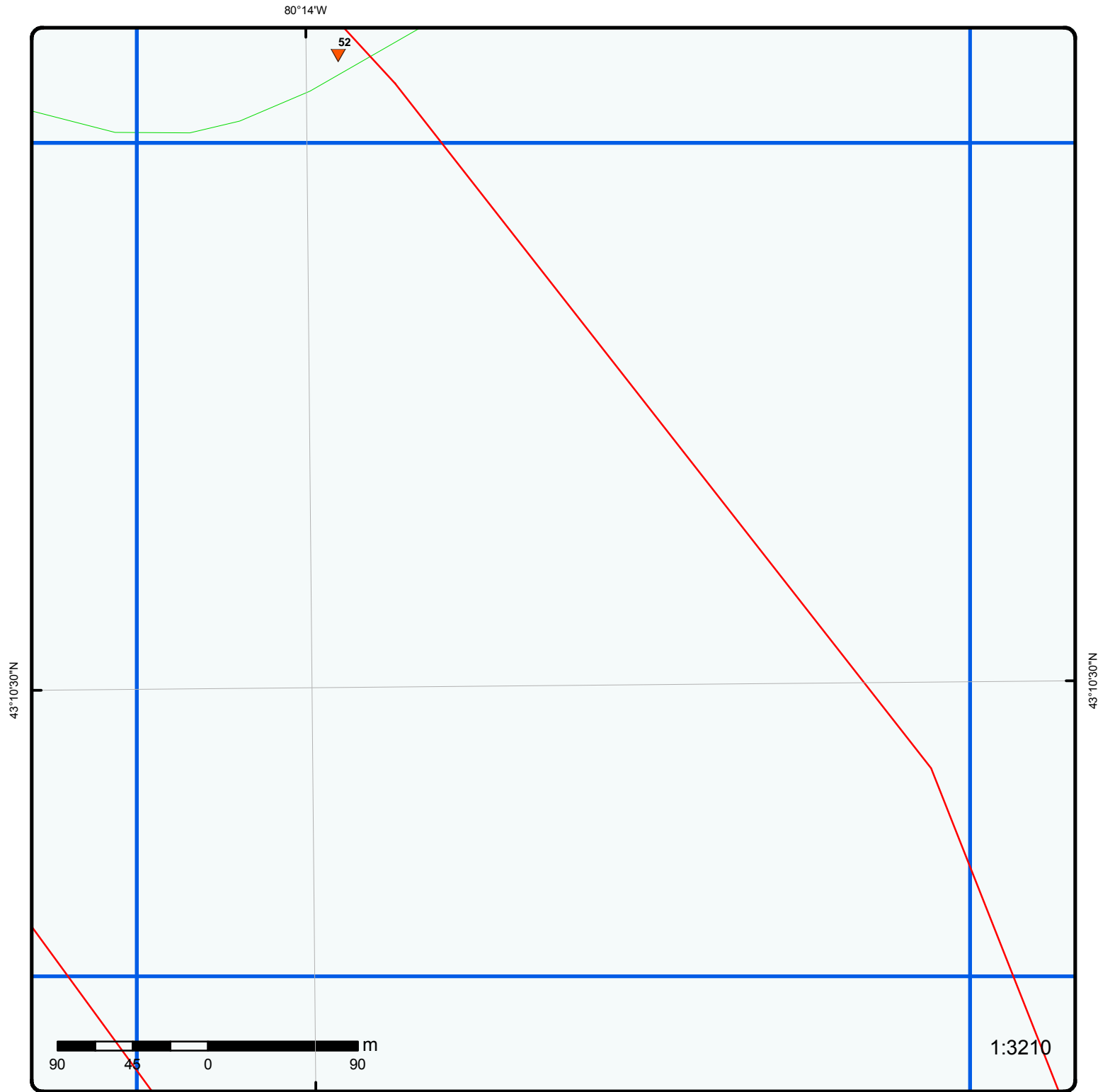


### Grid 3

Order No: 20150428065

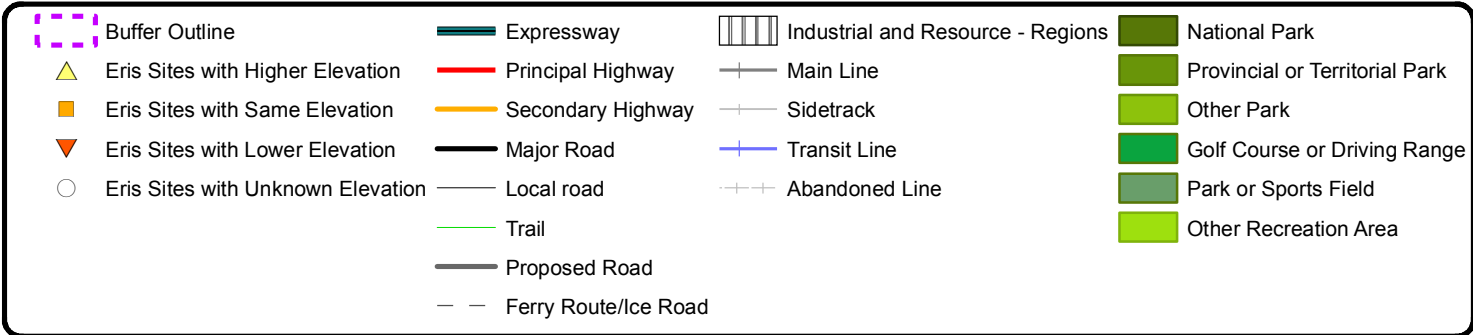
Address: Route B, north of Britt, towards Lost Channel, ON

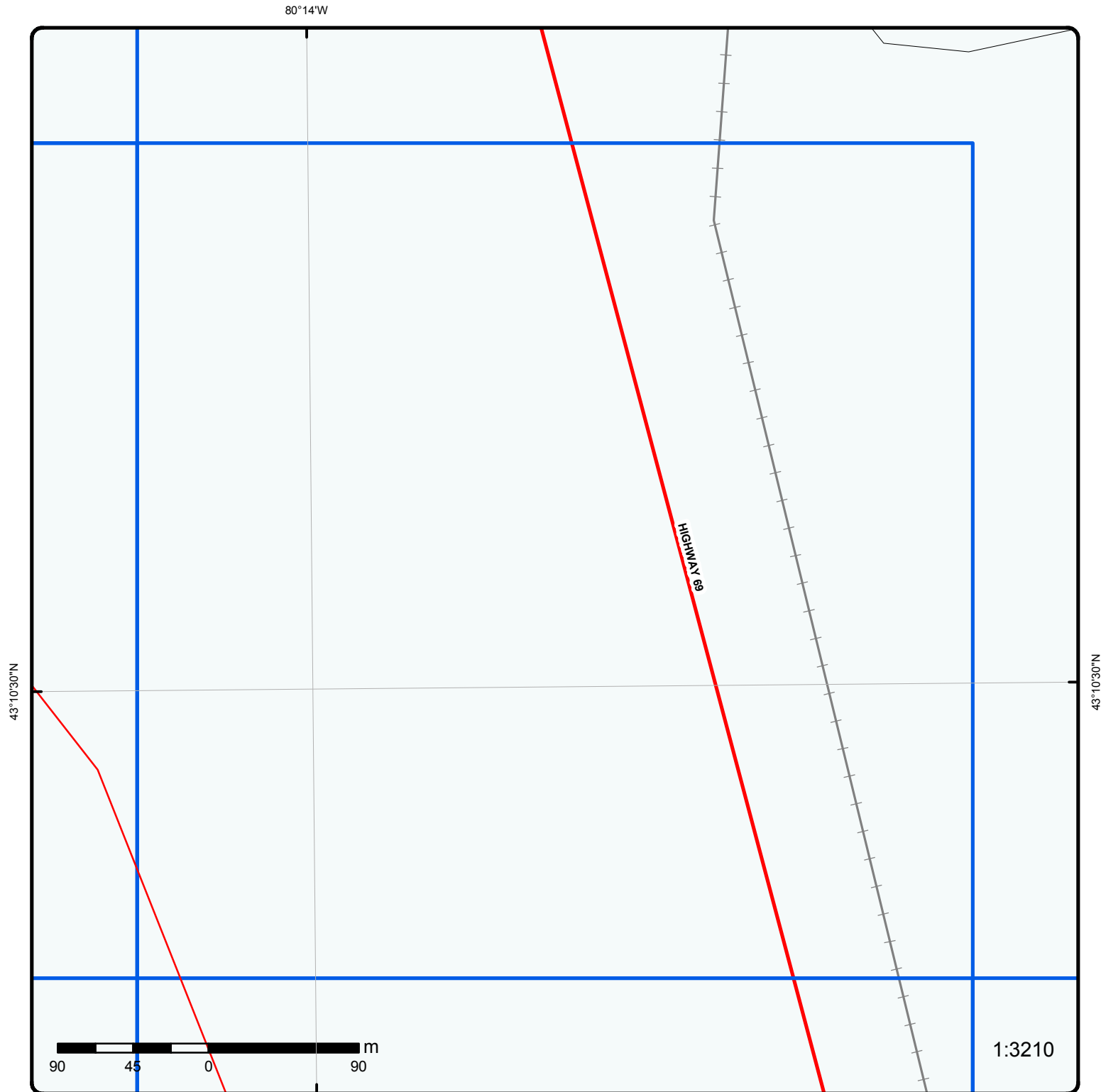




**Grid 4** Order No: 20150428065

Address: Route B, north of Britt, towards Lost Channel, ON

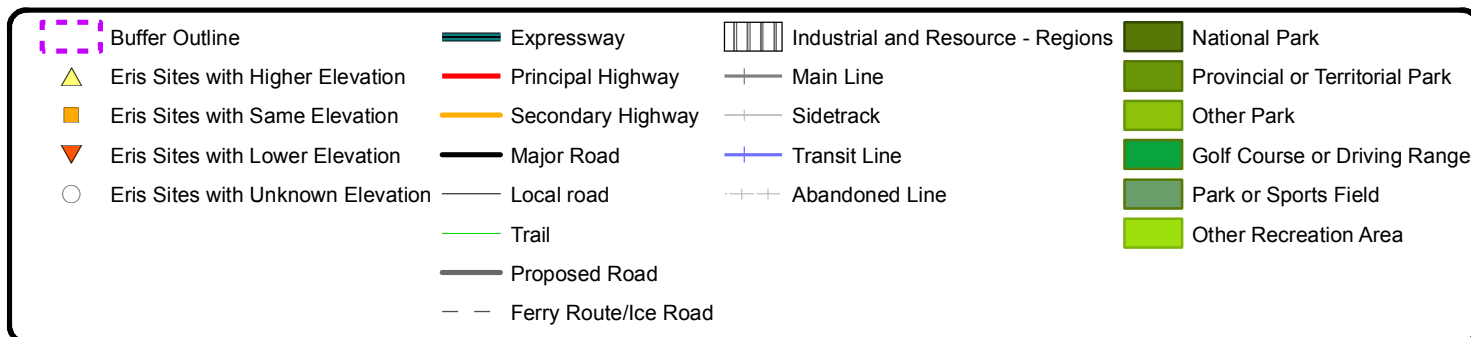


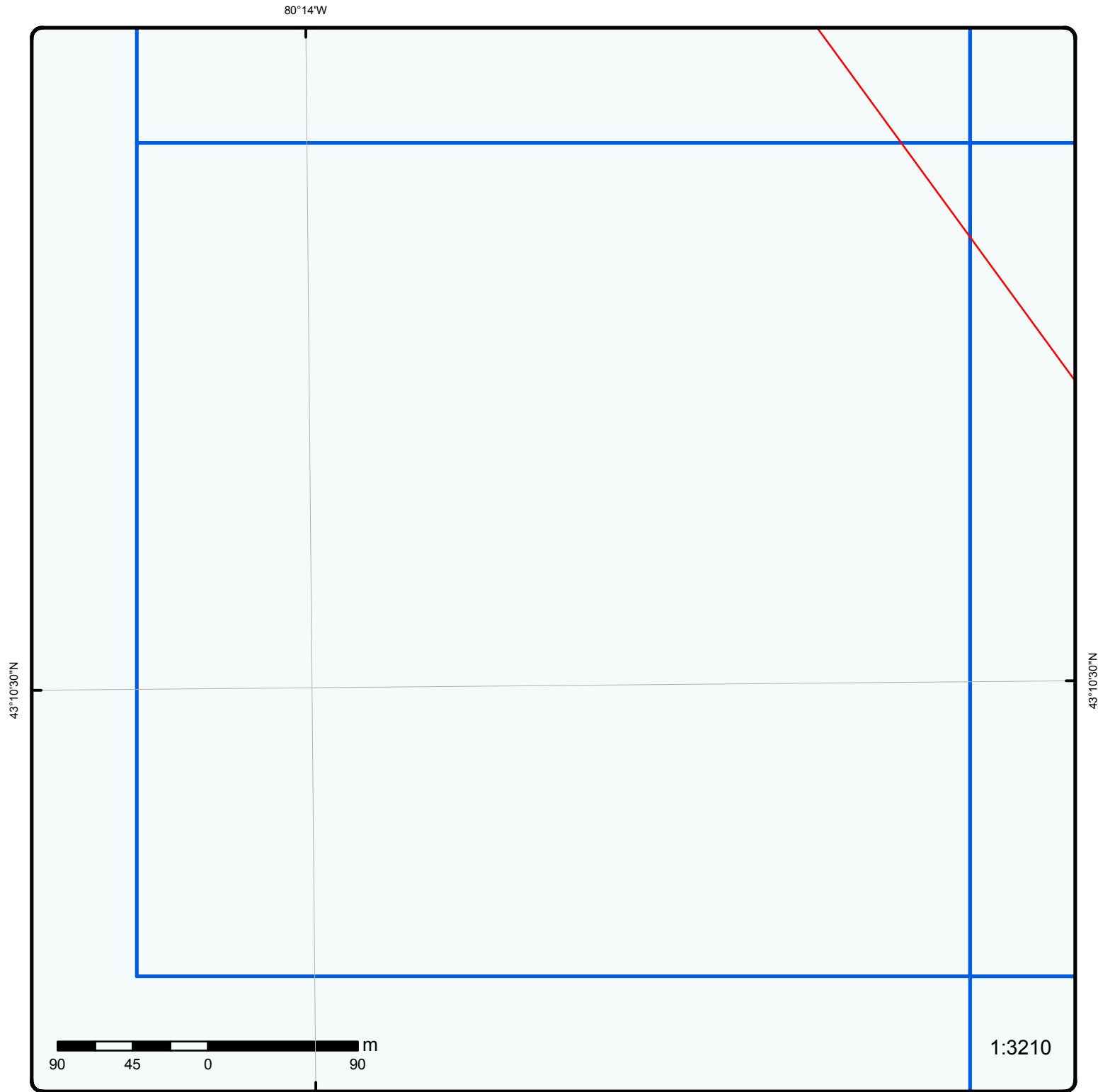


## Grid 5

Order No: 20150428065

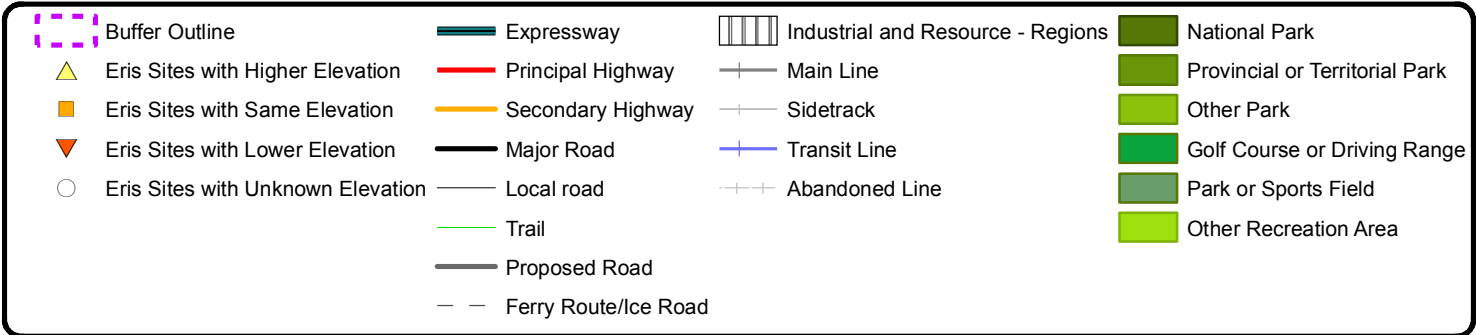
Address: Route B, north of Britt, towards Lost Channel, ON

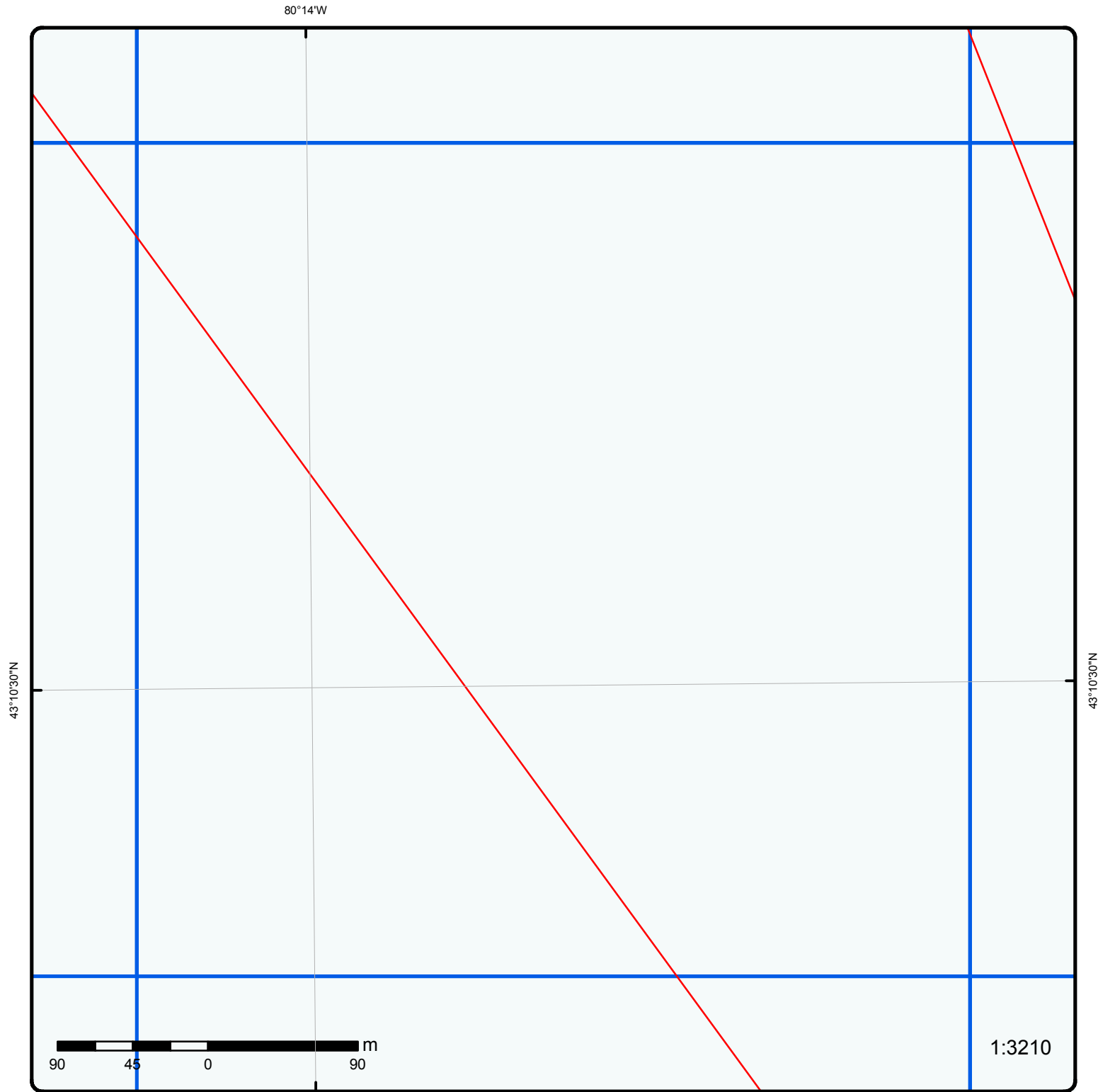




**Grid 6** Order No: 20150428065

Address: Route B, north of Britt, towards Lost Channel, ON

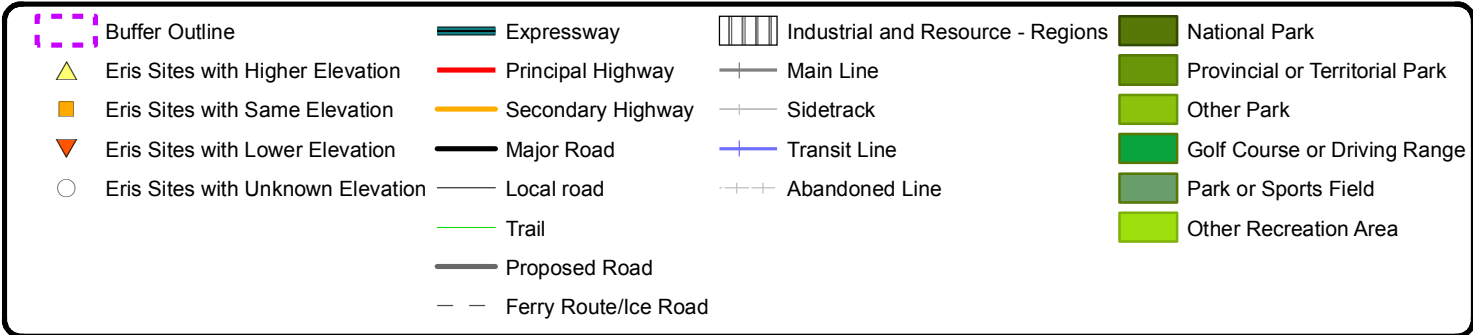


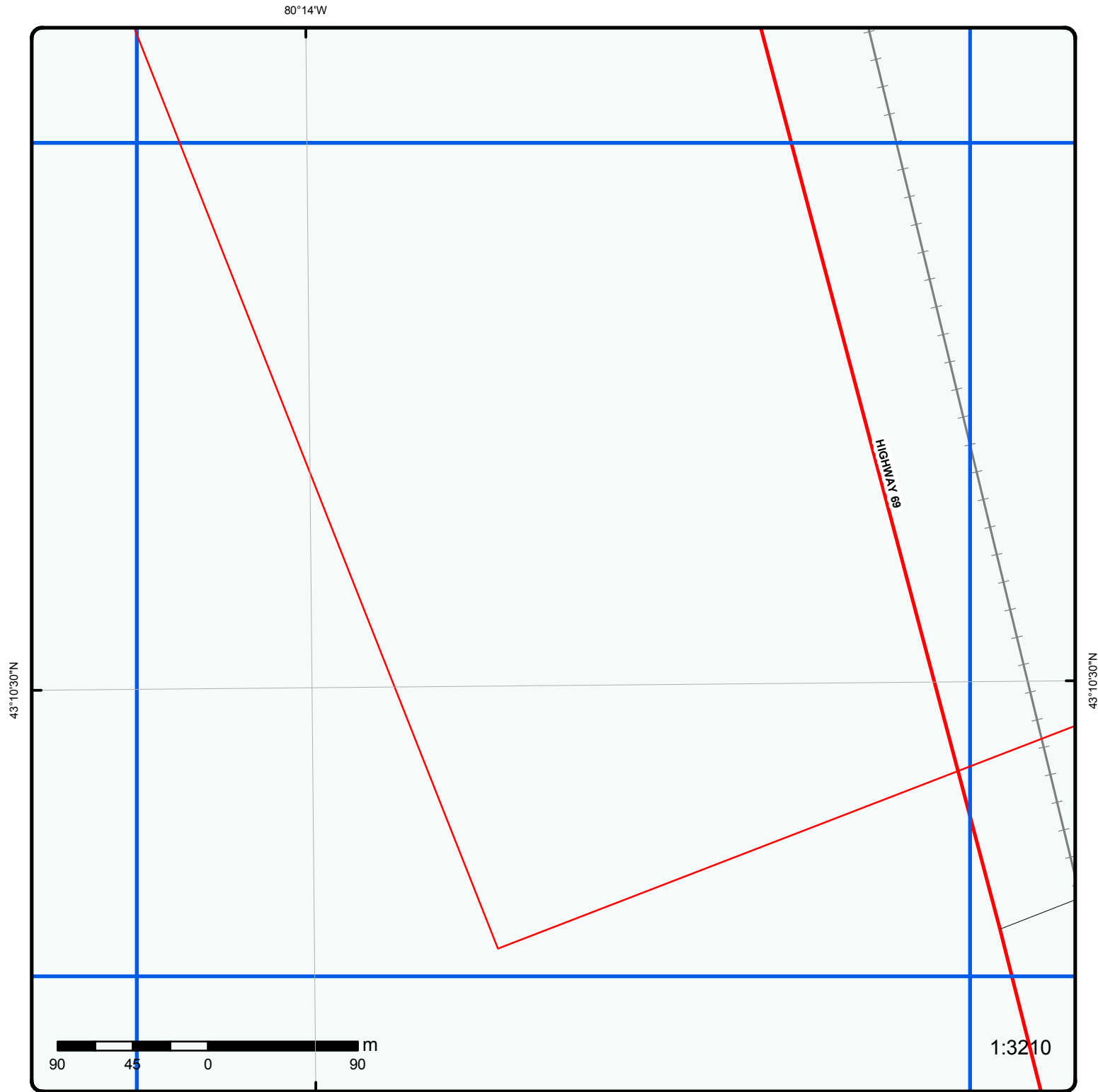


Grid 7

Order No: 20150428065

Address: Route B, north of Britt, towards Lost Channel, ON

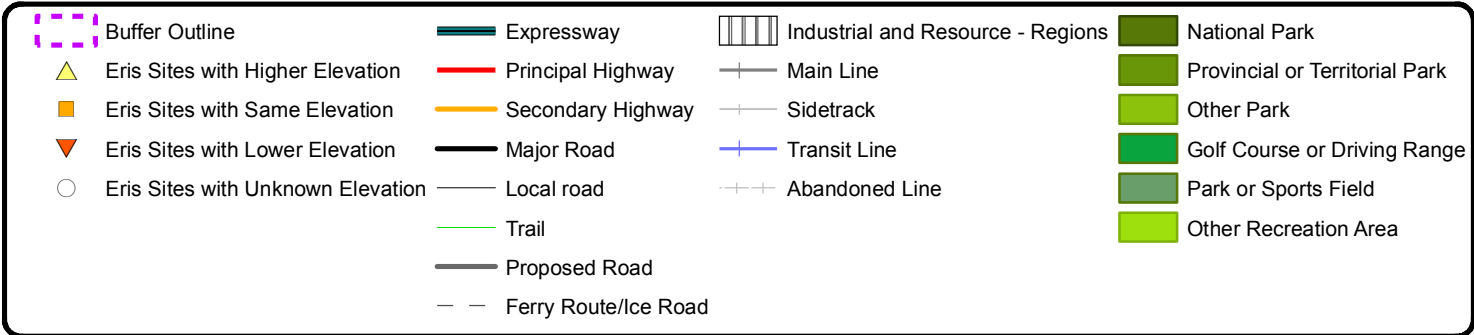




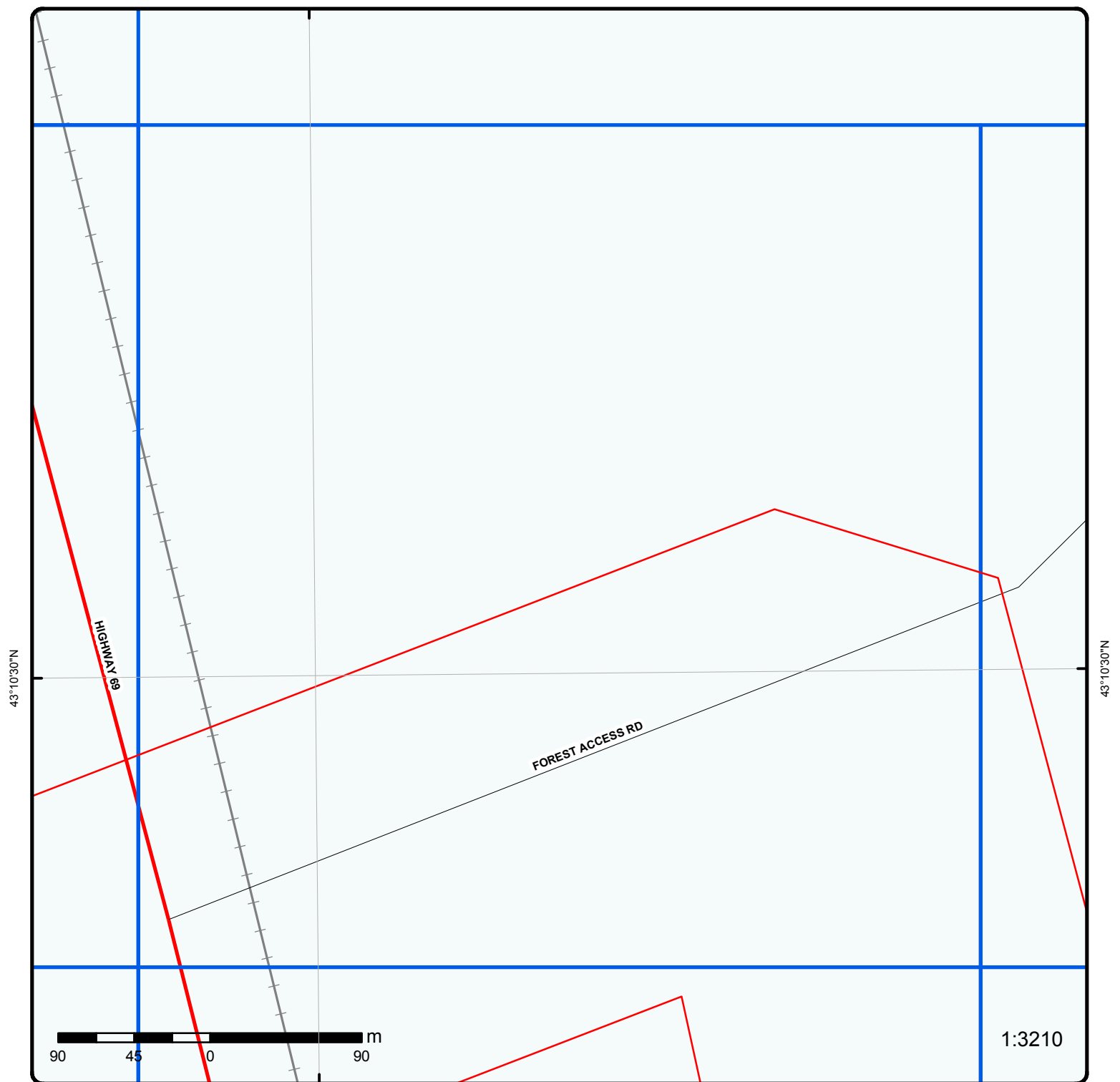
**Grid 8**

Order No: 20150428065

Address: Route B, north of Britt, towards Lost Channel, ON

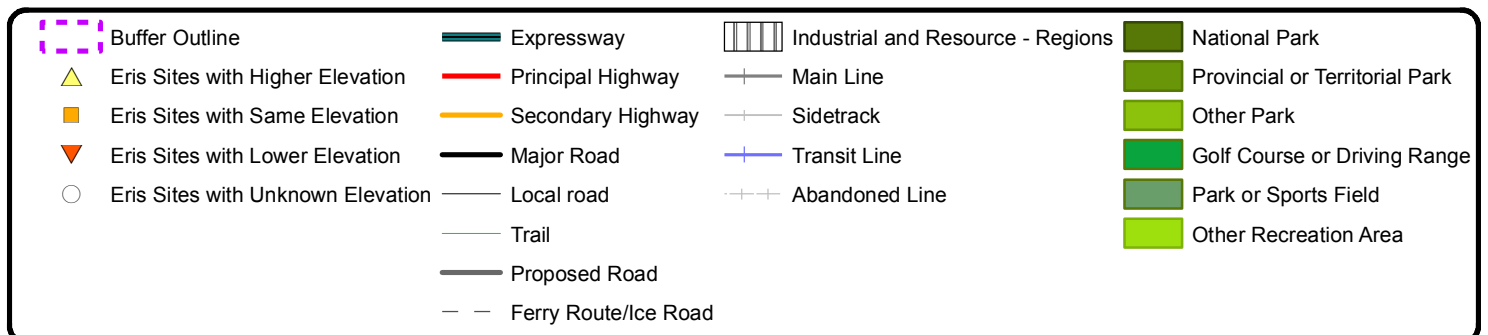


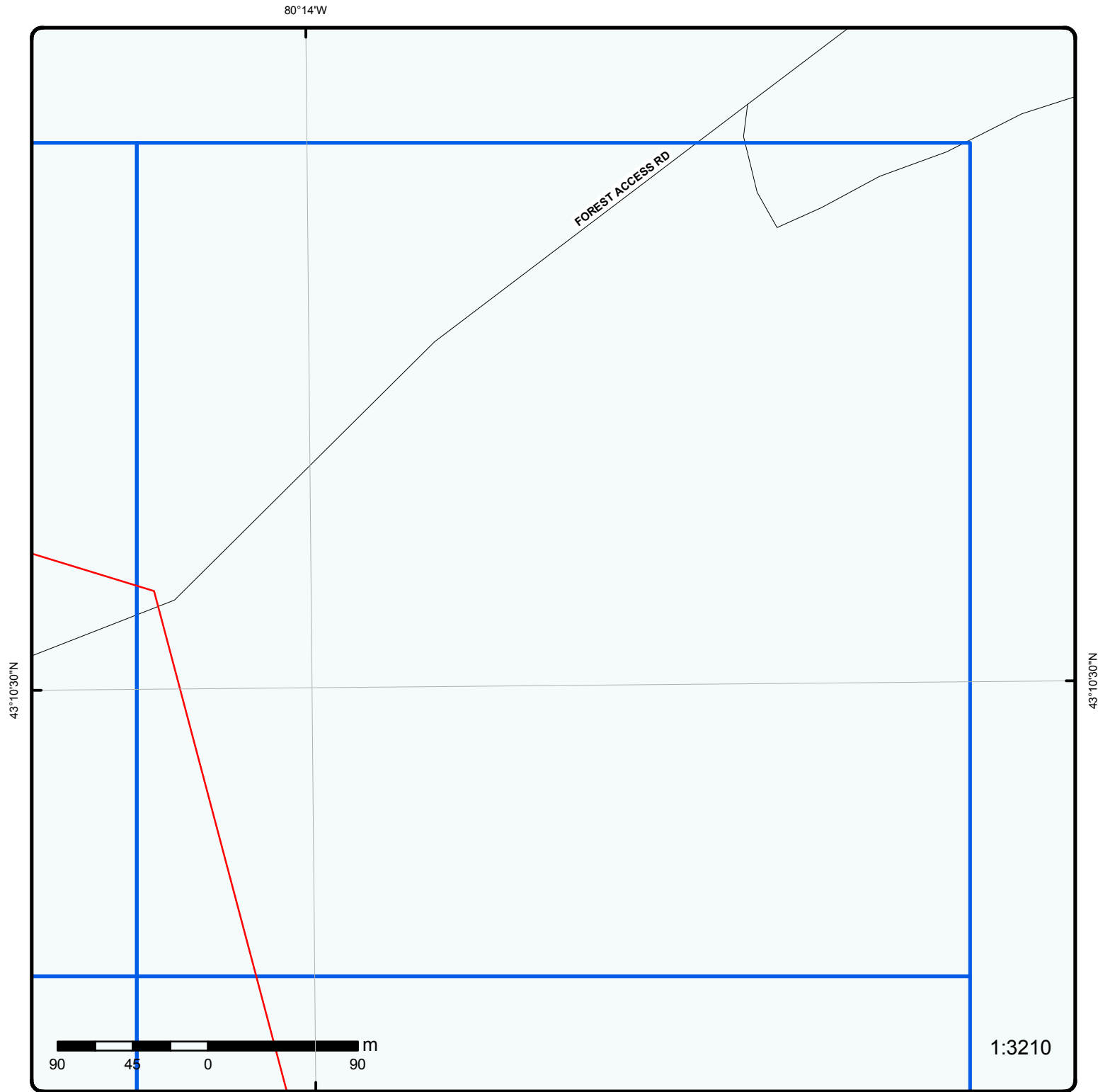


**Grid 9**

Order No: 20150428065

Address: Route B, north of Britt, towards Lost Channel, ON

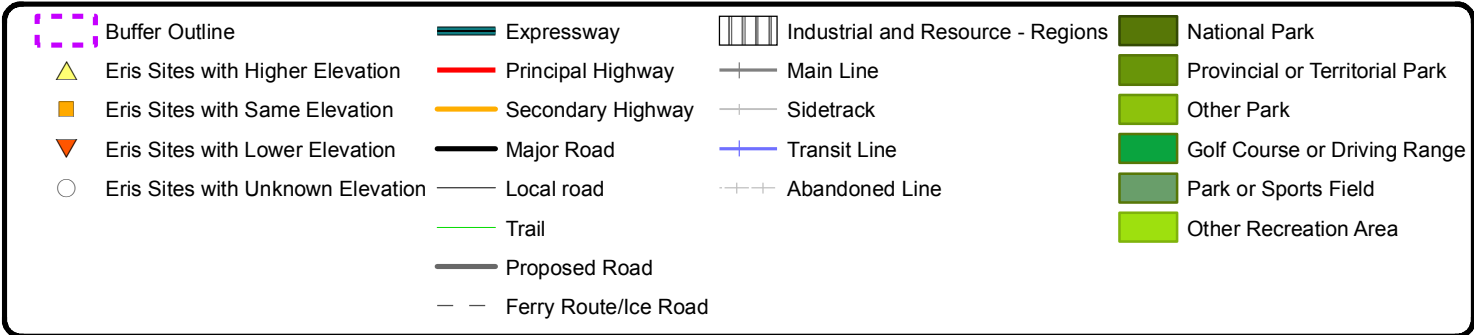


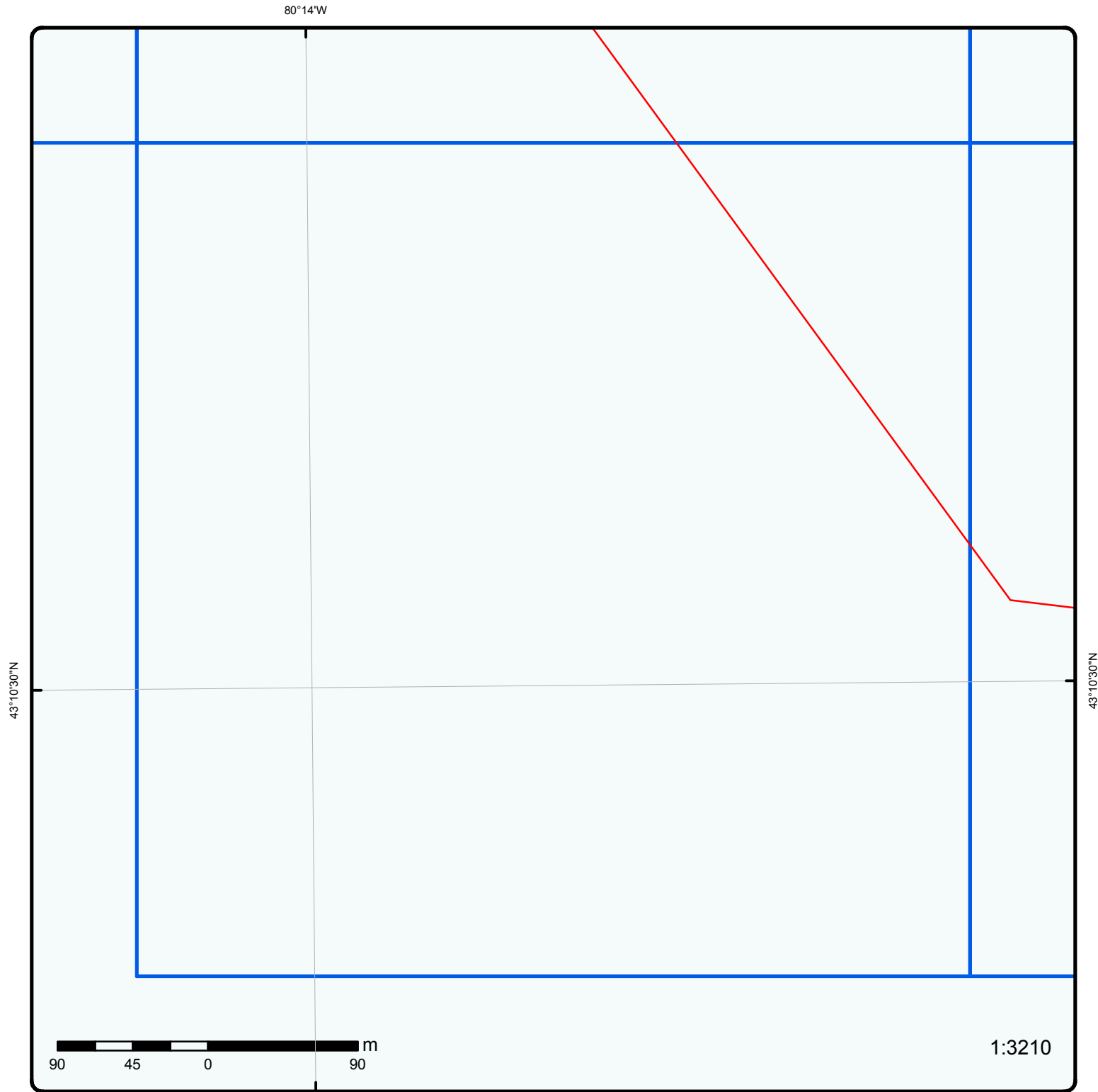


# Grid 10

Order No: 20150428065

Address: Route B, north of Britt, towards Lost Channel, ON

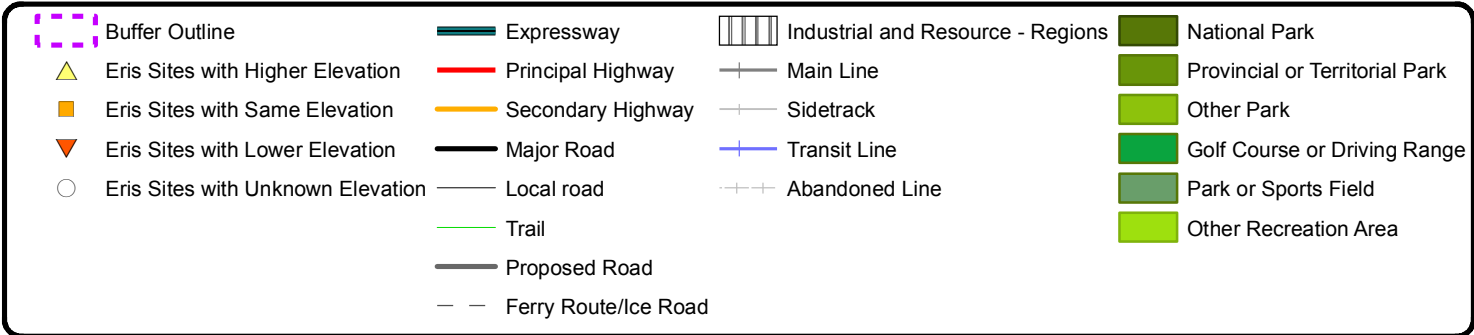


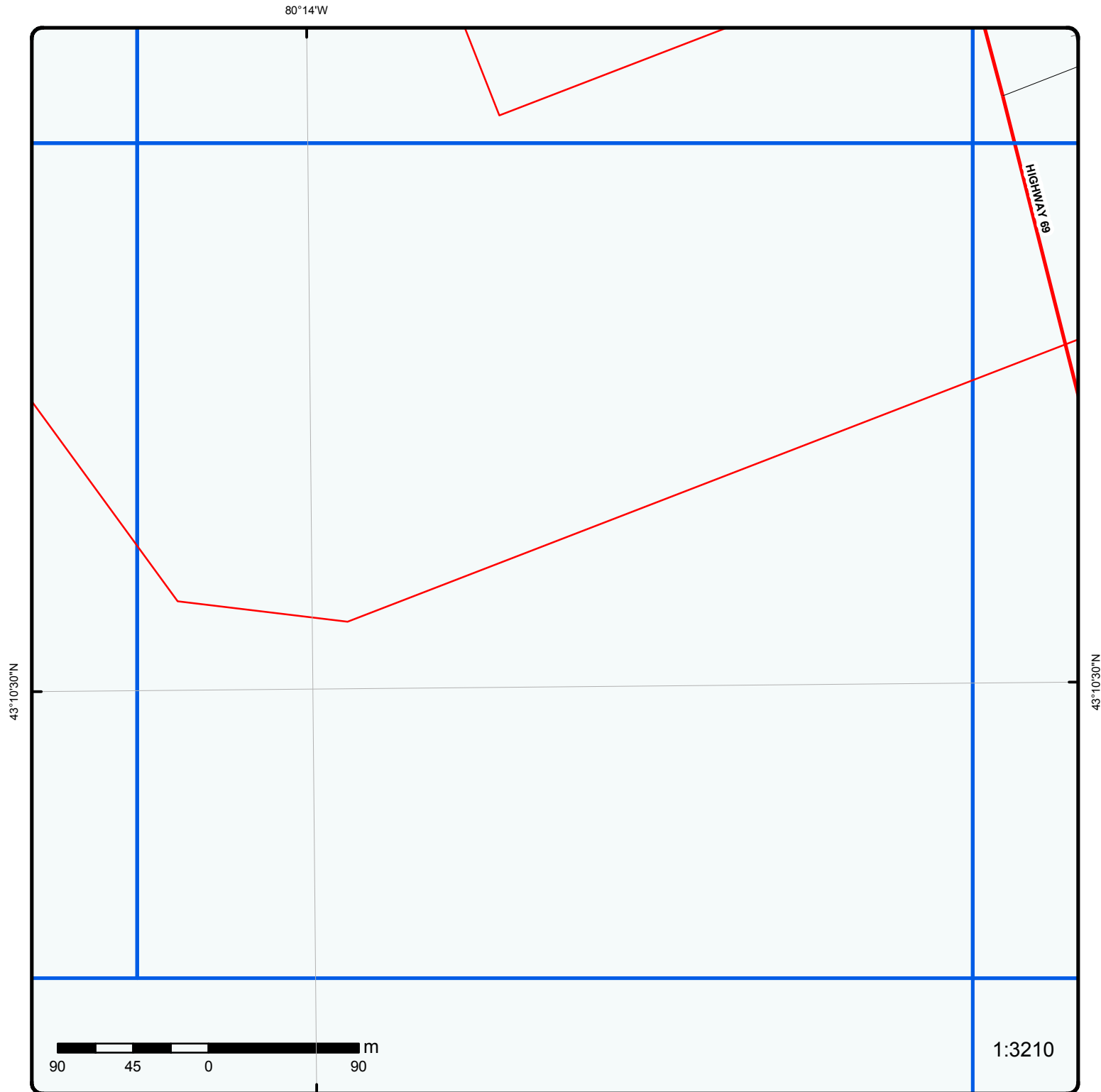


# Grid 11

Order No: 20150428065

Address: Route B, north of Britt, towards Lost Channel, ON

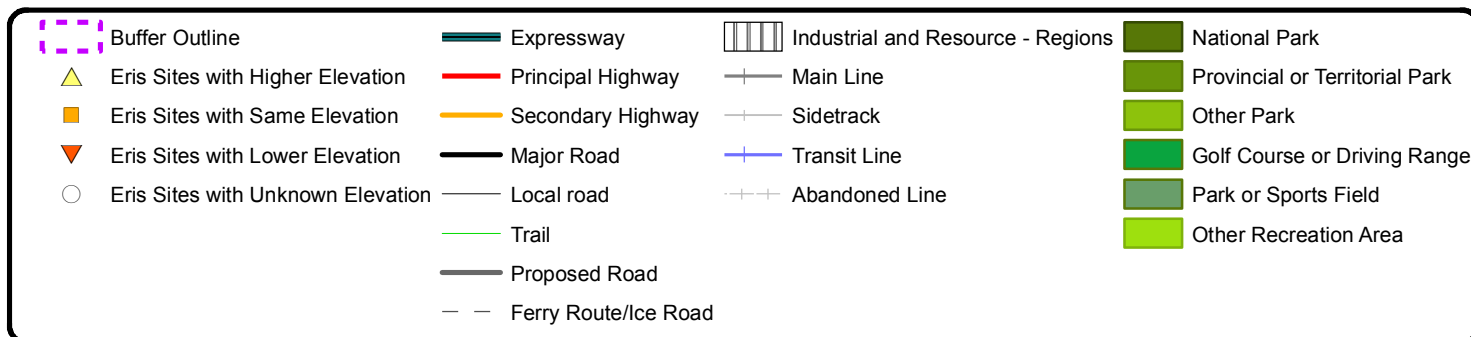


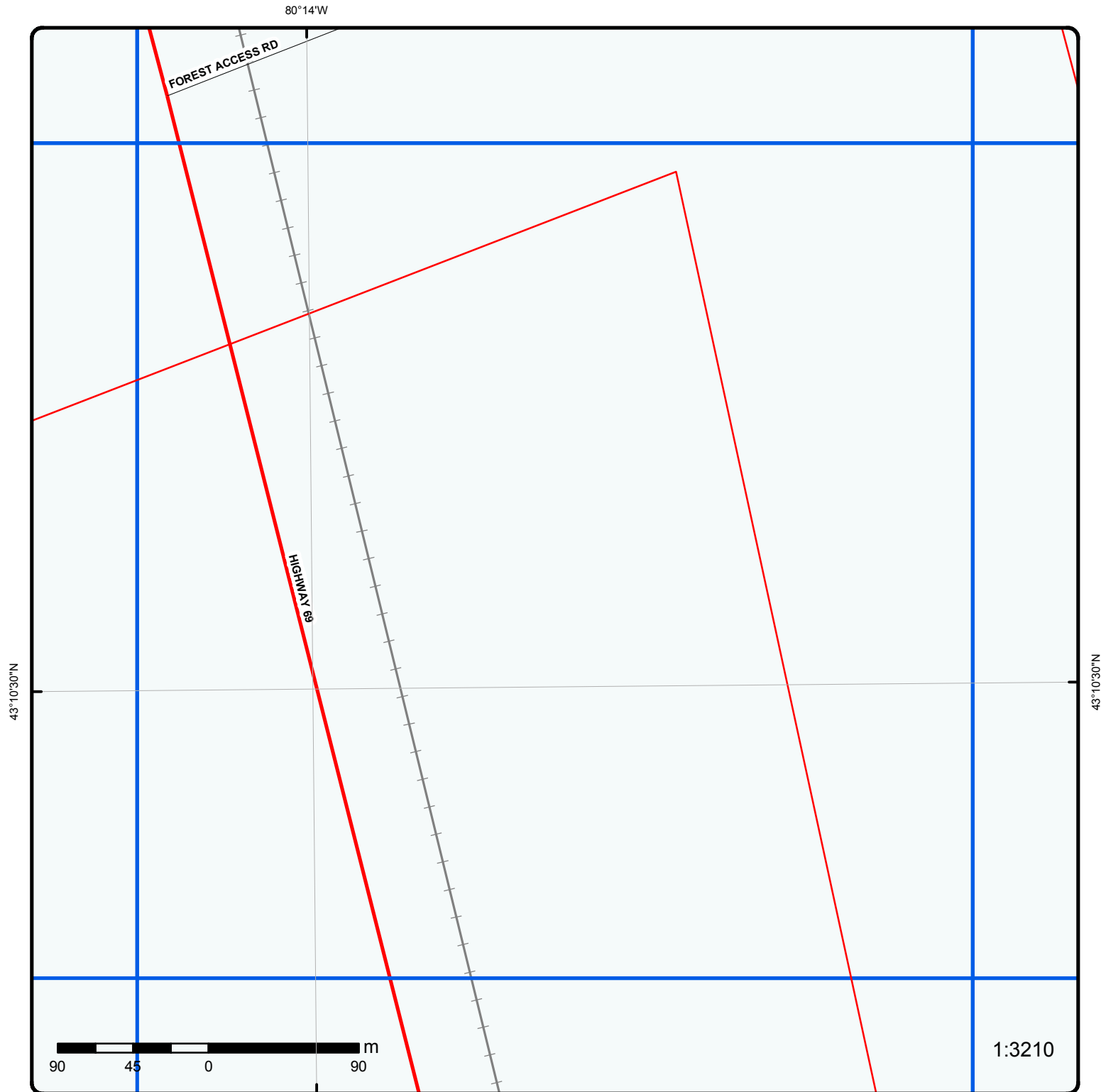


## Grid 12

Order No: 20150428065

Address: Route B, north of Britt, towards Lost Channel, ON

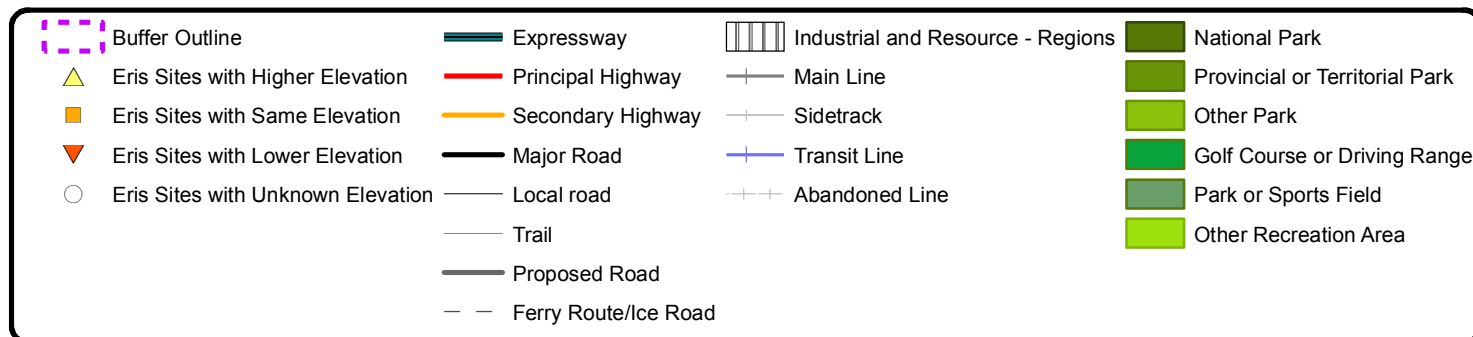


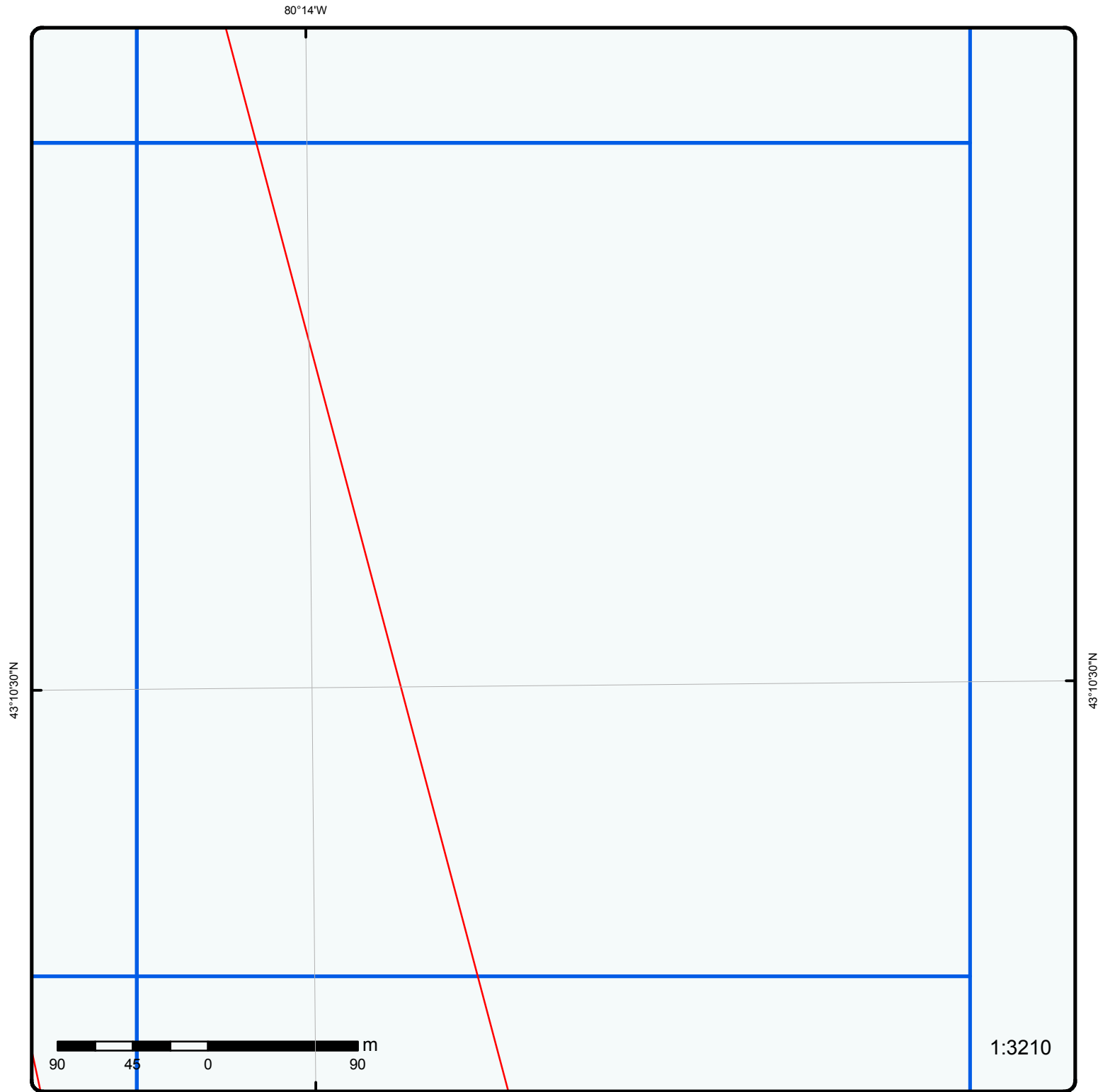


## Grid 13

Order No: 20150428065

Address: Route B, north of Britt, towards Lost Channel, ON

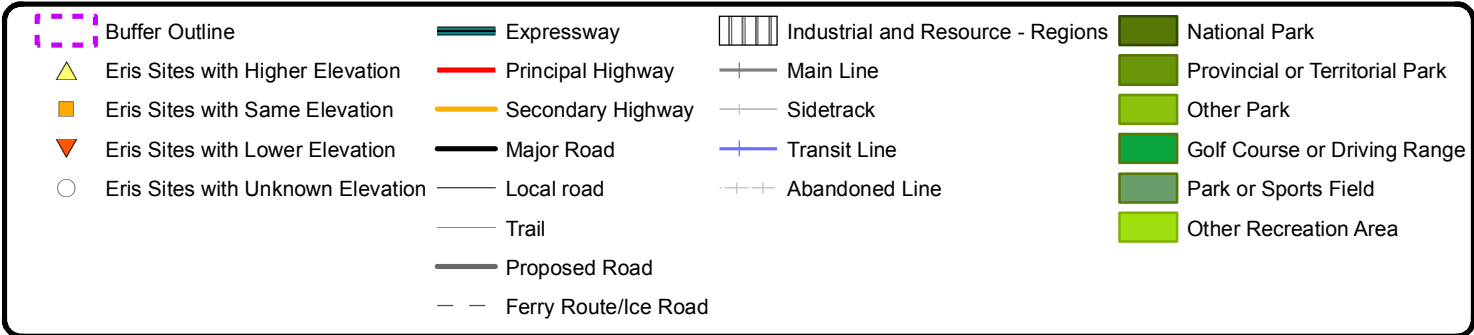


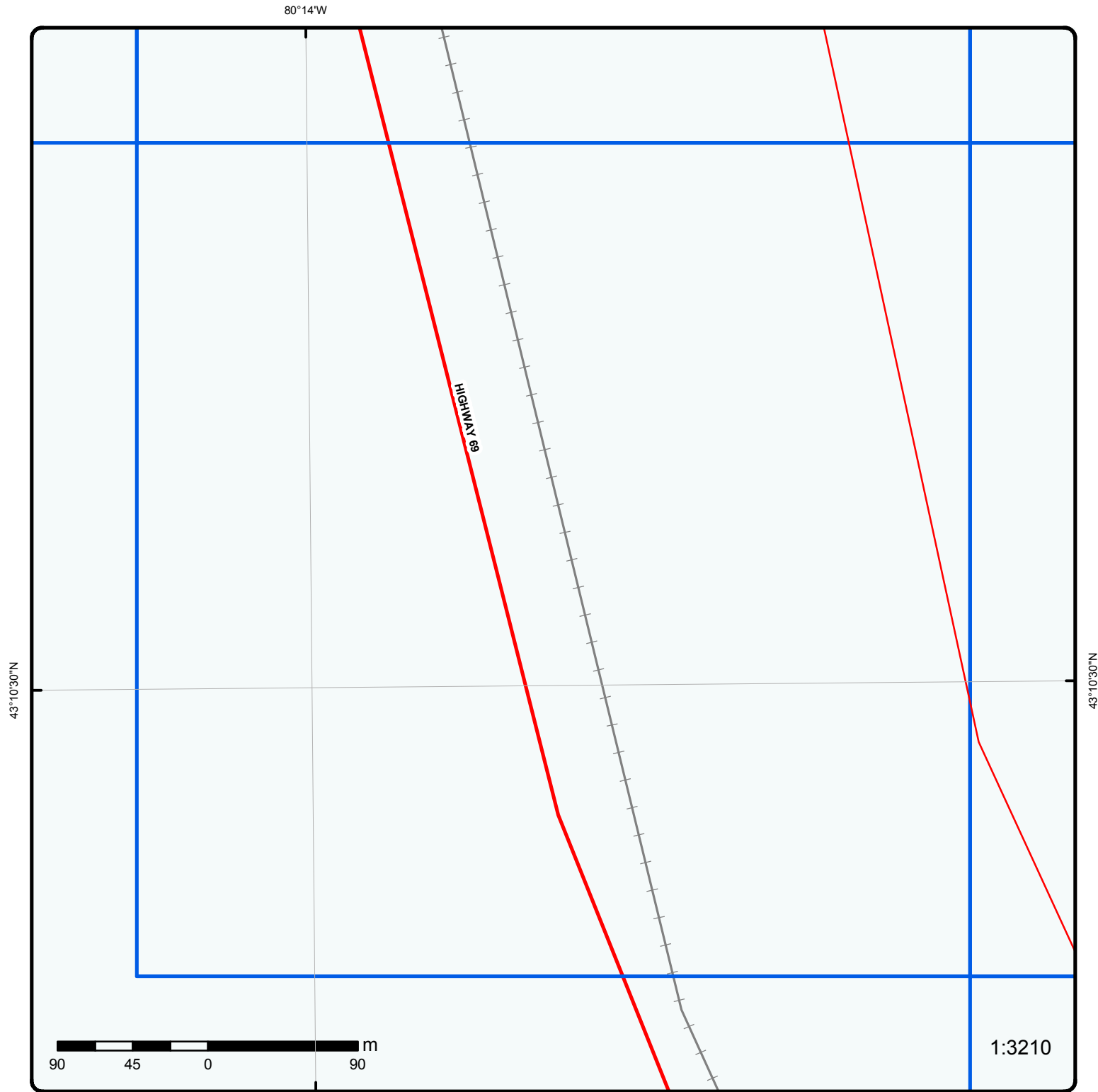


**Grid 14**

Order No: 20150428065

Address: Route B, north of Britt, towards Lost Channel, ON

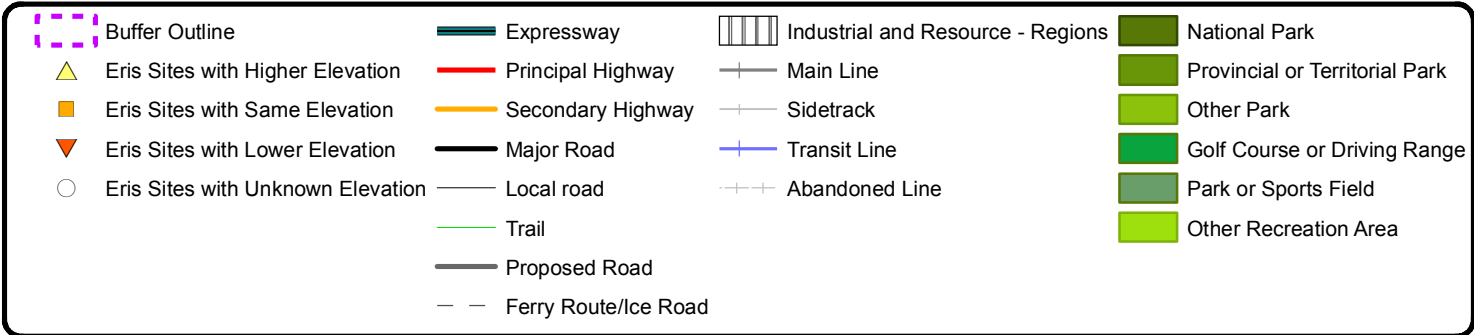


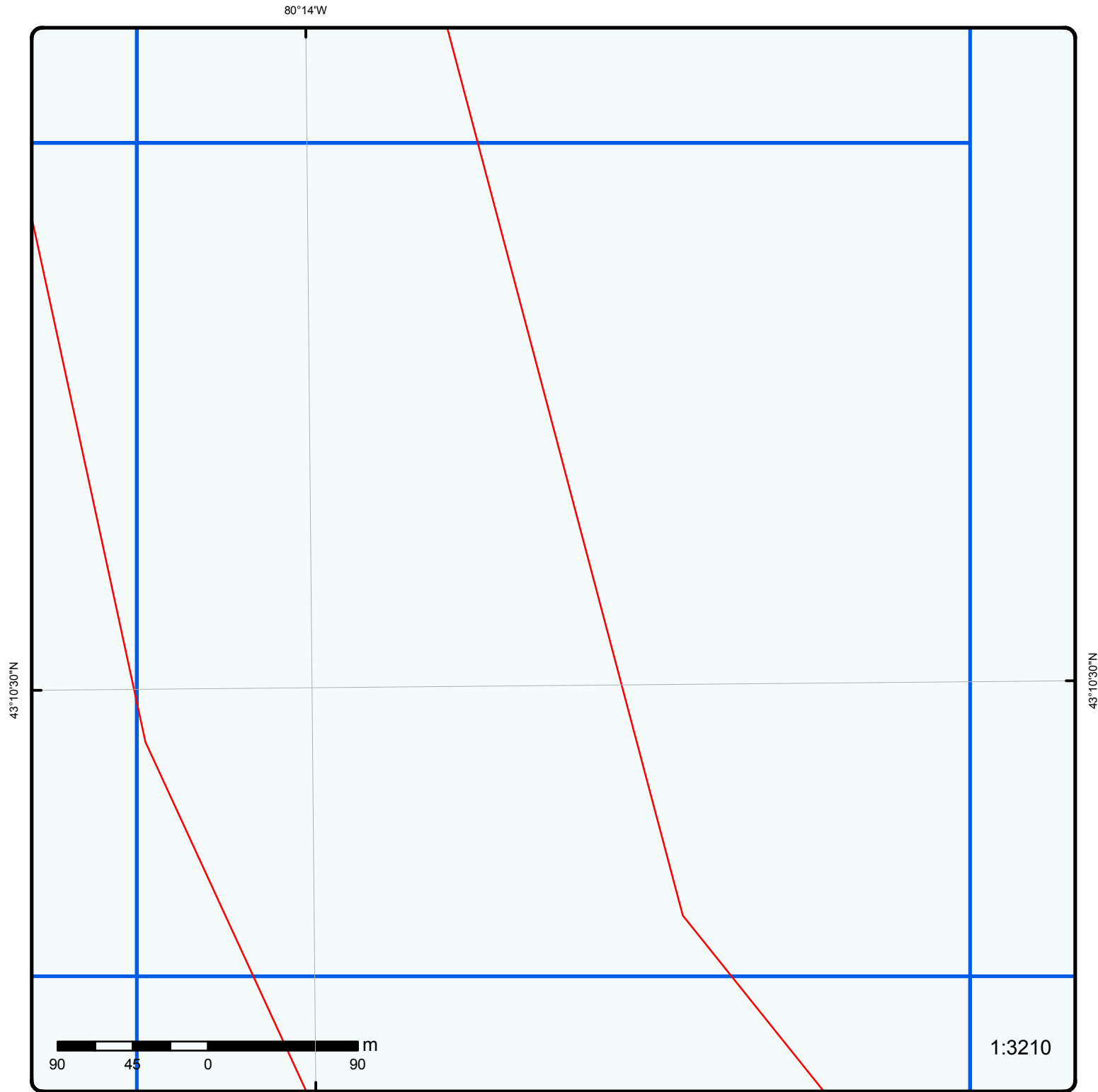


# Grid 15

Order No: 20150428065

Address: Route B, north of Britt, towards Lost Channel, ON

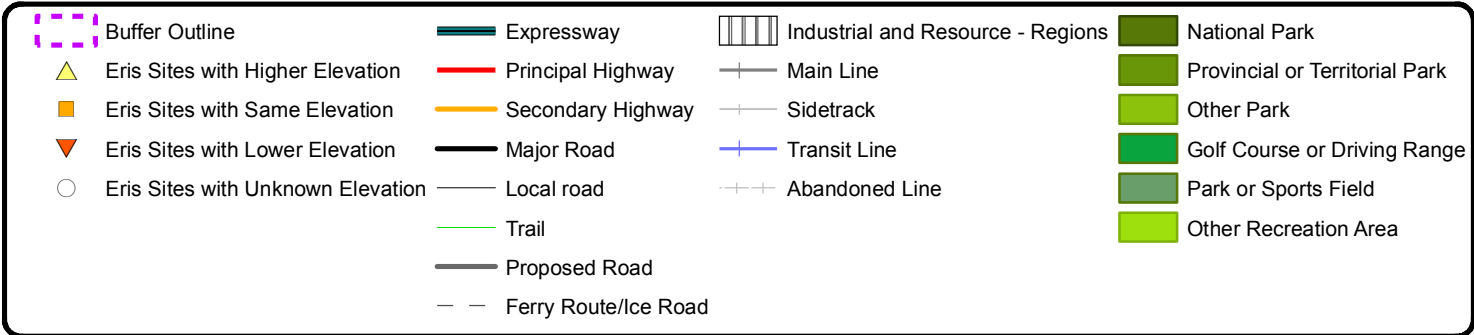




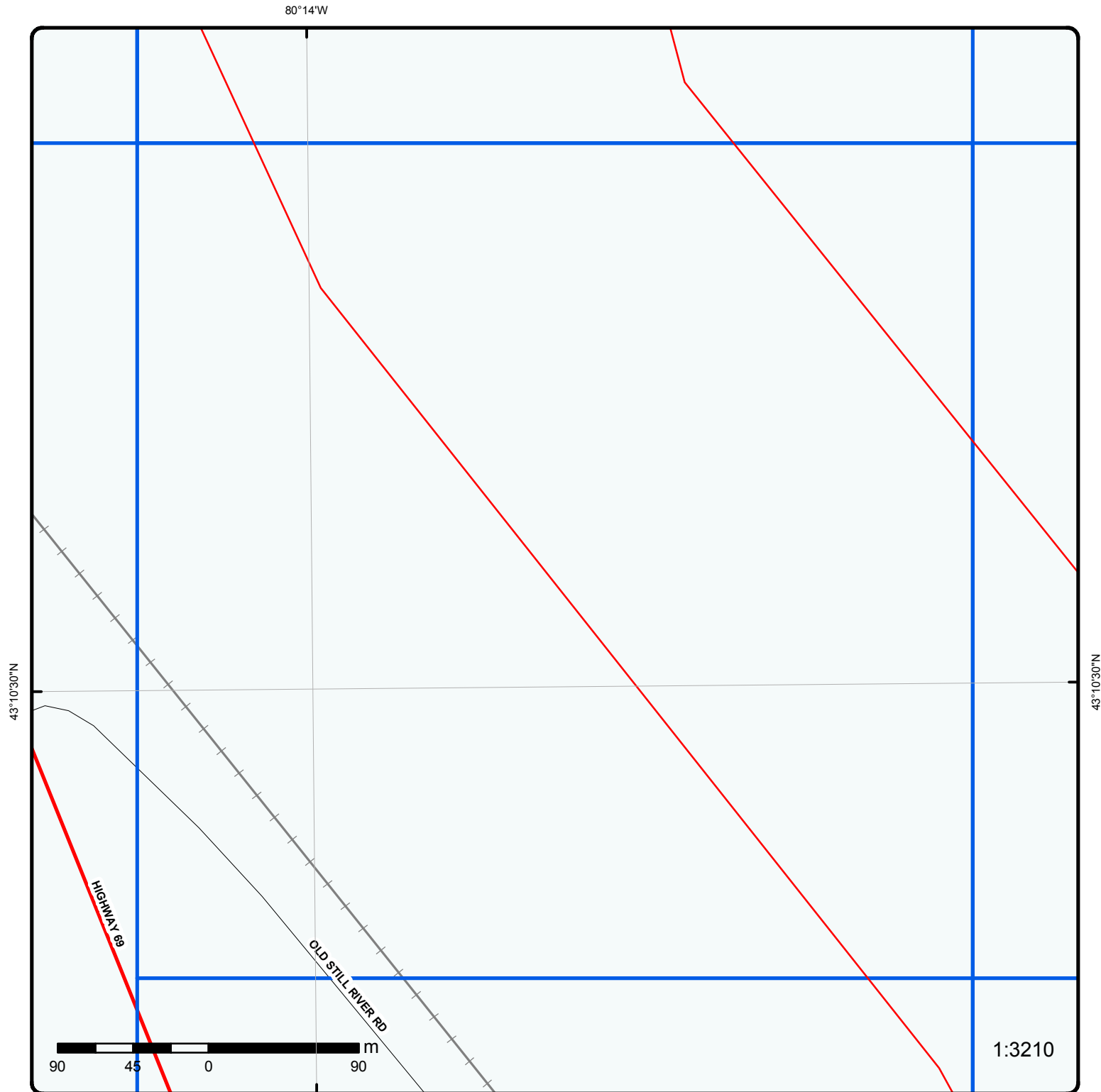
**Grid 16**

Order No: 20150428065

Address: Route B, north of Britt, towards Lost Channel, ON



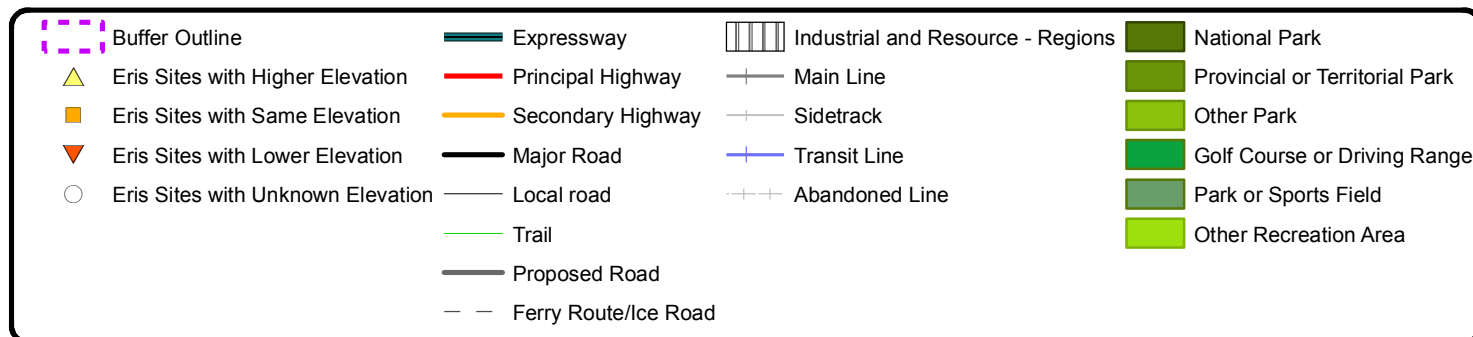




## Grid 17

Order No: 20150428065

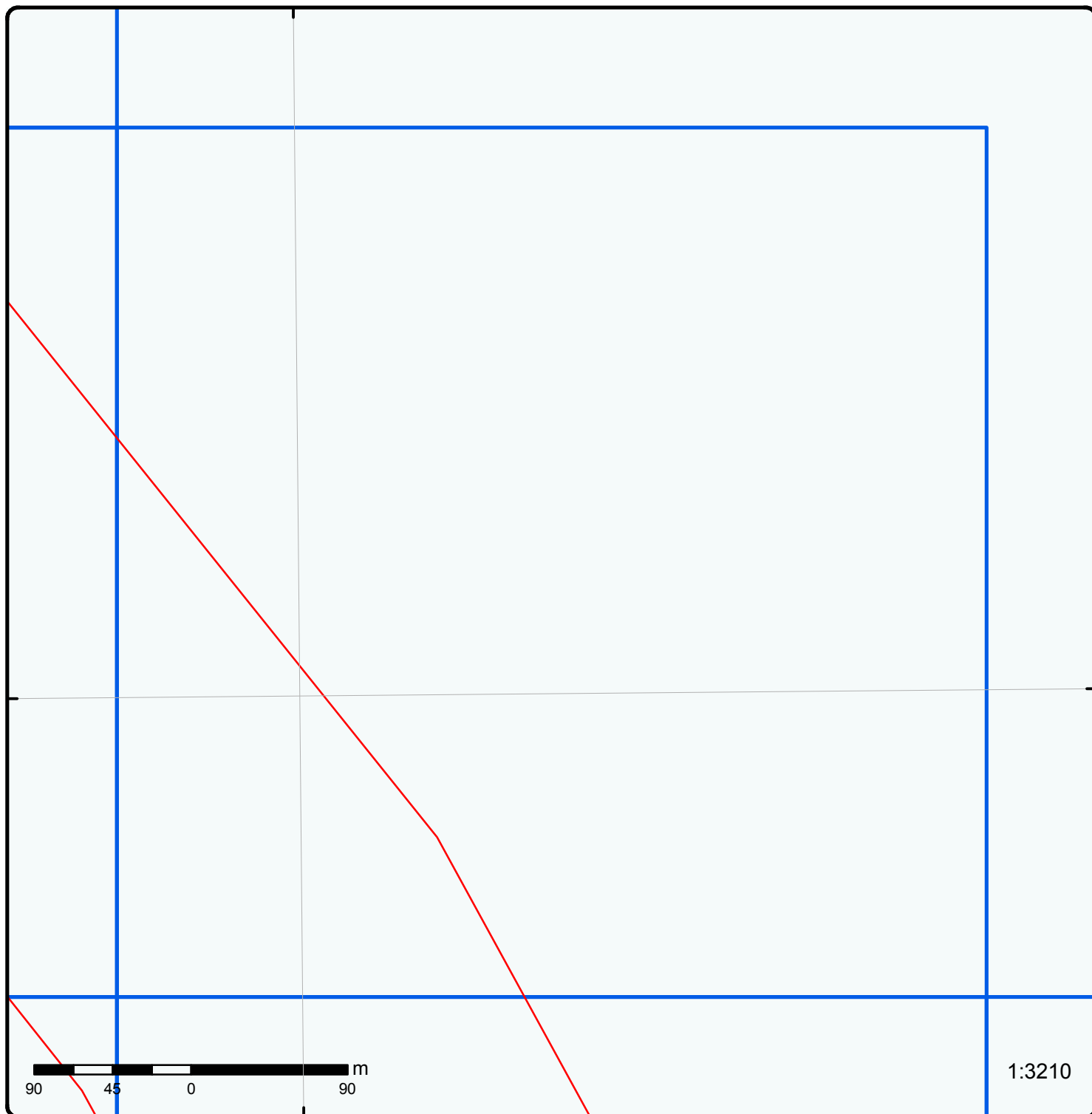
Address: Route B, north of Britt, towards Lost Channel, ON



80°14'W

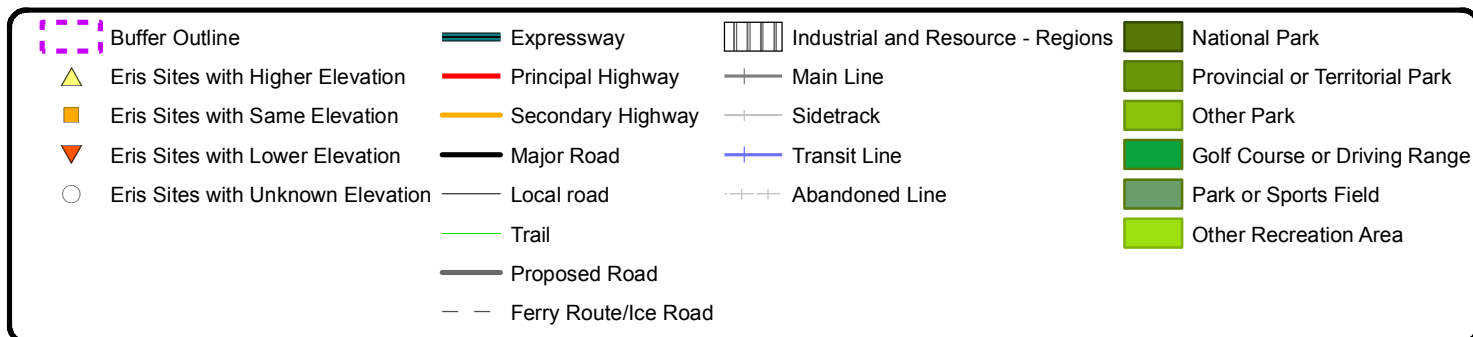
43°10'30"N

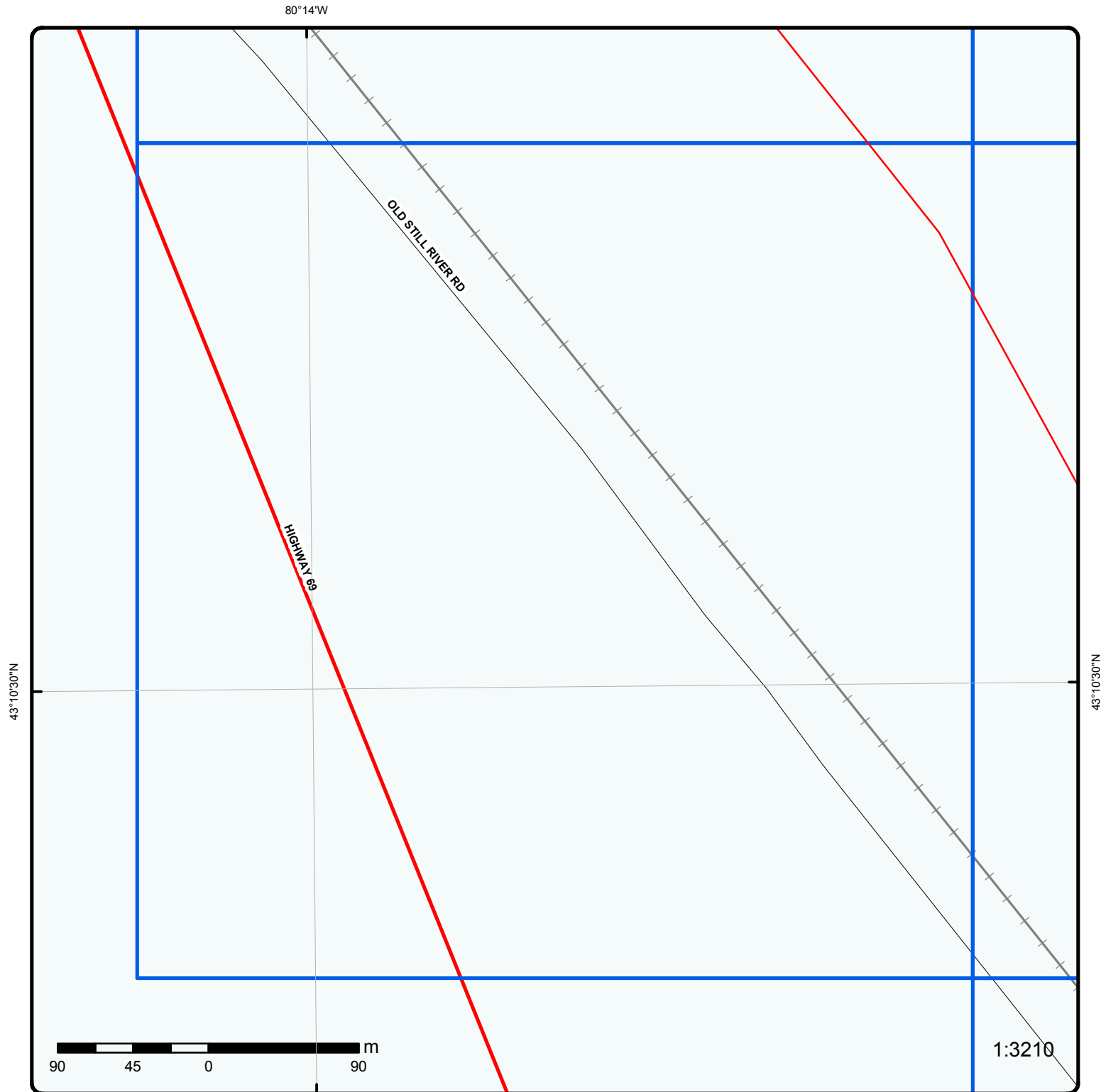
43°10'30"N

**Grid 18**

Order No: 20150428065

Address: Route B, north of Britt, towards Lost Channel, ON

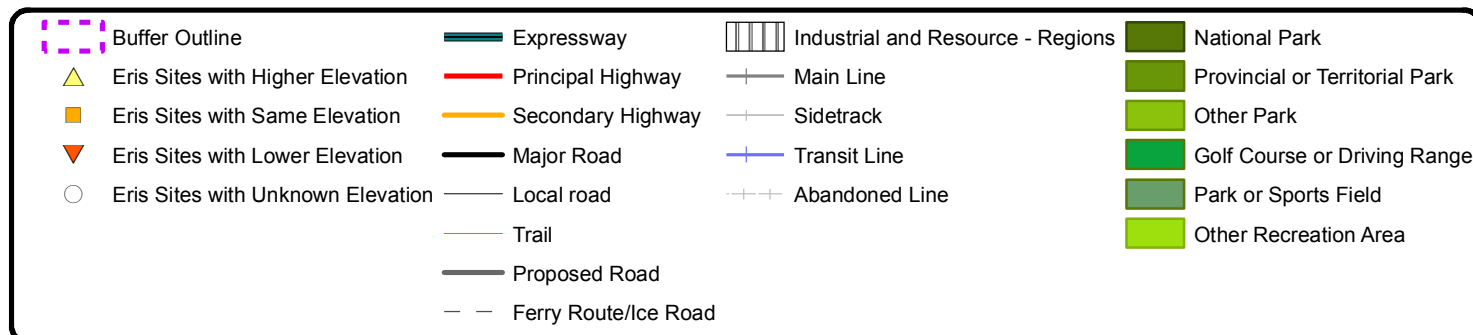


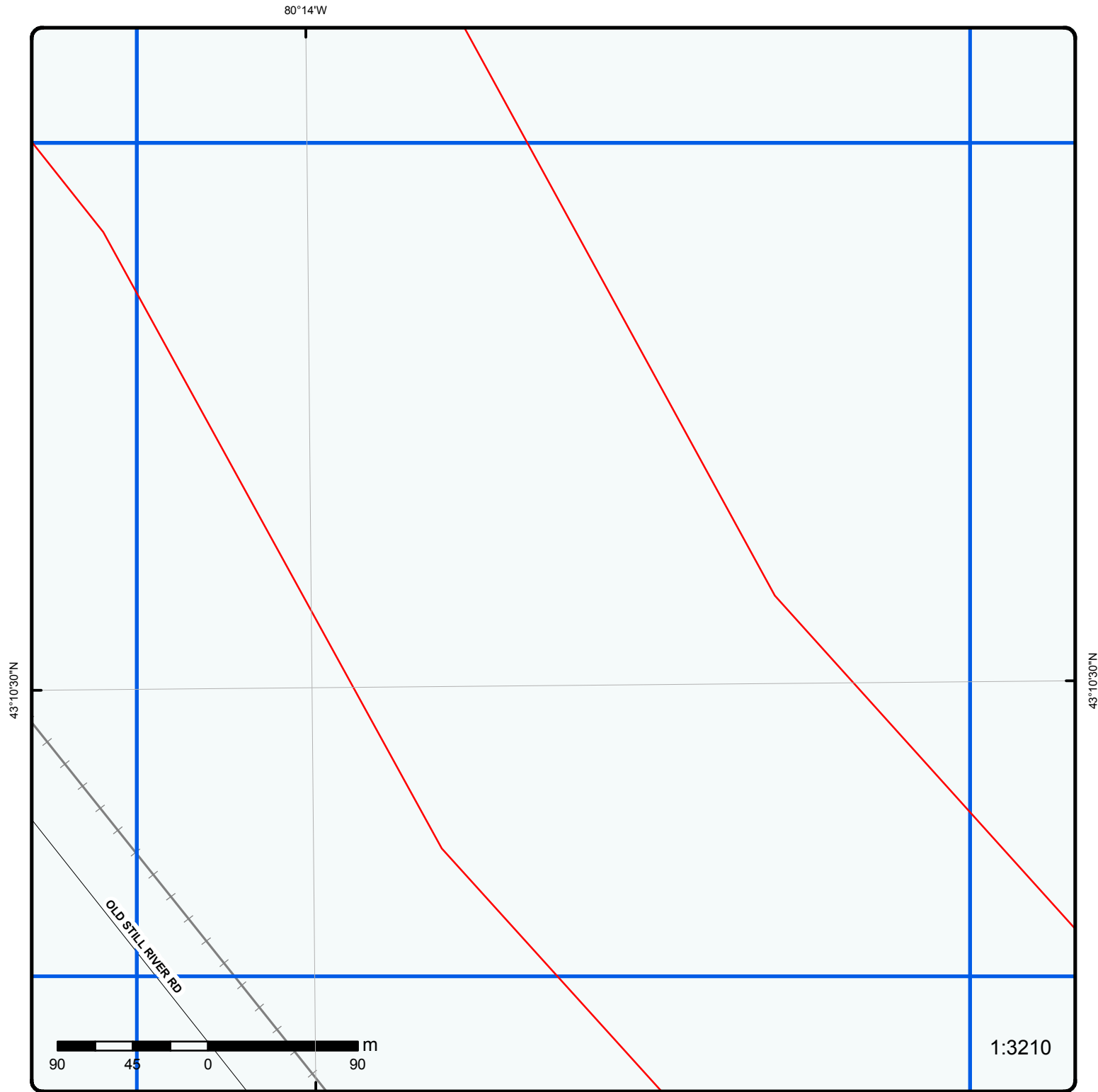


## Grid 19

Order No: 20150428065

Address: Route B, north of Britt, towards Lost Channel, ON

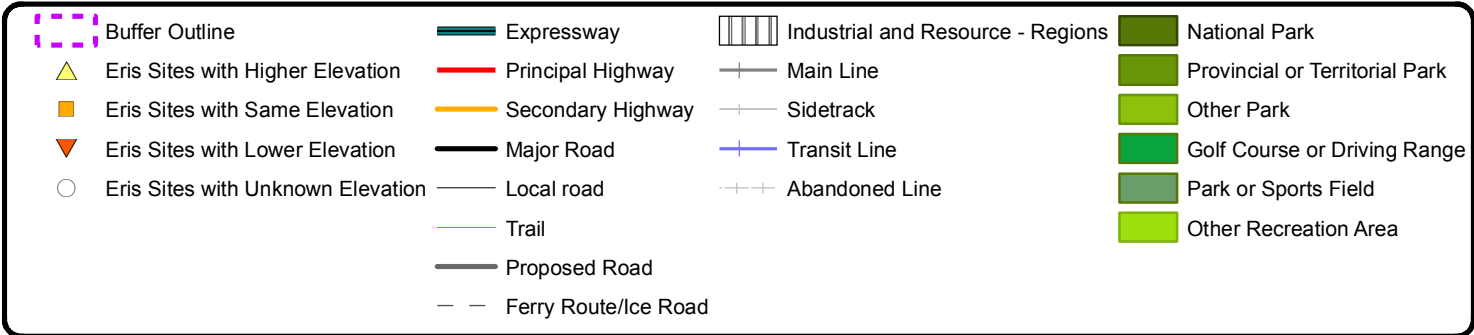




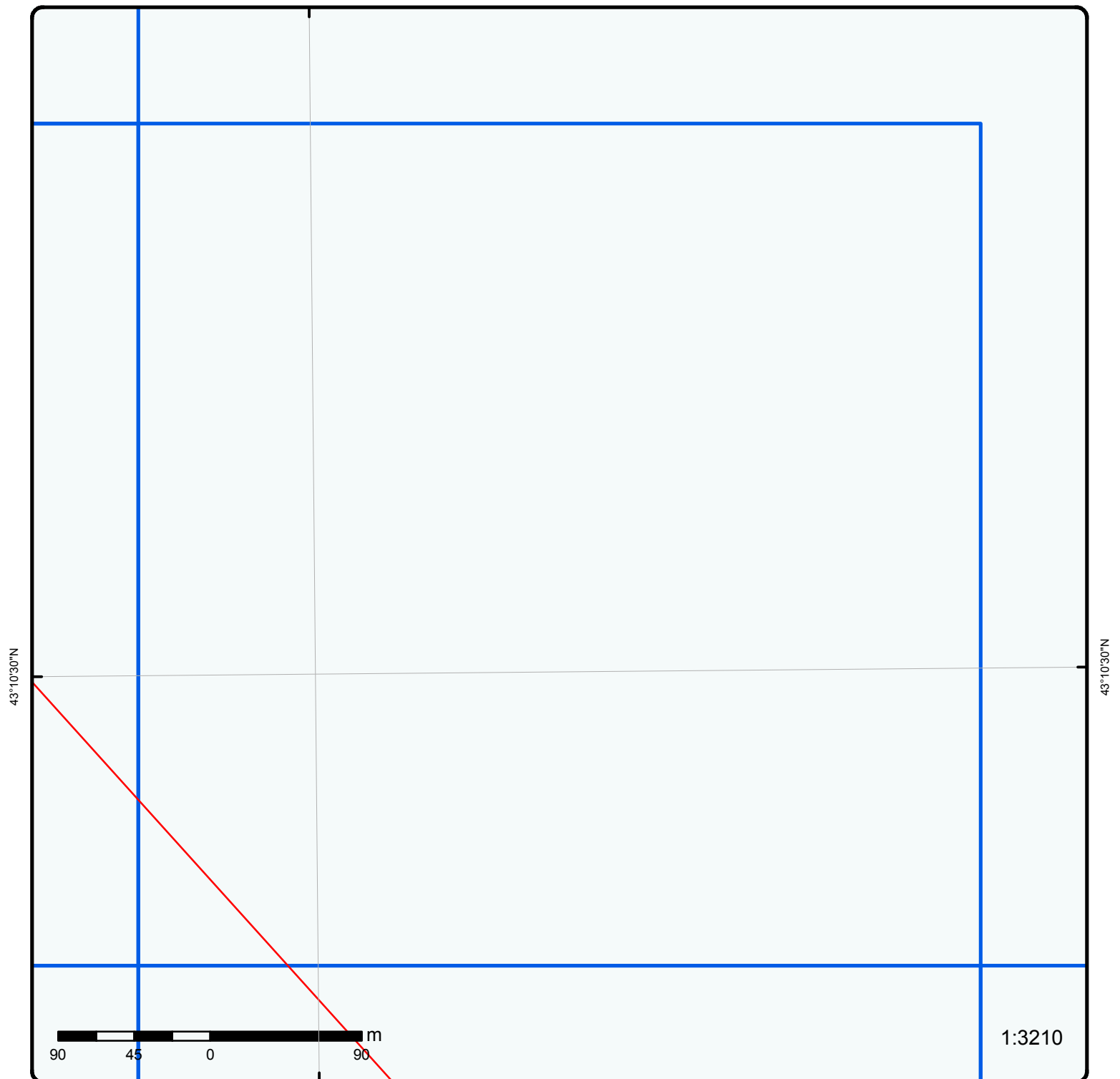
**Grid 20**

Order No: 20150428065

Address: Route B, north of Britt, towards Lost Channel, ON

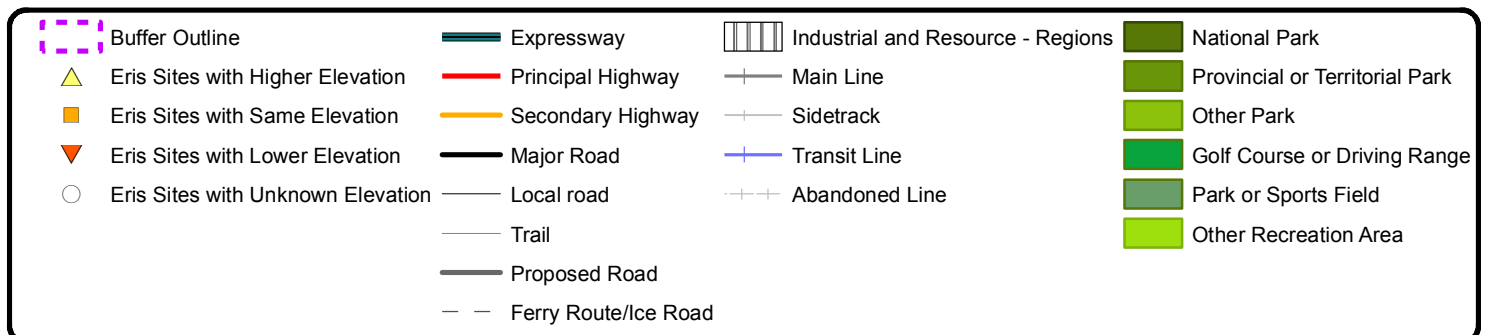


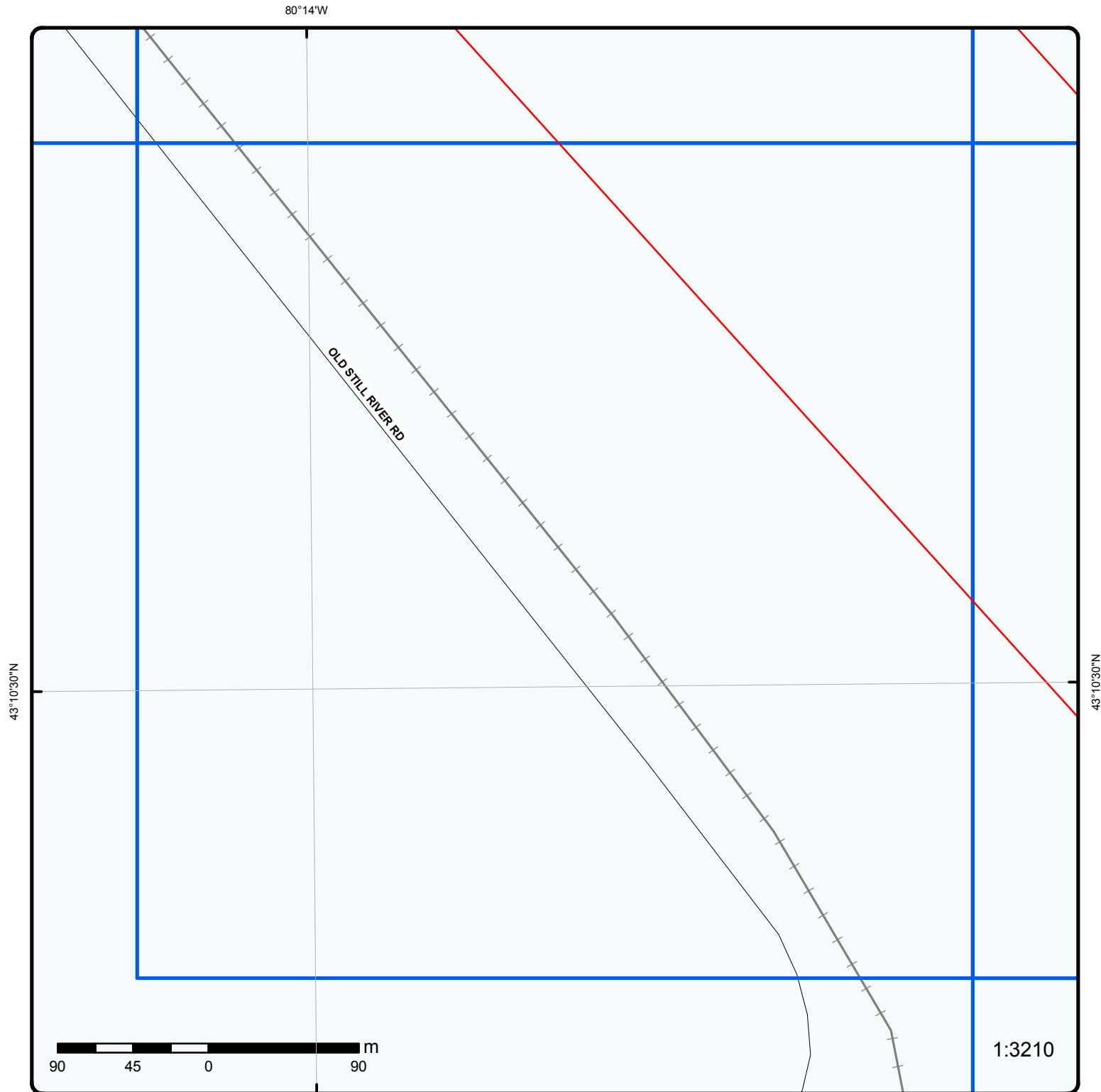
80°14'W

**Grid 21**

Order No: 20150428065

Address: Route B, north of Britt, towards Lost Channel, ON

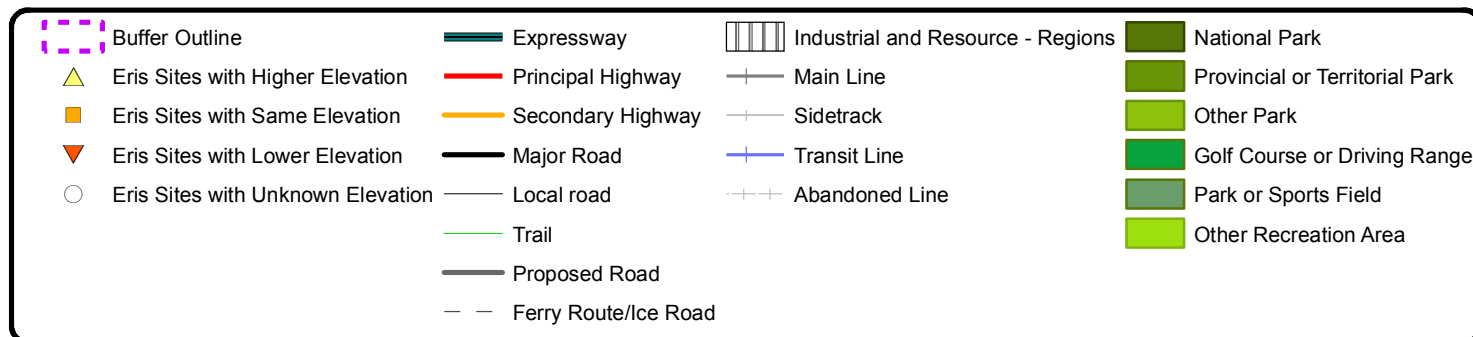


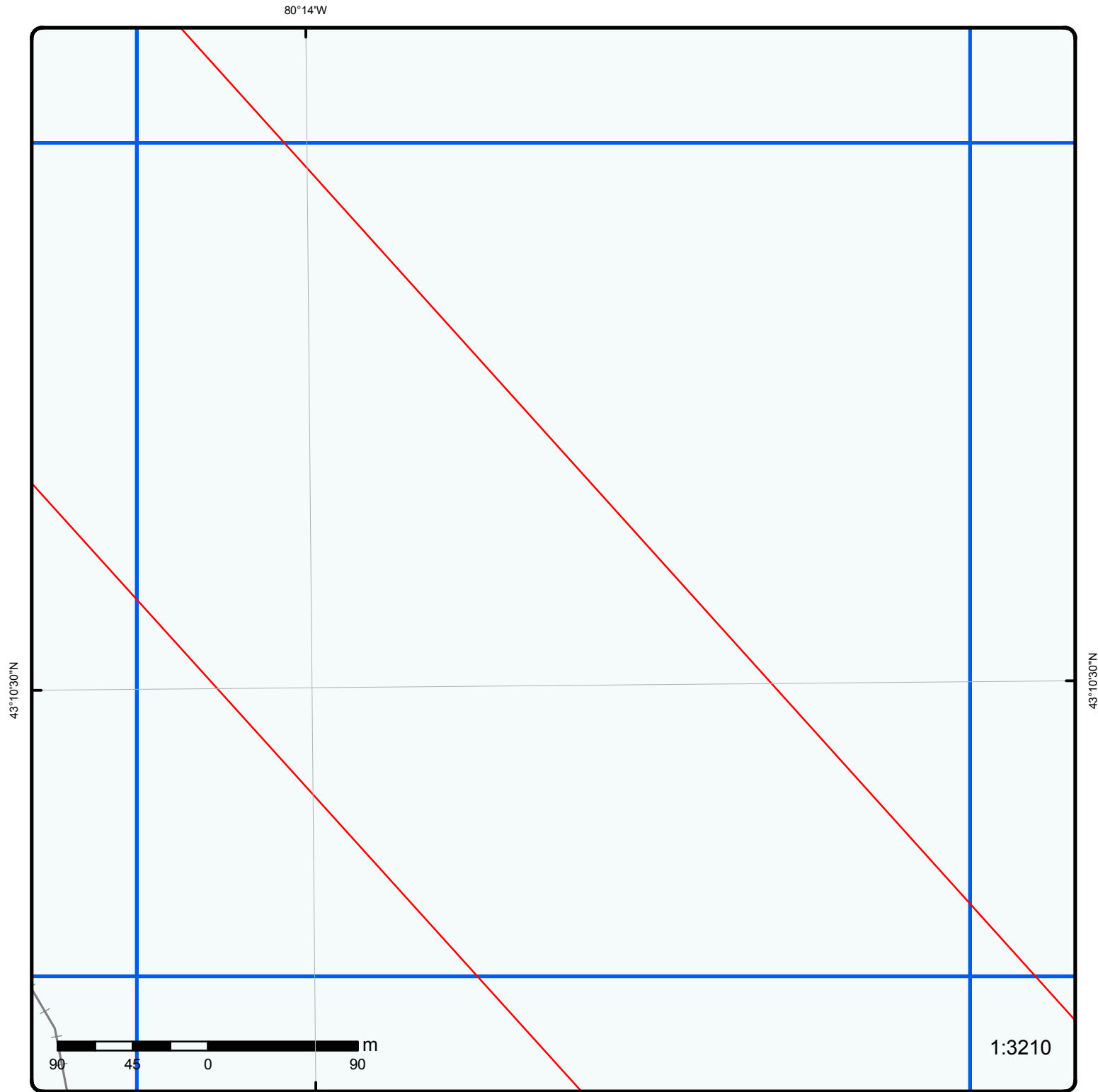


## Grid 22

Order No: 20150428065

Address: Route B, north of Britt, towards Lost Channel, ON

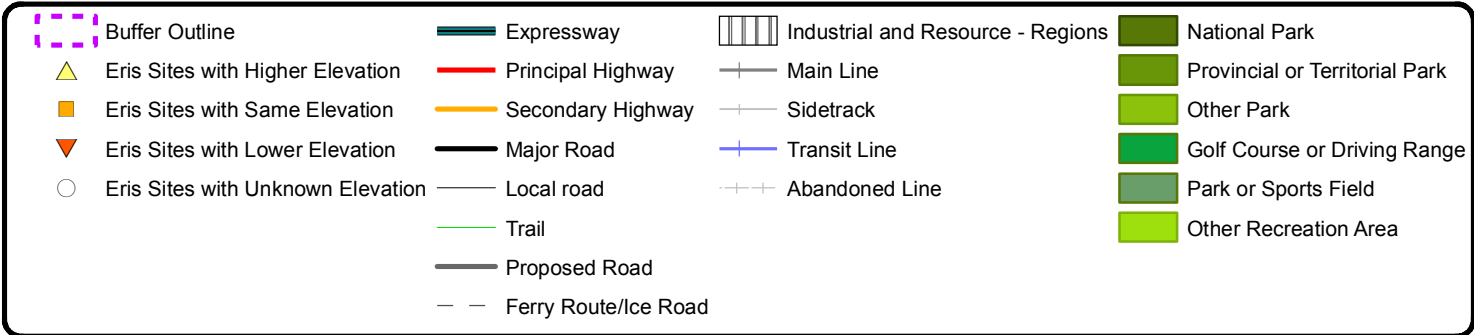




# Grid 23

Order No: 20150428065

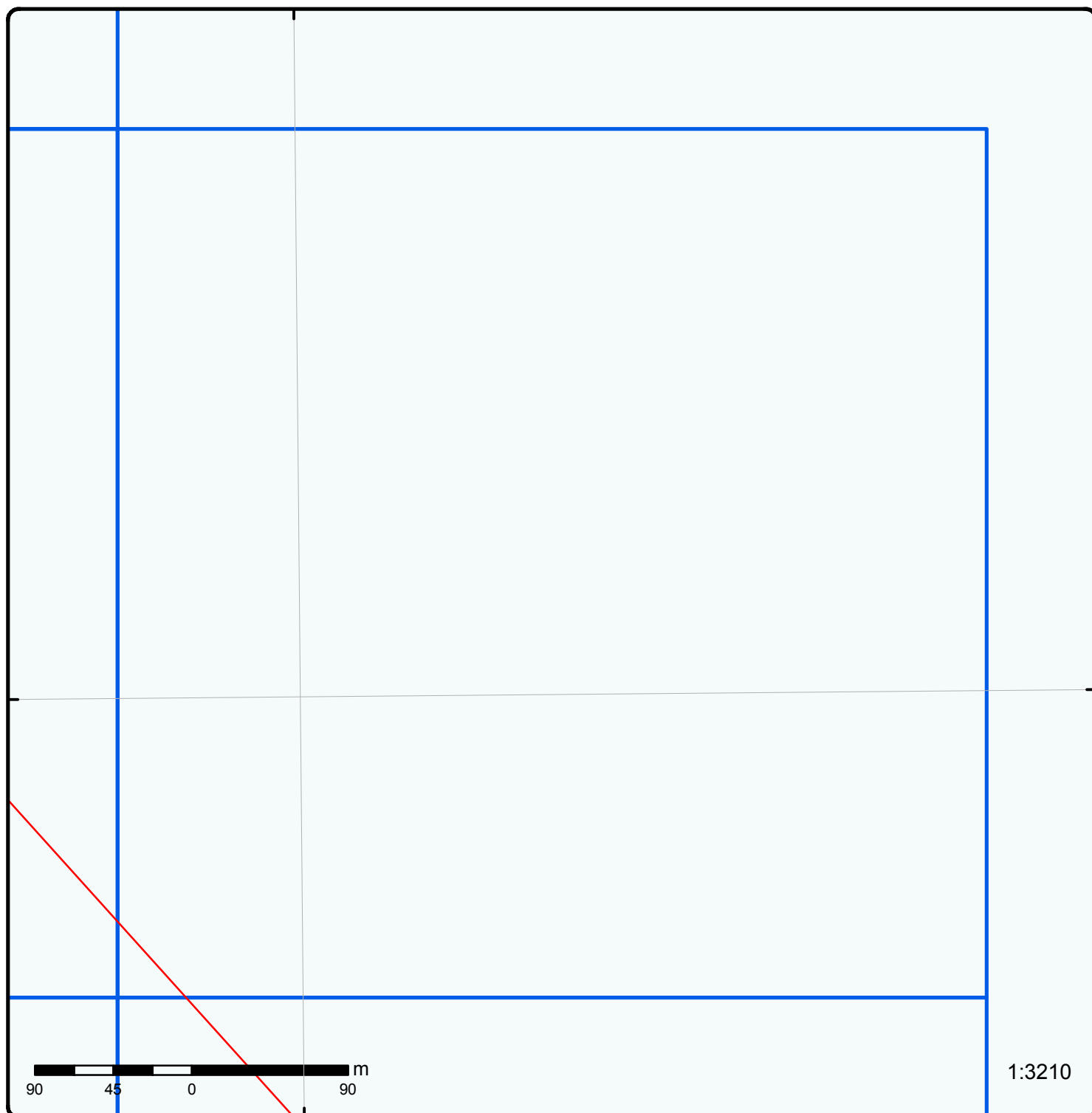
Address: Route B, north of Britt, towards Lost Channel, ON



80°14'W

43°10'30"N

43°10'30"N

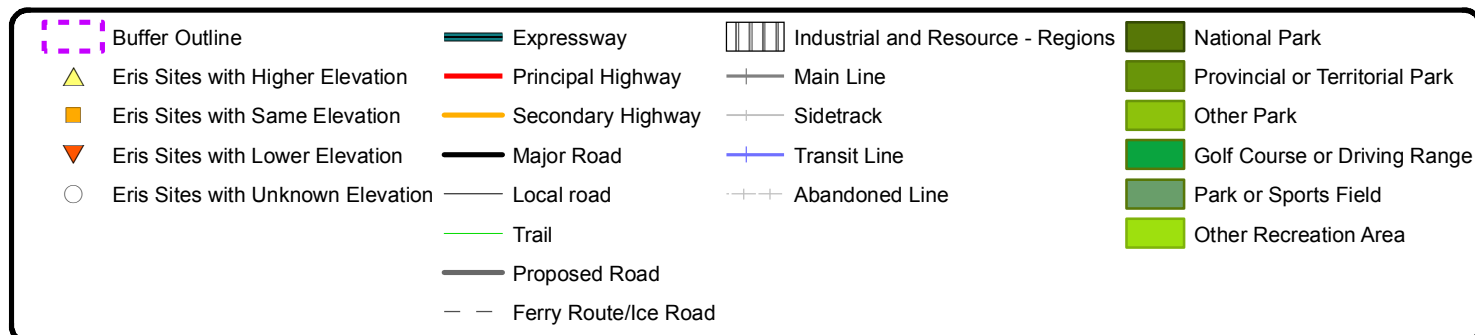


1:3210

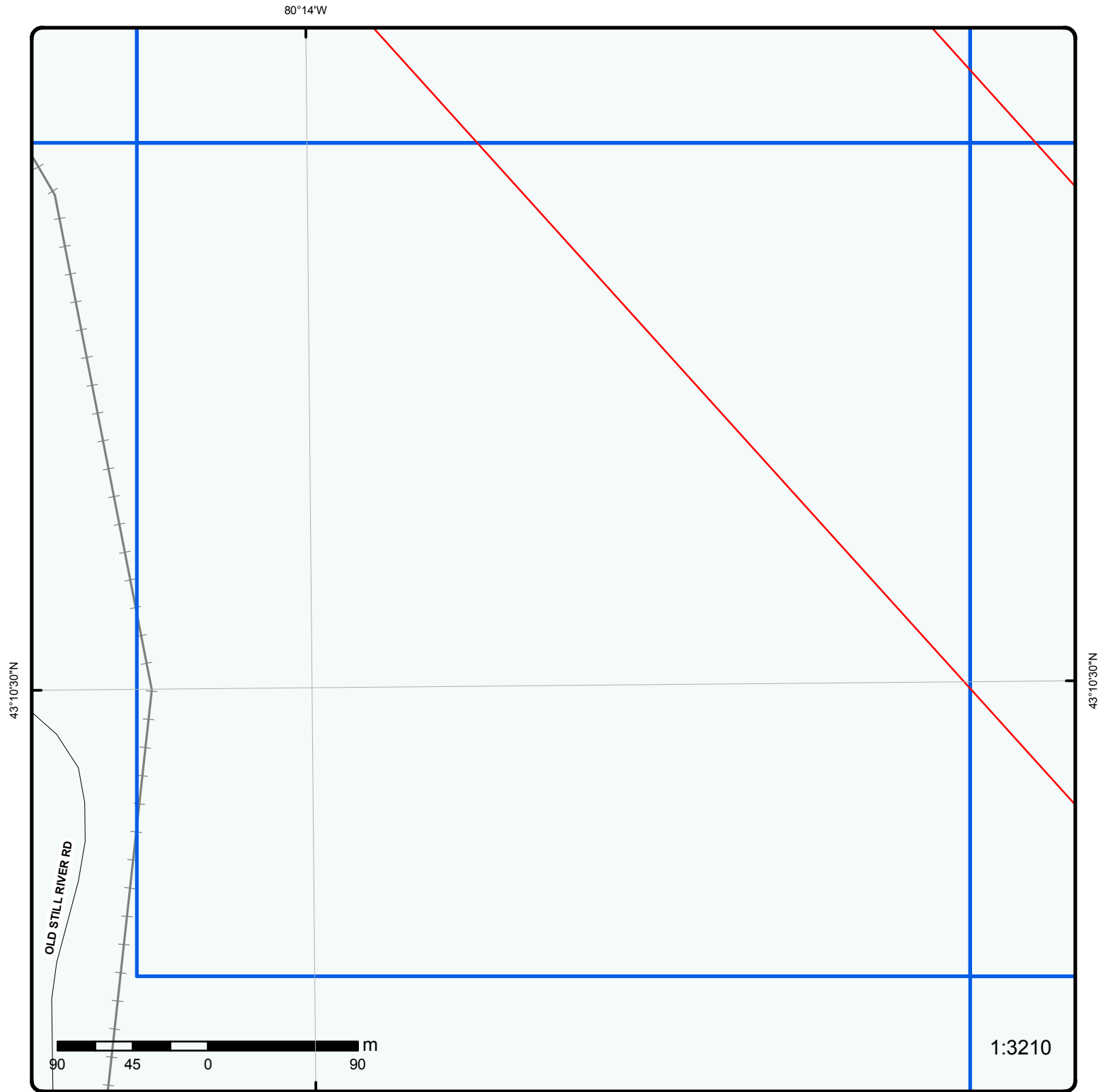
**Grid 24**

Order No: 20150428065

Address: Route B, north of Britt, towards Lost Channel, ON



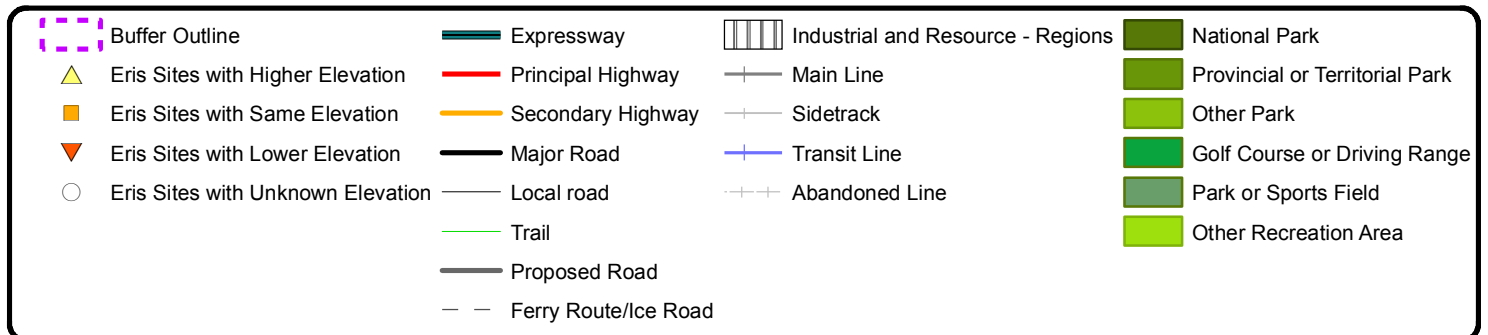


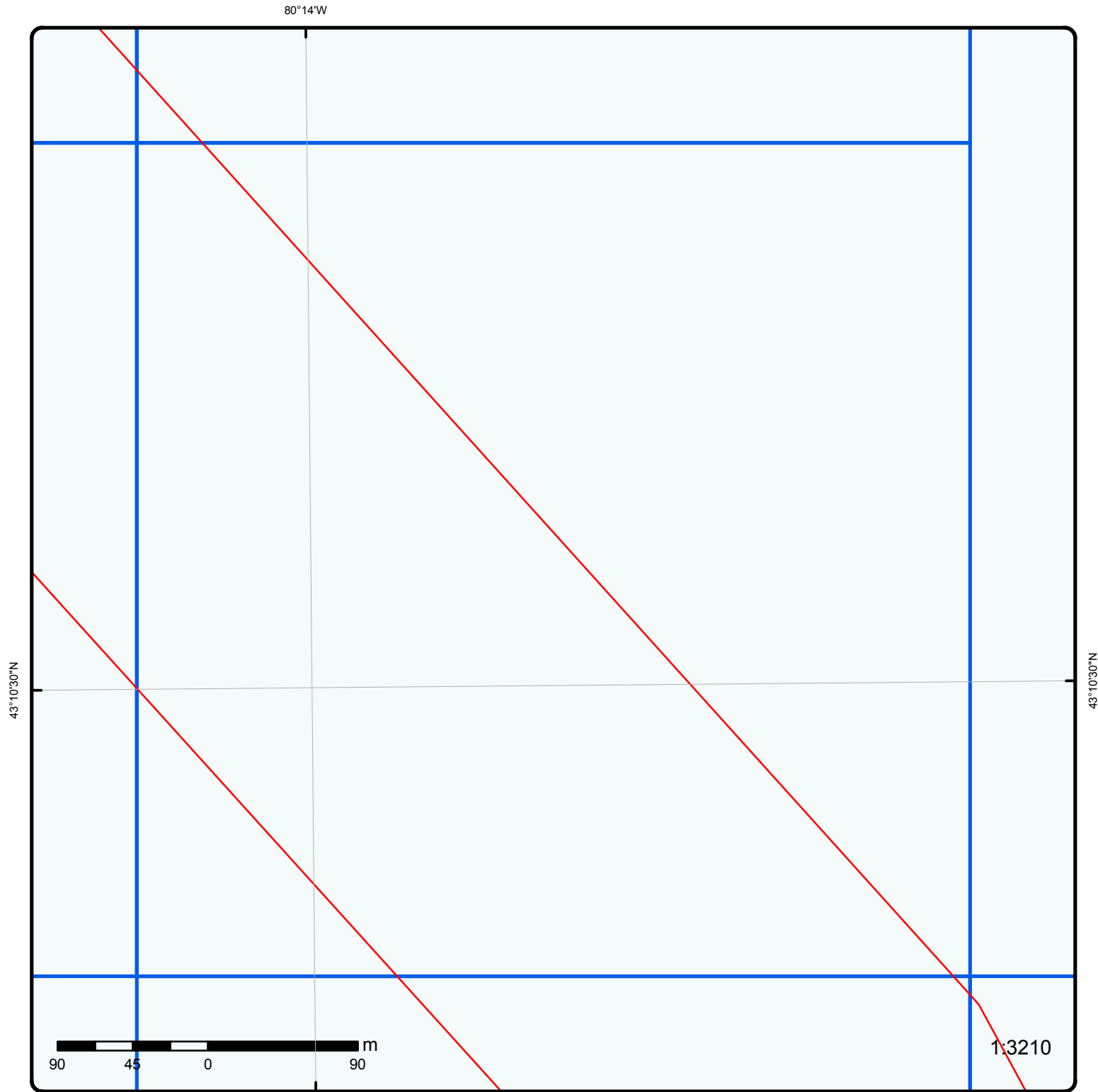


## Grid 25

Order No: 20150428065

Address: Route B, north of Britt, towards Lost Channel, ON



















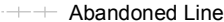







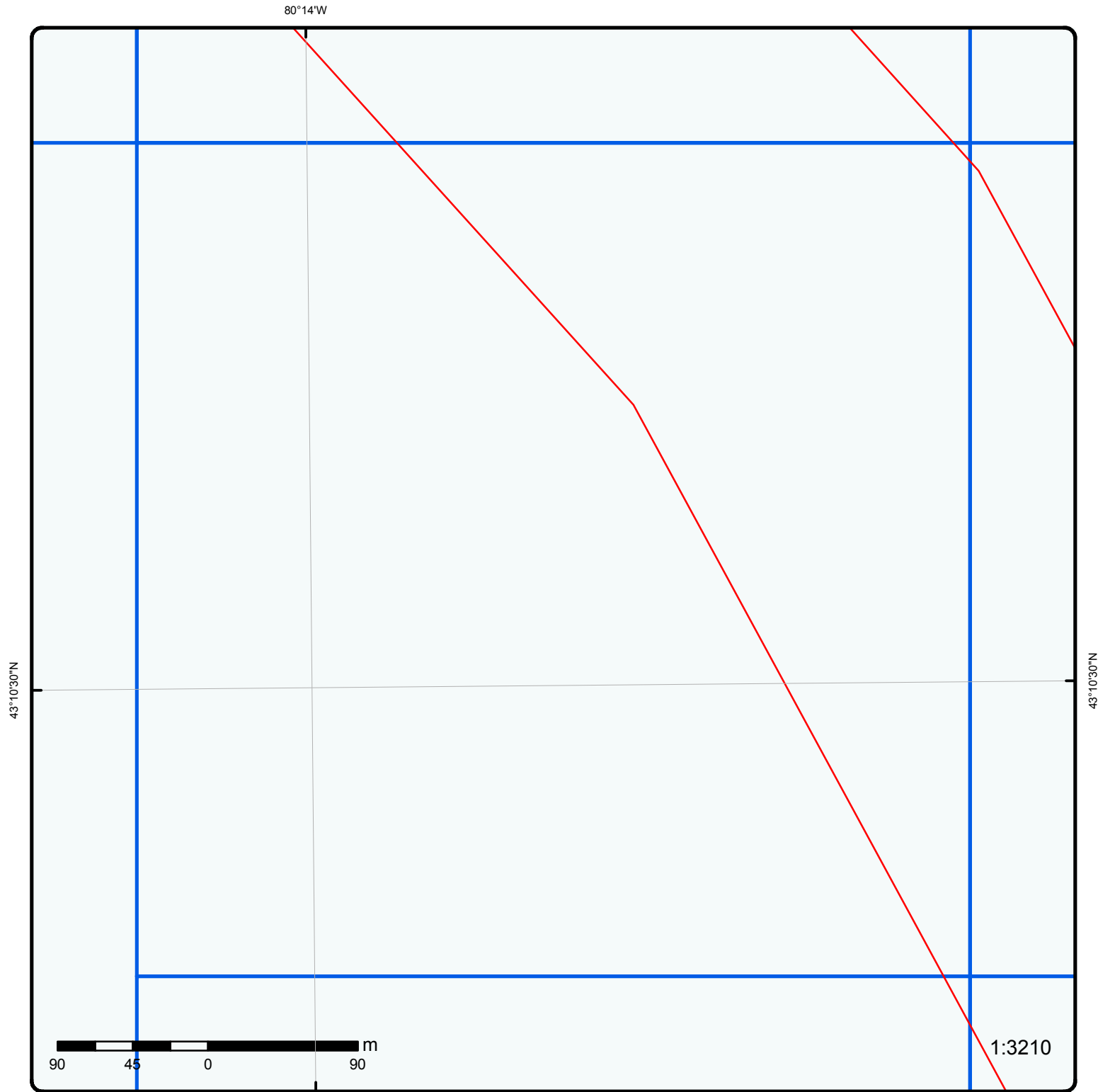


**Grid 26**

Order No: 20150428065

Address: Route B, north of Britt, towards Lost Channel, ON

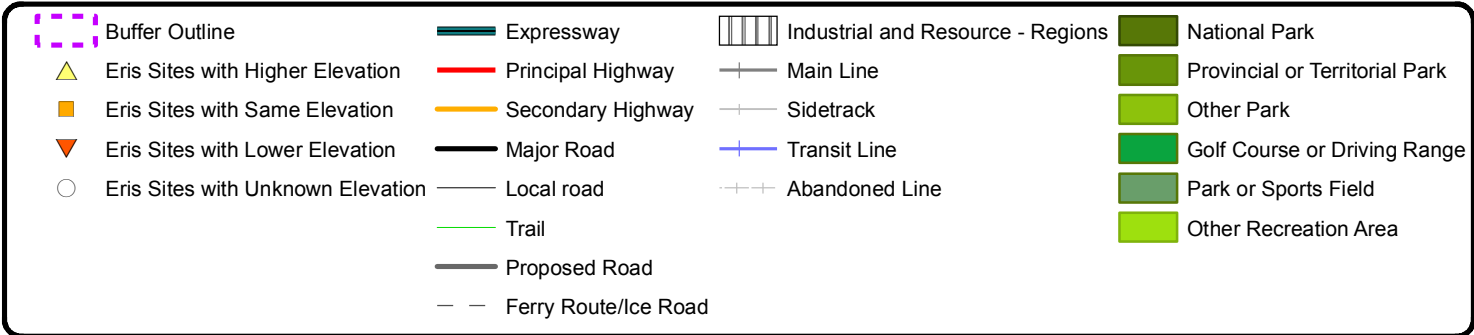
 Buffer Outline	 Expressway	 Industrial and Resource - Regions	 National Park
 Eris Sites with Higher Elevation	 Principal Highway	 Main Line	 Provincial or Territorial Park
 Eris Sites with Same Elevation	 Secondary Highway	 Sidetrack	 Other Park
 Eris Sites with Lower Elevation	 Major Road	 Transit Line	 Golf Course or Driving Range
 Eris Sites with Unknown Elevation	 Local road	 Abandoned Line	 Park or Sports Field
	 Trail		 Other Recreation Area
	 Proposed Road		
	 Ferry Route/Ice Road		

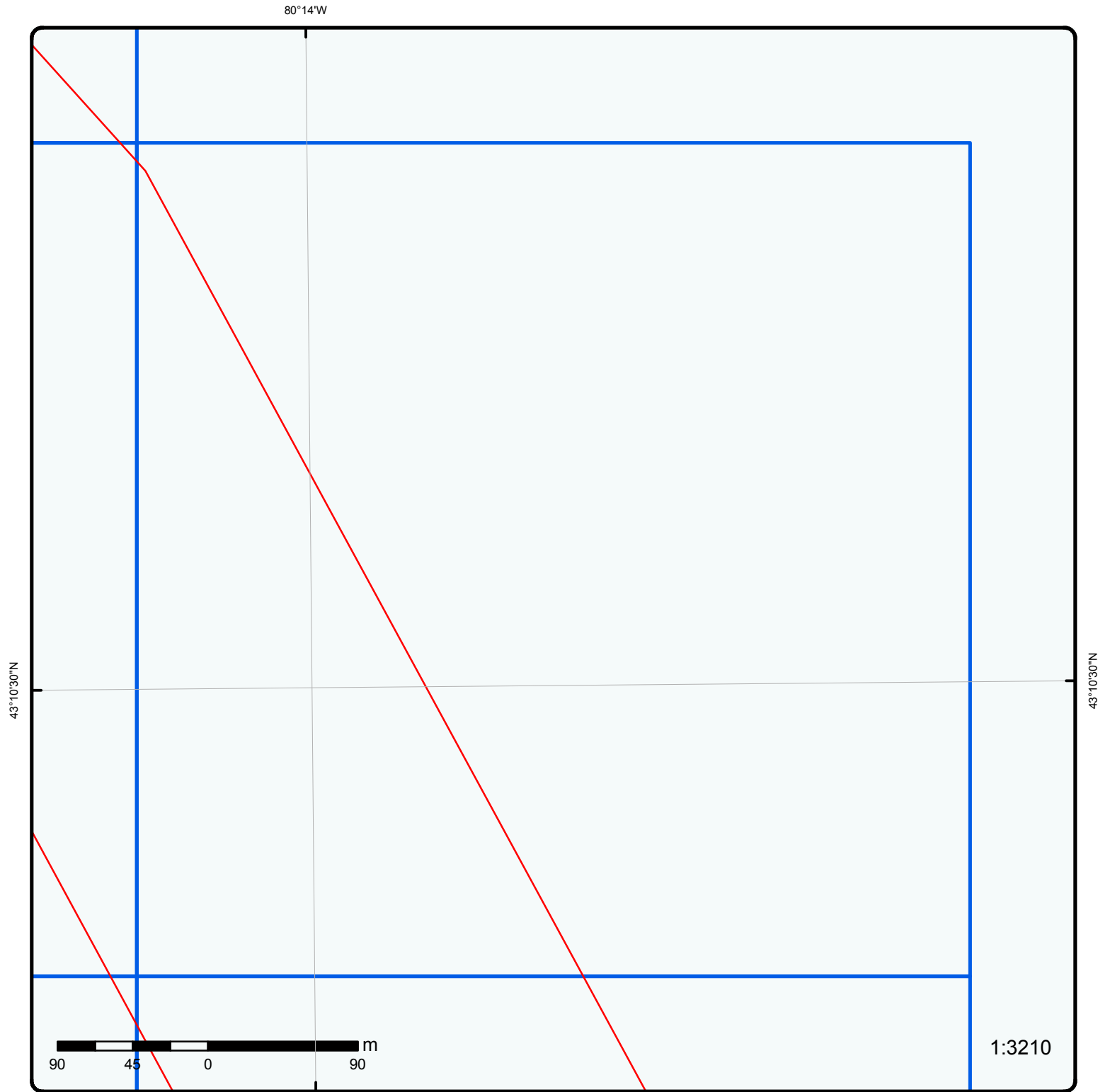


**Grid 27**

Order No: 20150428065

Address: Route B, north of Britt, towards Lost Channel, ON

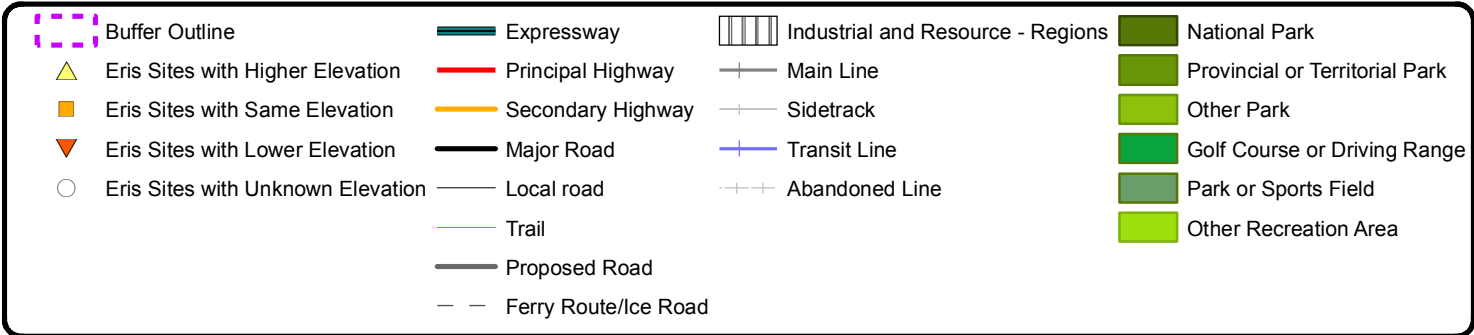


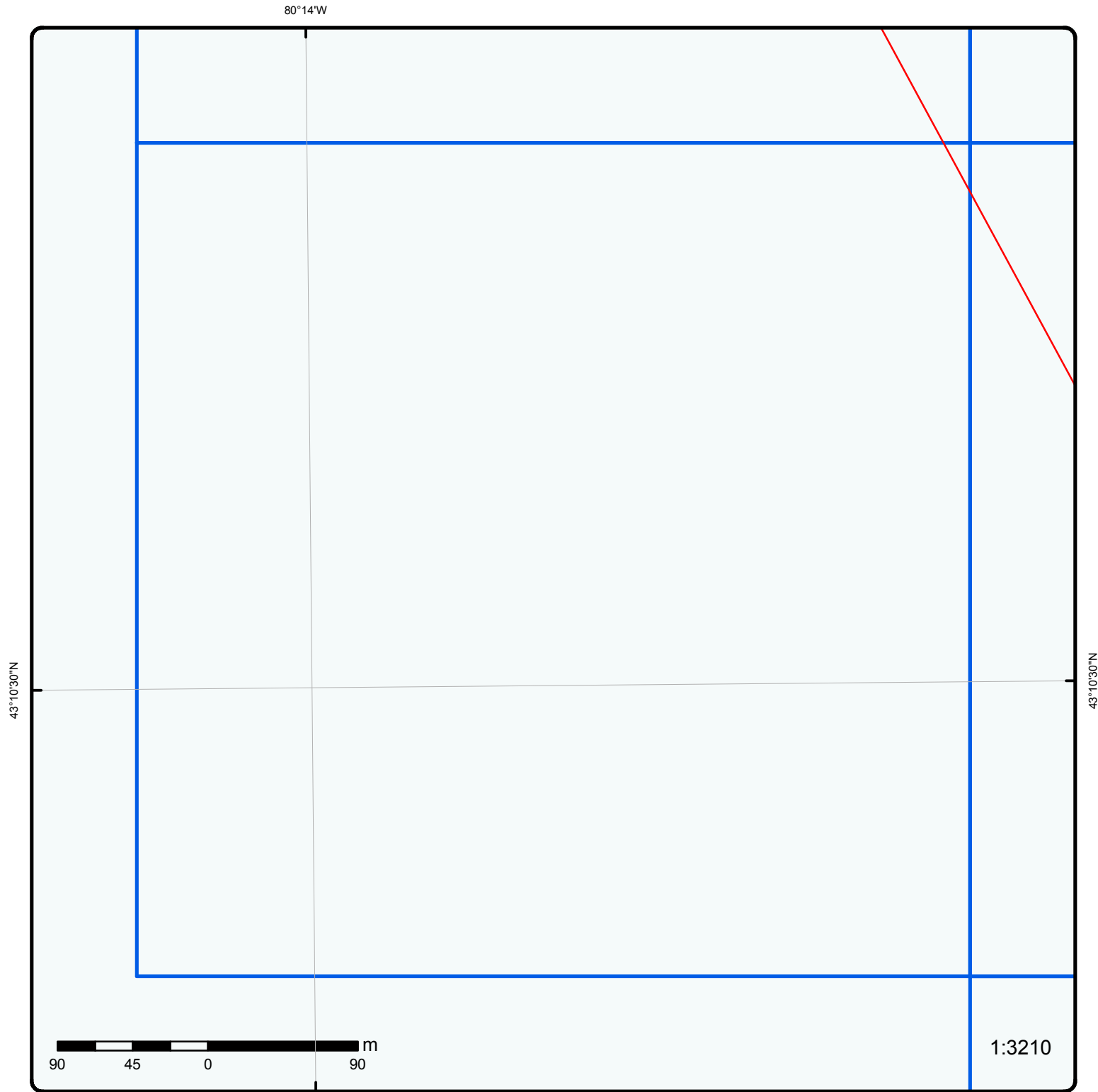


# Grid 28

Order No: 20150428065

Address: Route B, north of Britt, towards Lost Channel, ON

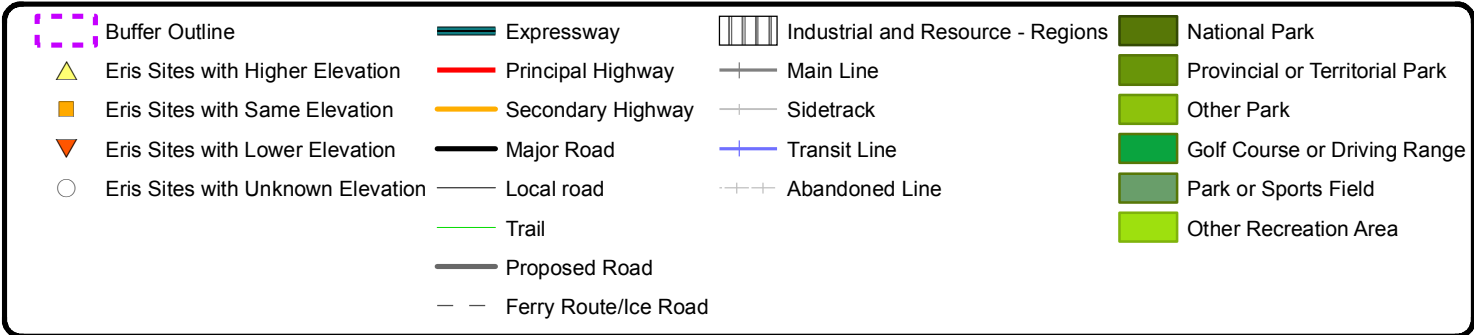


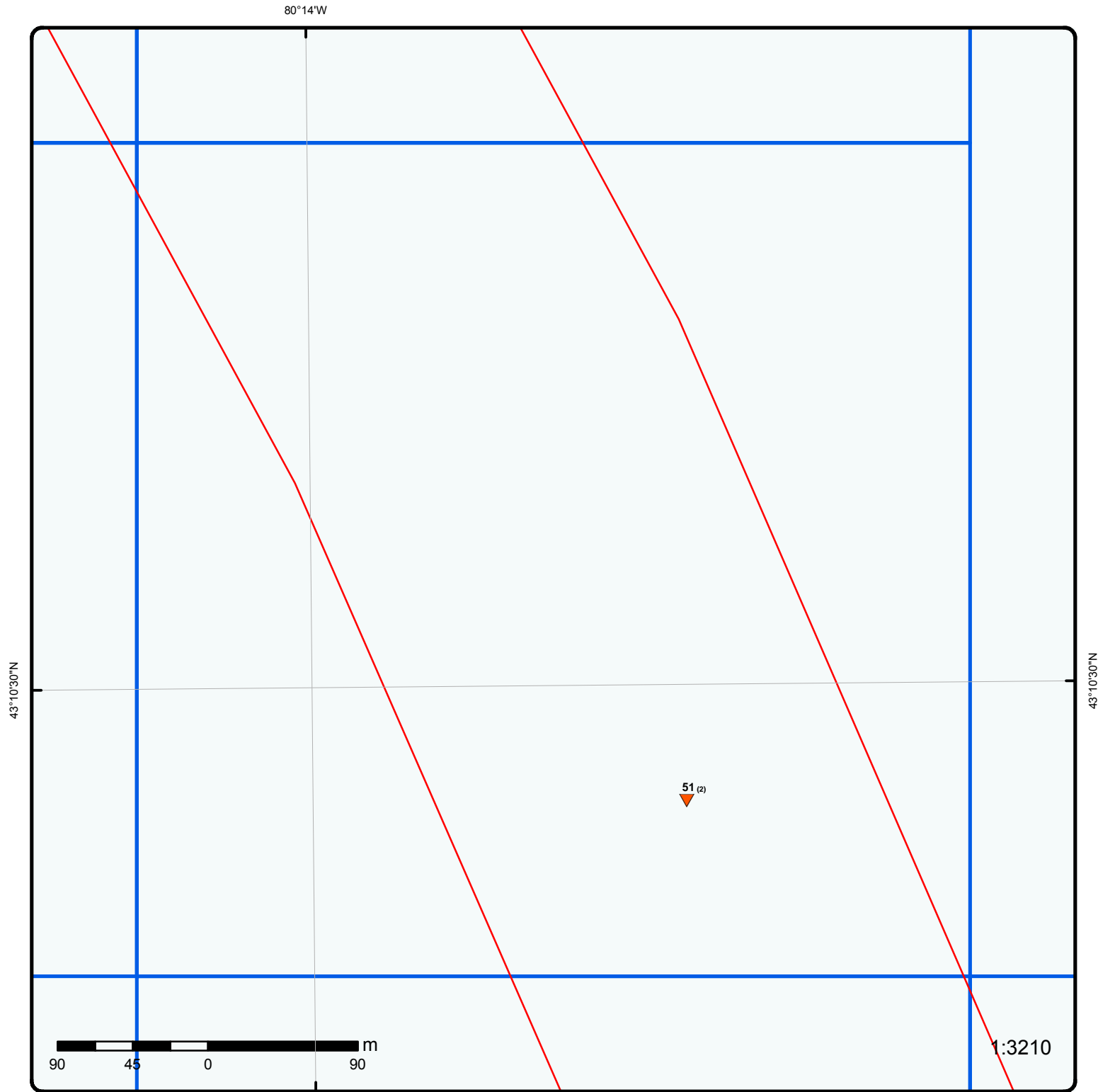


# Grid 29

Order No: 20150428065

Address: Route B, north of Britt, towards Lost Channel, ON

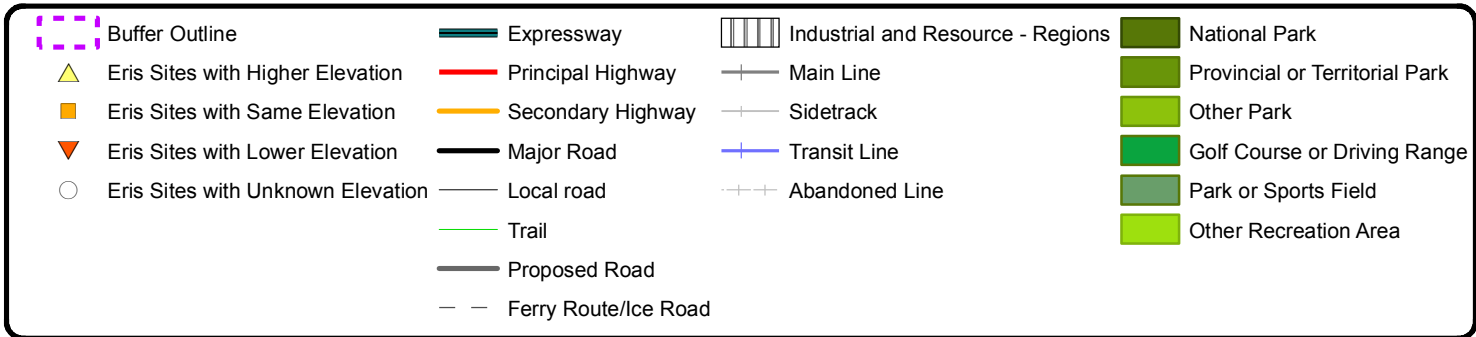


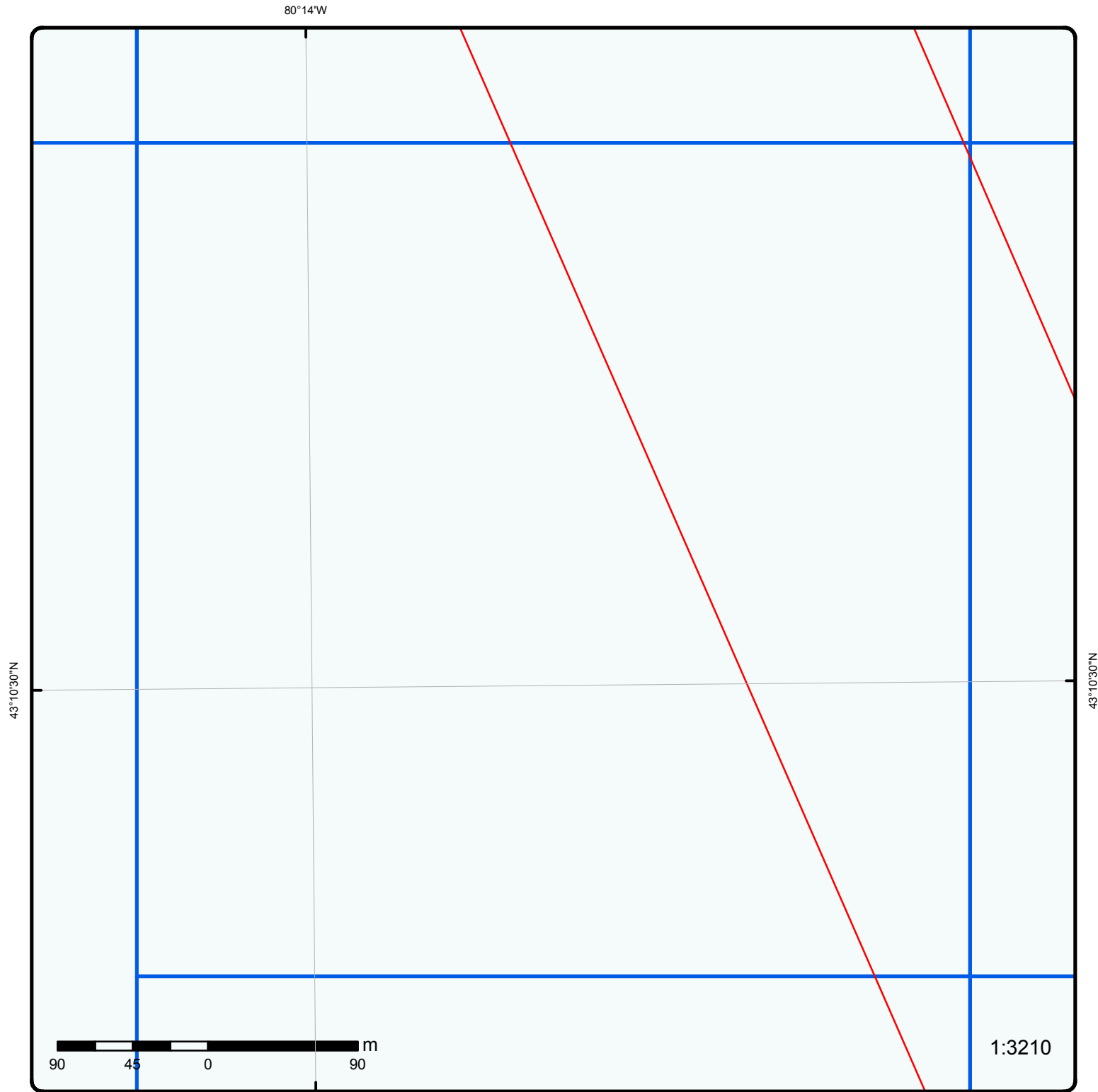


**Grid 30**

Order No: 20150428065

Address: Route B, north of Britt, towards Lost Channel, ON

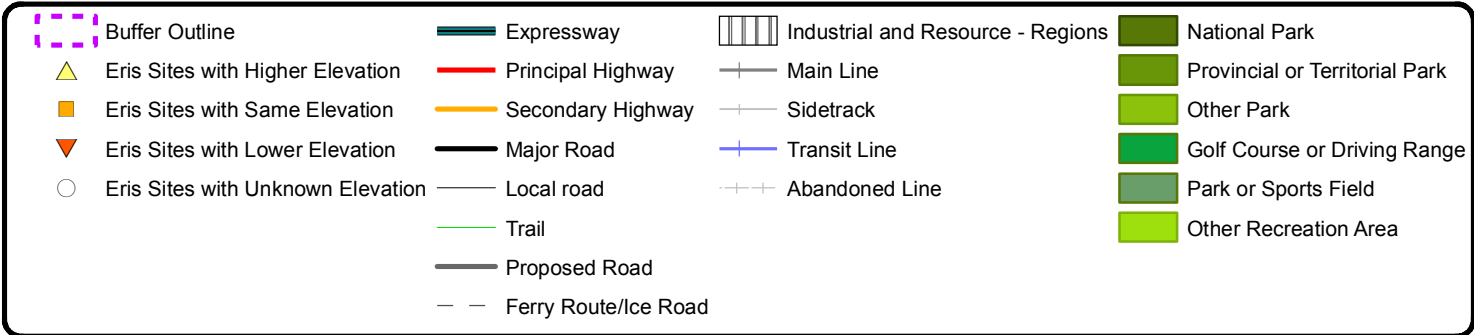




# Grid 31

Order No: 20150428065

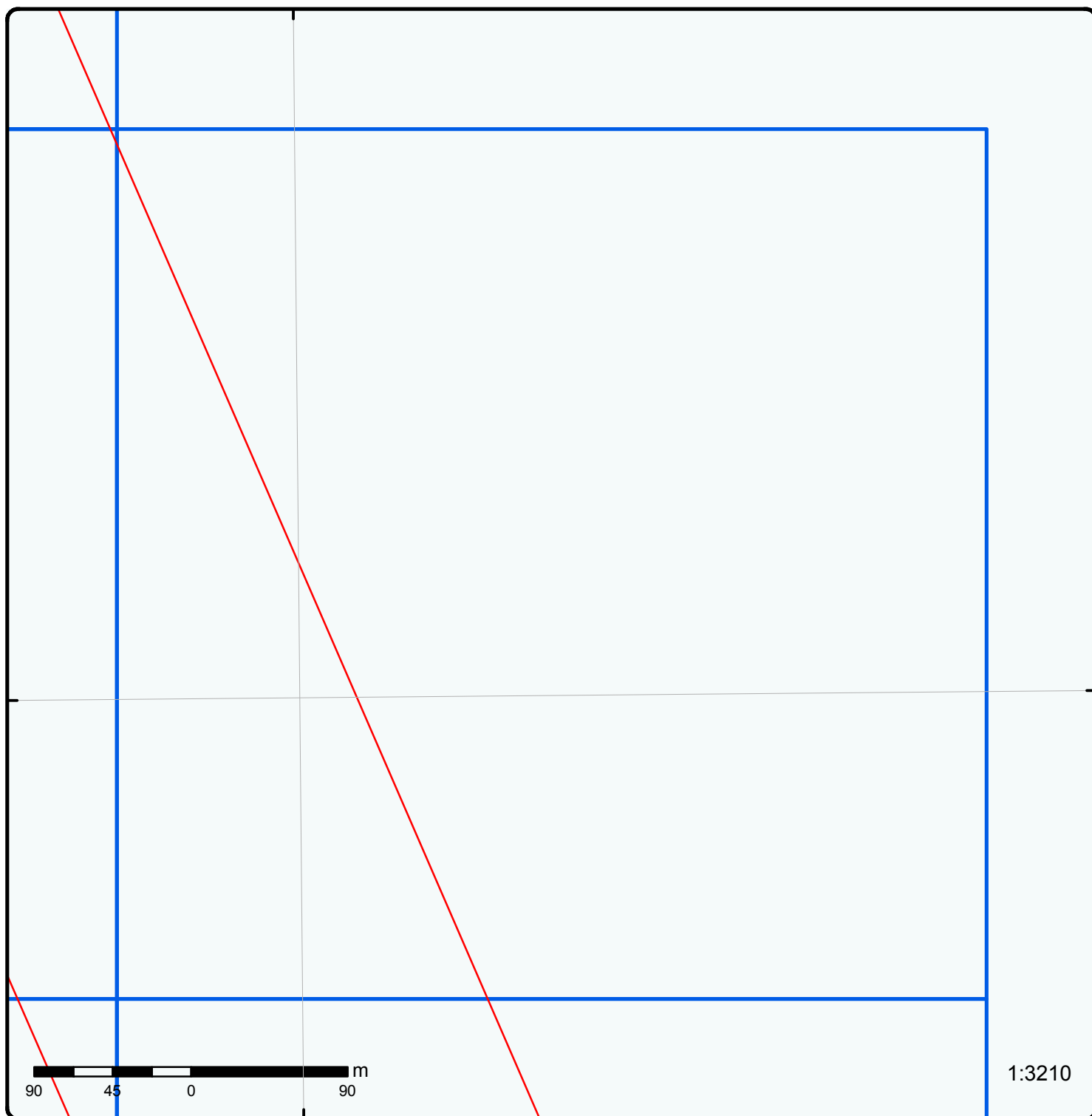
Address: Route B, north of Britt, towards Lost Channel, ON



80°14'W

43°10'30"N

43°10'30"N

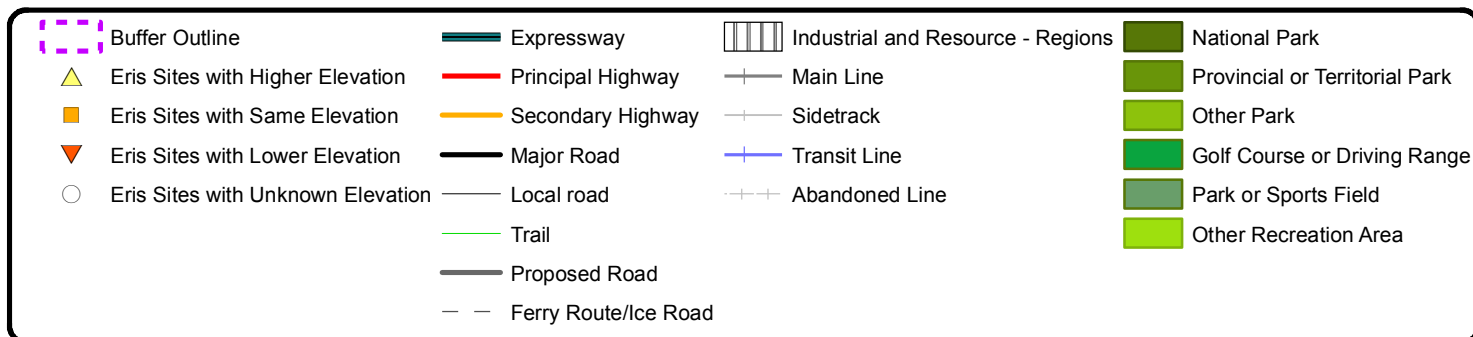


1:3210

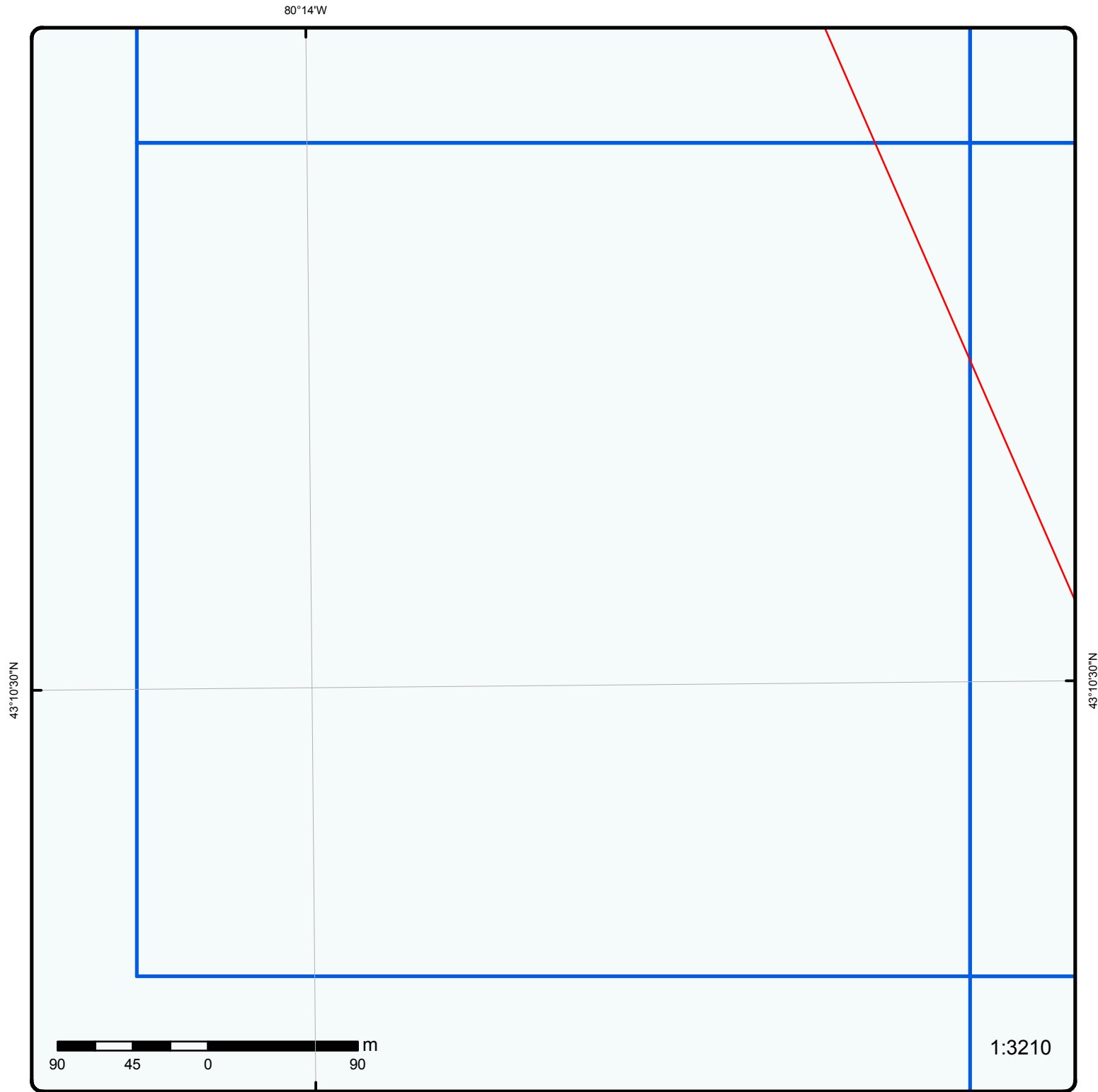
**Grid 32**

Order No: 20150428065

Address: Route B, north of Britt, towards Lost Channel, ON



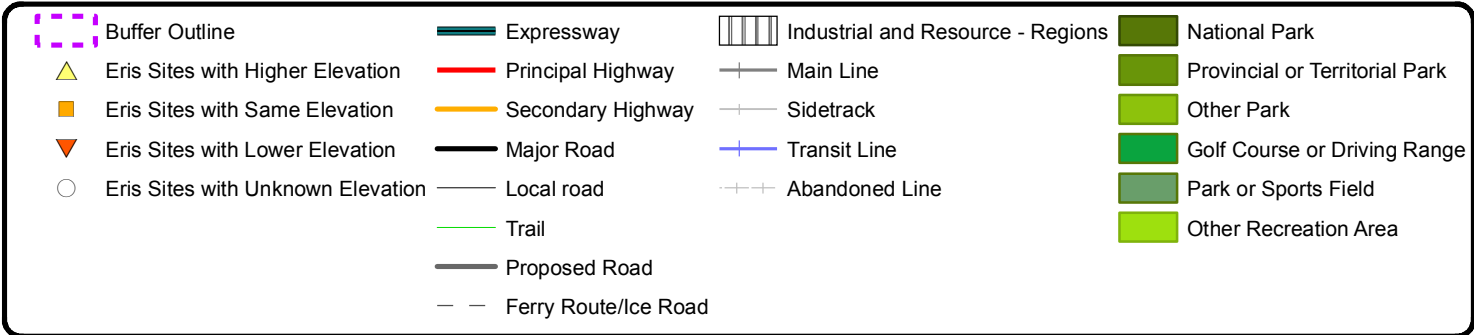


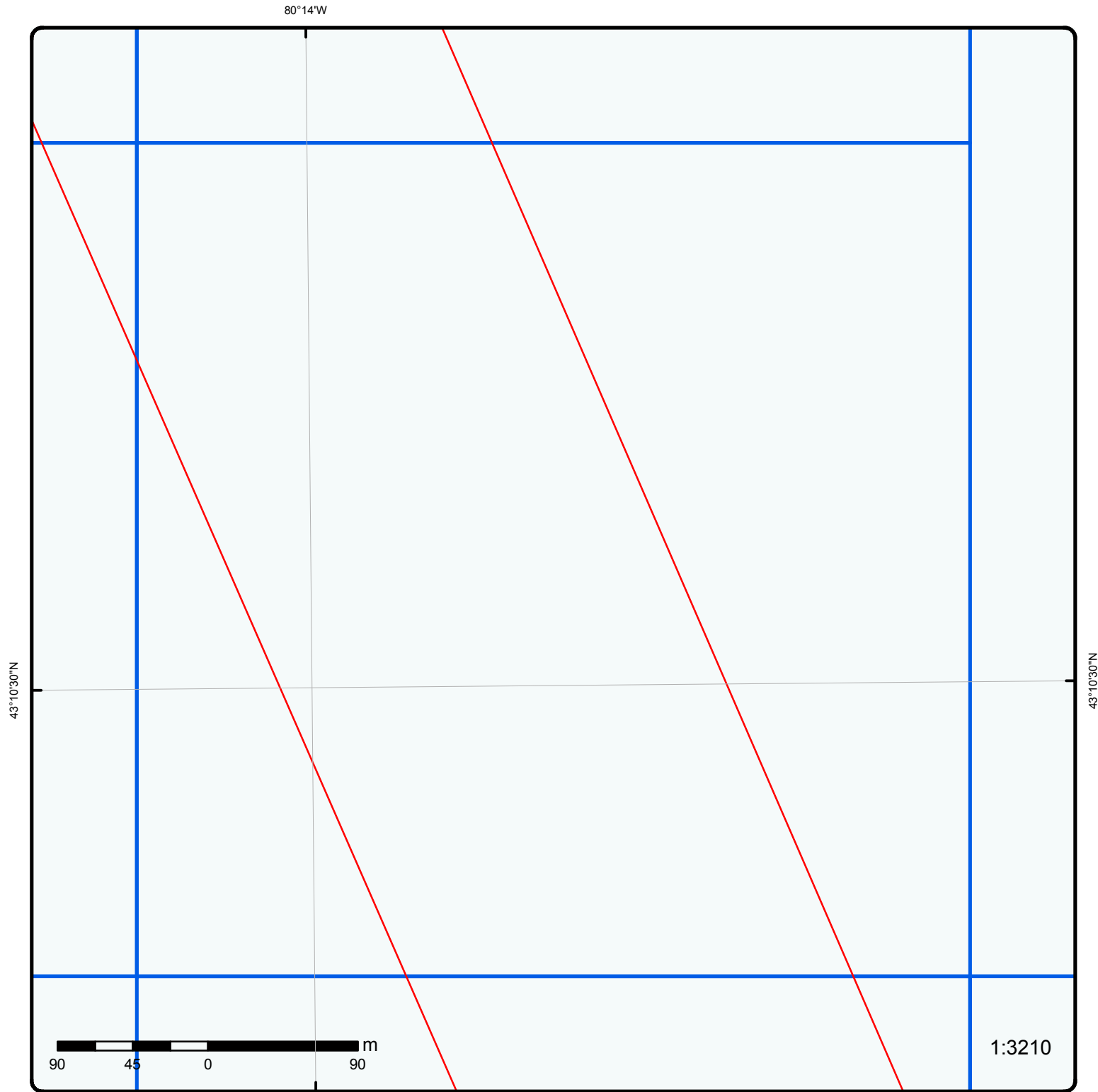


# Grid 33

Order No: 20150428065

Address: Route B, north of Britt, towards Lost Channel, ON

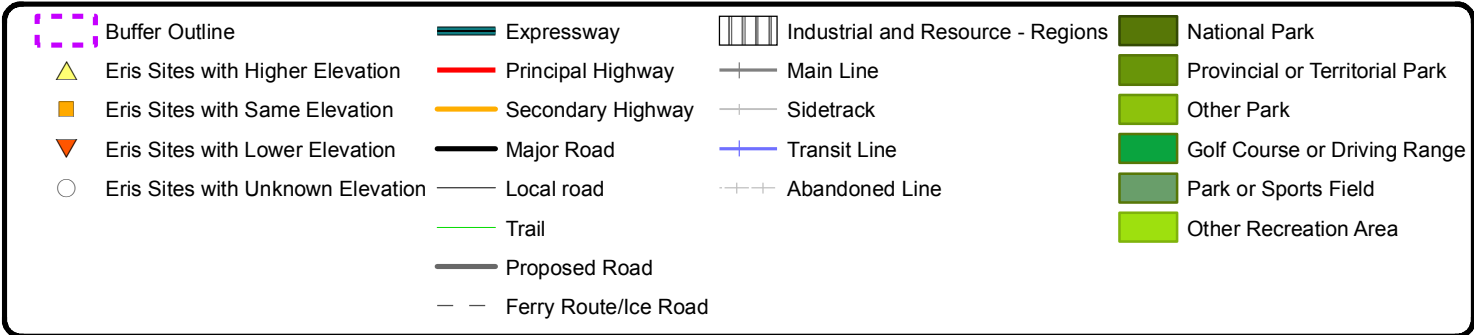


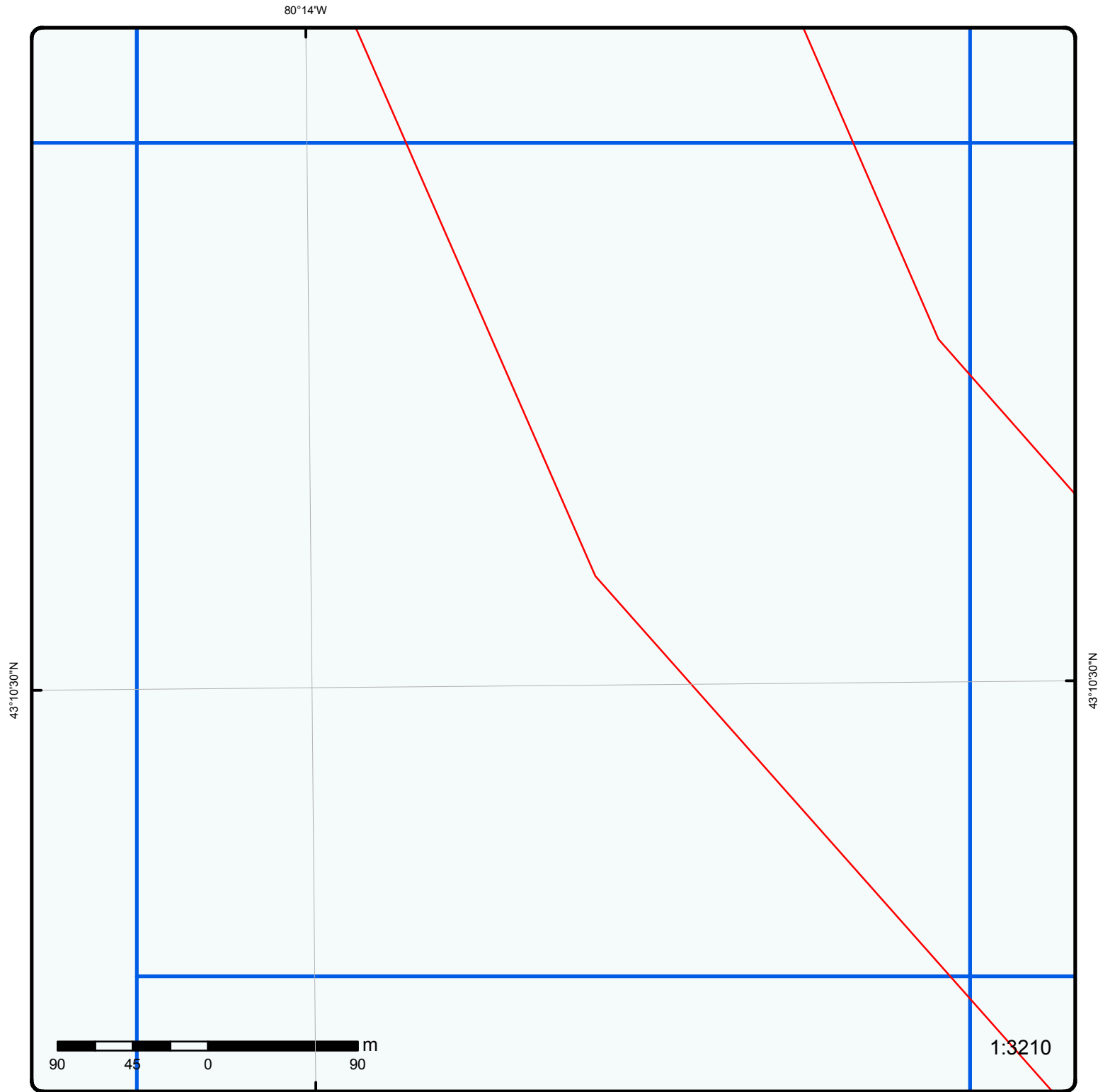


**Grid 34**

Order No: 20150428065

Address: Route B, north of Britt, towards Lost Channel, ON


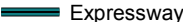







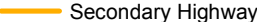








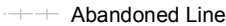









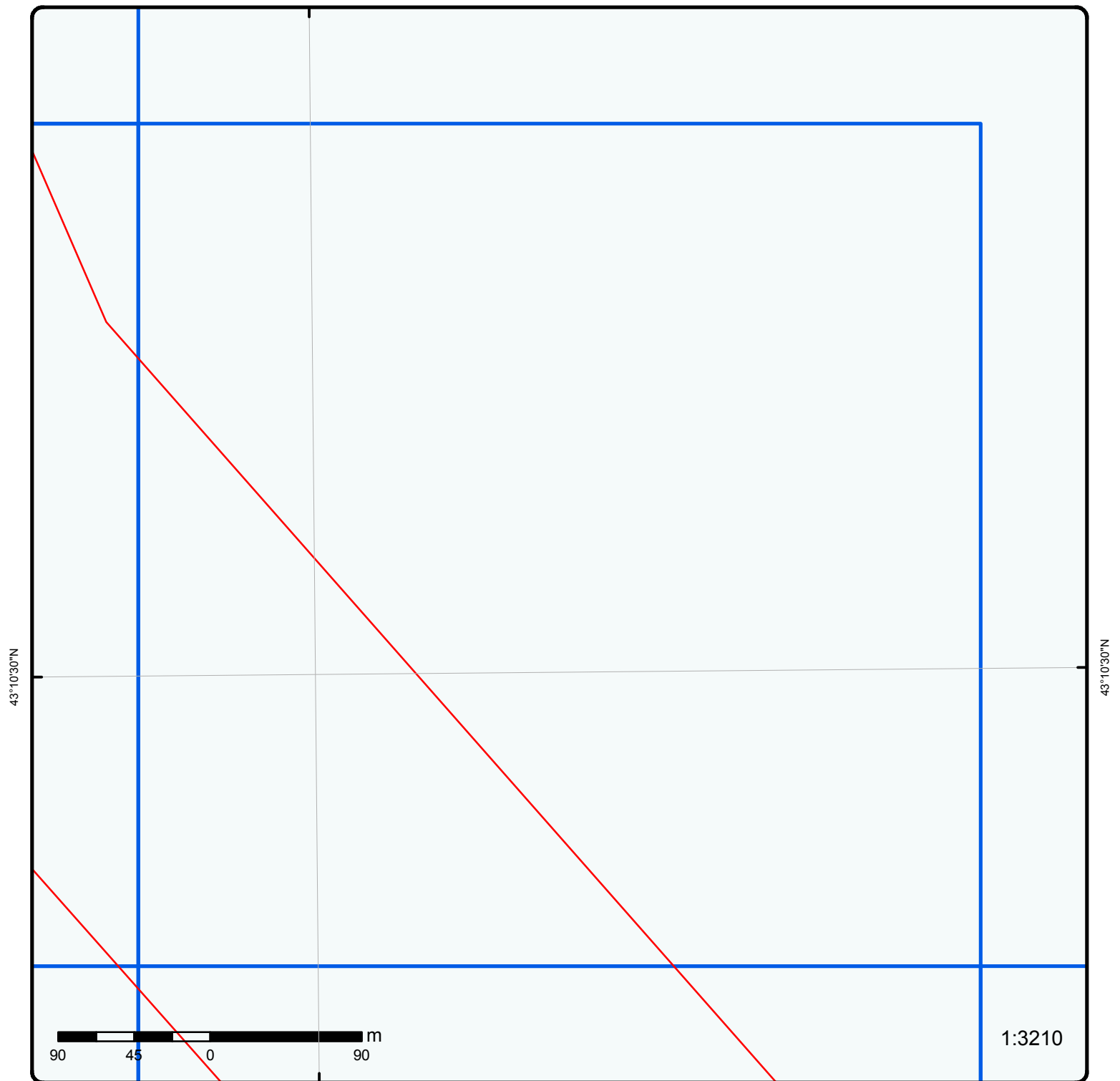
**Grid 35**

Order No: 20150428065

Address: Route B, north of Britt, towards Lost Channel, ON

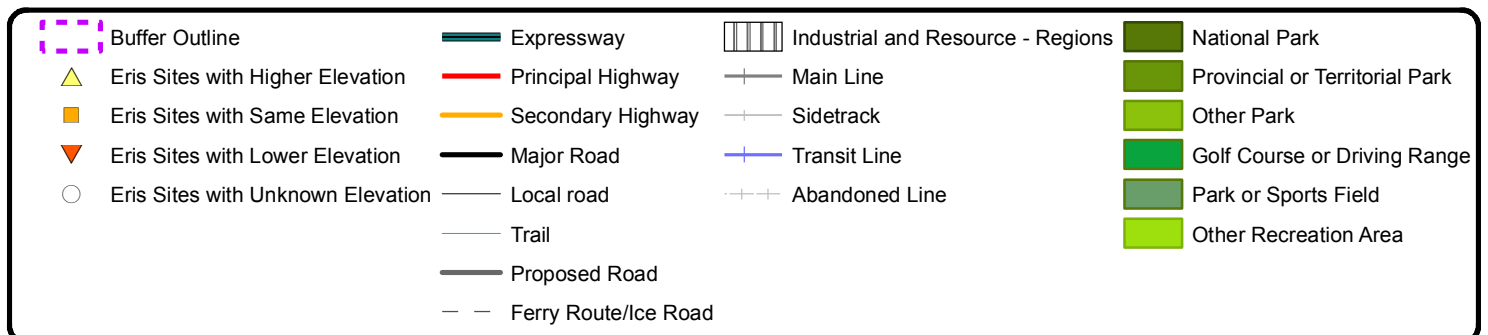
 Buffer Outline	 Expressway	 Industrial and Resource - Regions	 National Park
 Eris Sites with Higher Elevation	 Principal Highway	 Main Line	 Provincial or Territorial Park
 Eris Sites with Same Elevation	 Secondary Highway	 Sidetrack	 Other Park
 Eris Sites with Lower Elevation	 Major Road	 Transit Line	 Golf Course or Driving Range
 Eris Sites with Unknown Elevation	 Local road	 Abandoned Line	 Park or Sports Field
	 Trail		 Other Recreation Area
	 Proposed Road		
	 Ferry Route/Ice Road		

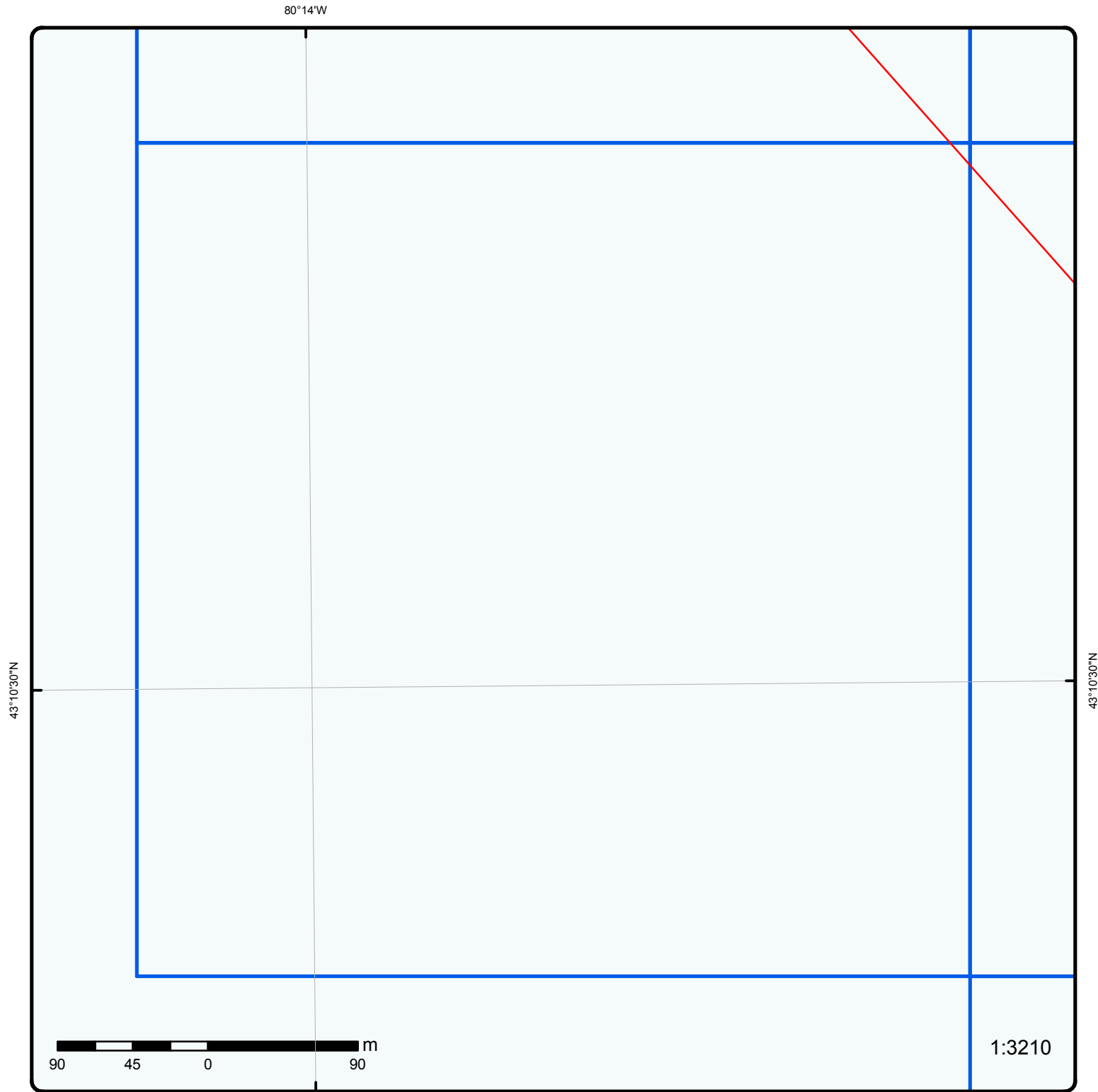
80°14'W

**Grid 36**

Order No: 20150428065

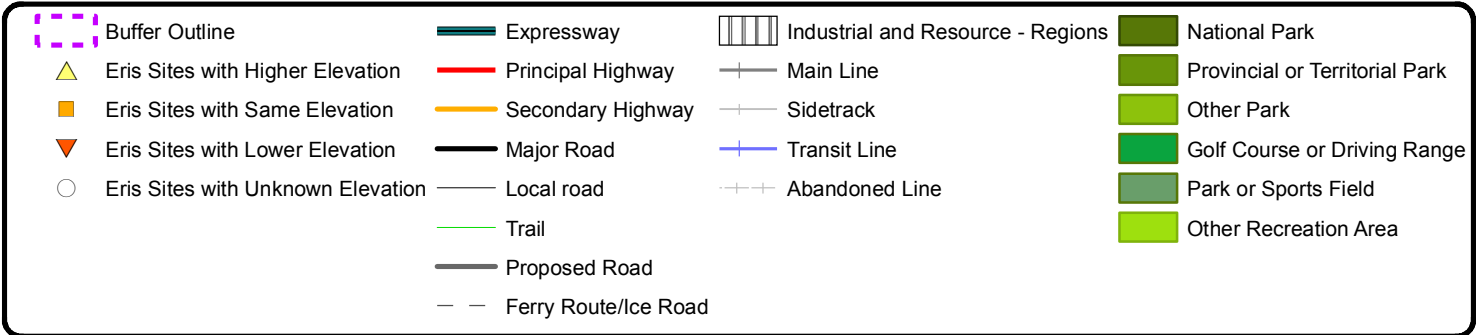
Address: Route B, north of Britt, towards Lost Channel, ON

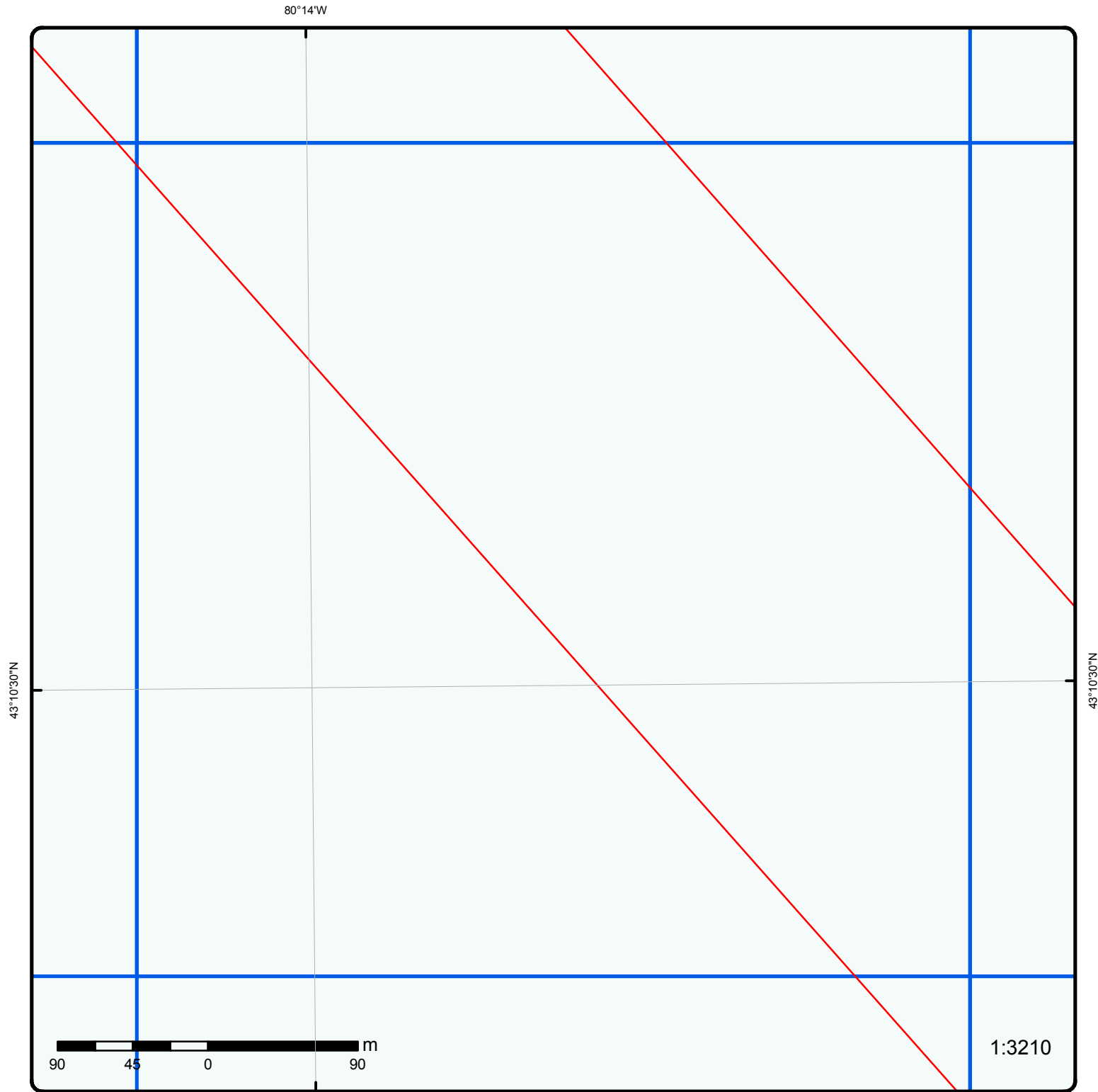




**Grid 37** Order No: 20150428065

Address: Route B, north of Britt, towards Lost Channel, ON

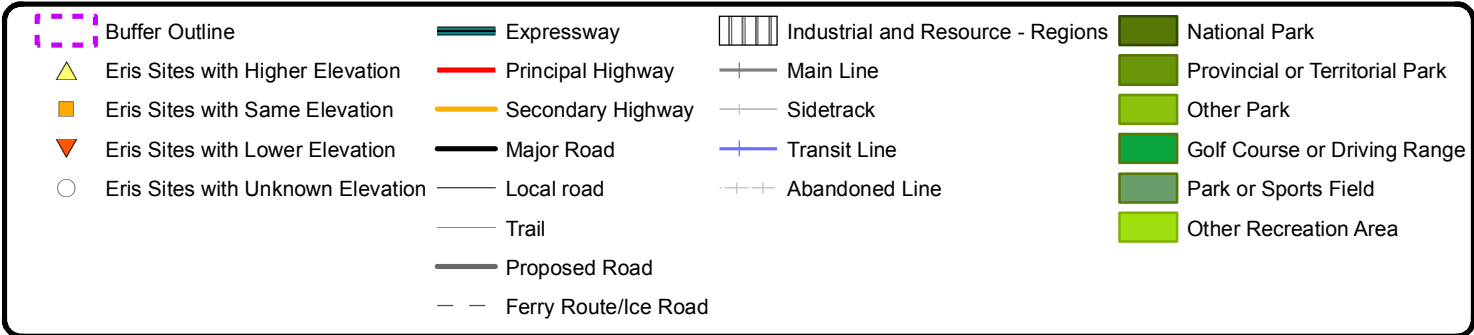




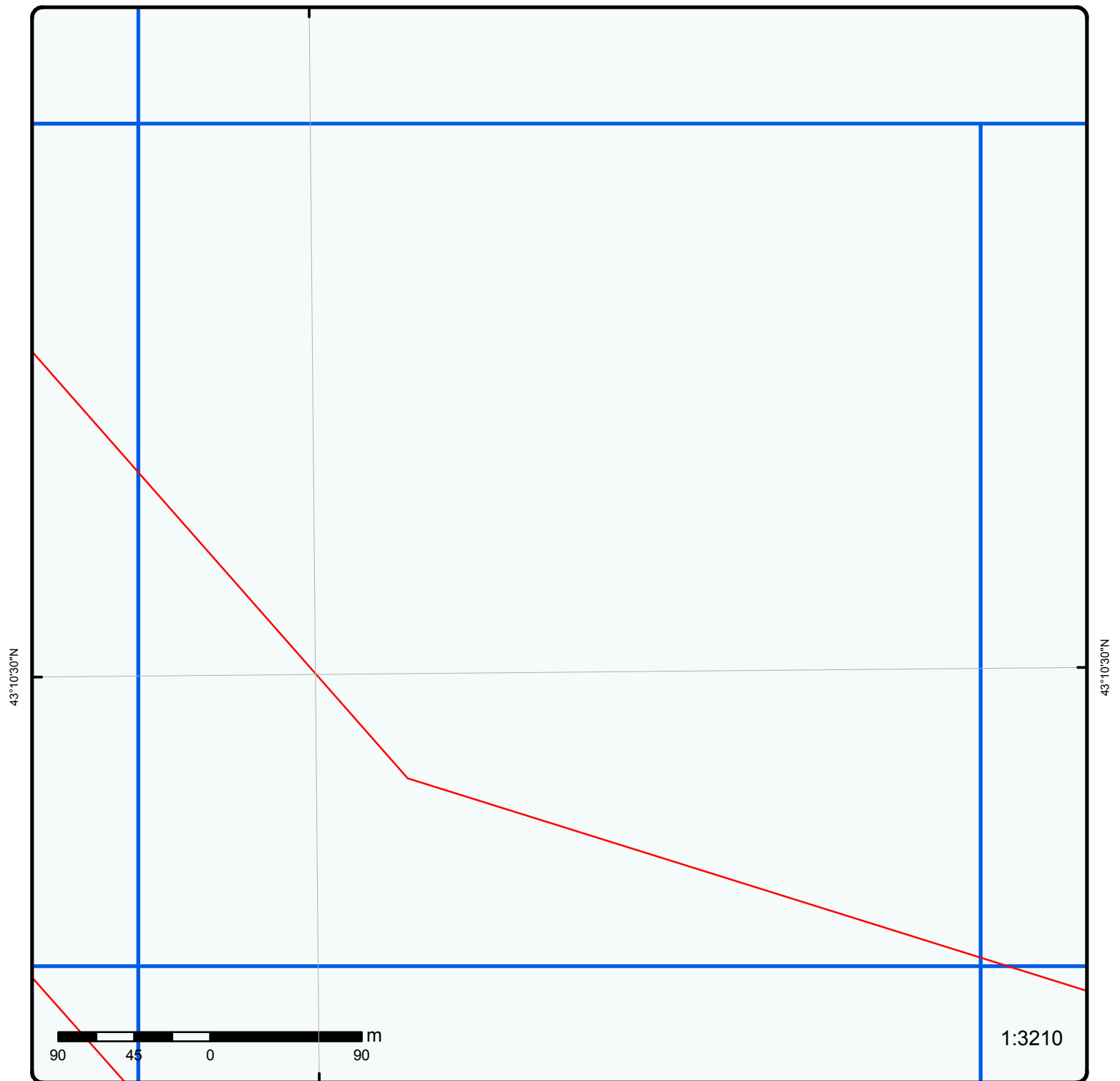
**Grid 38**

Order No: 20150428065

Address: Route B, north of Britt, towards Lost Channel, ON

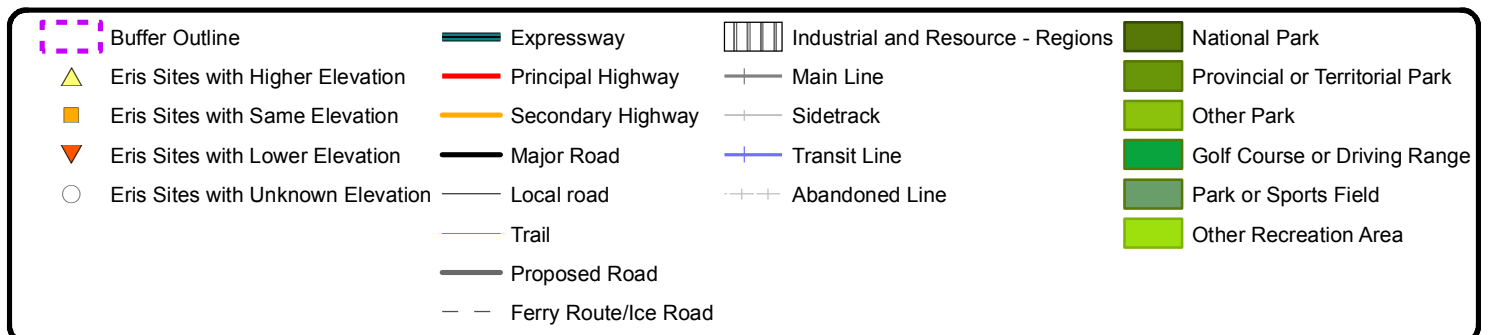


80°14'W

**Grid 39**

Order No: 20150428065

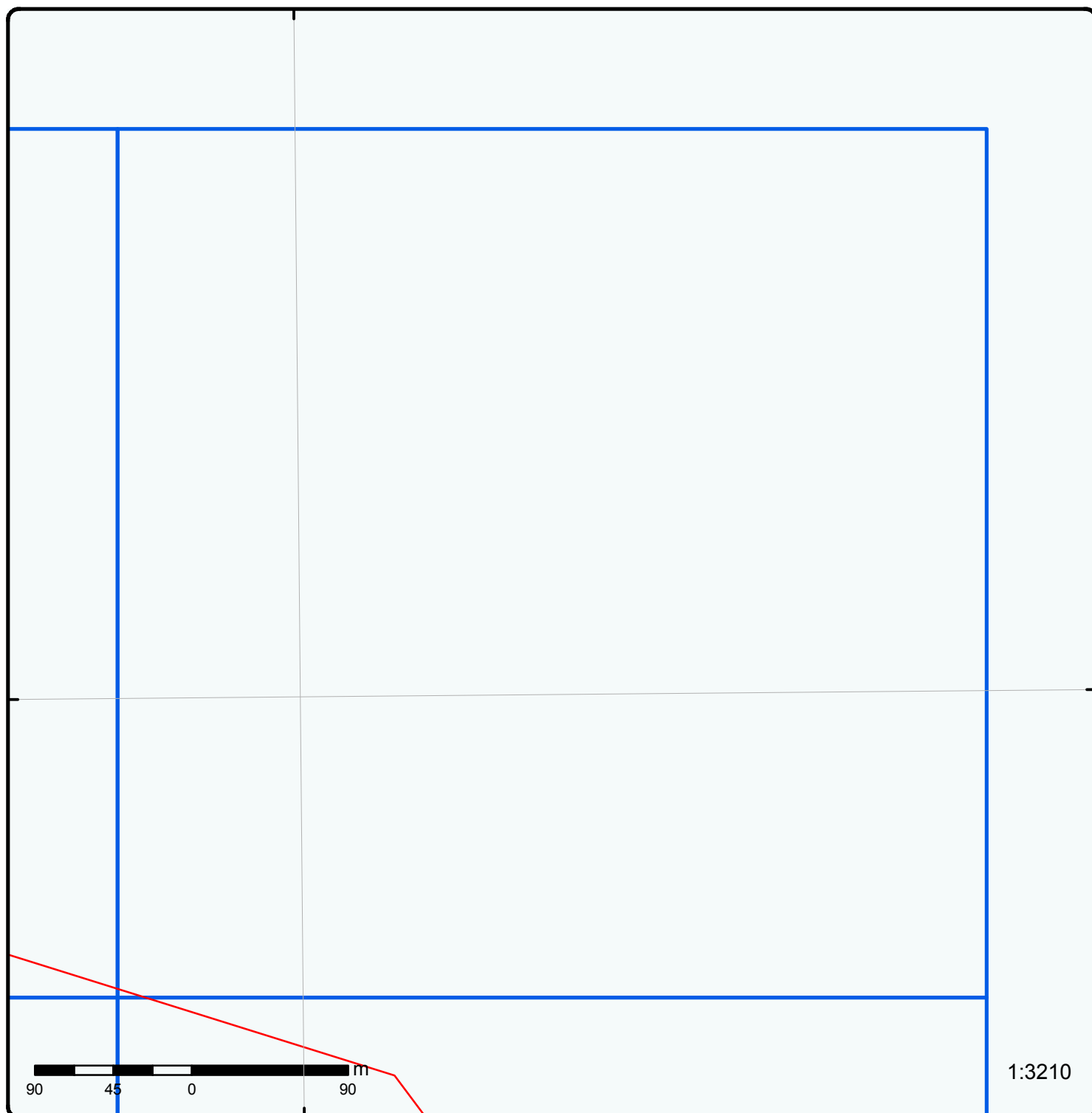
Address: Route B, north of Britt, towards Lost Channel, ON



80°14'W

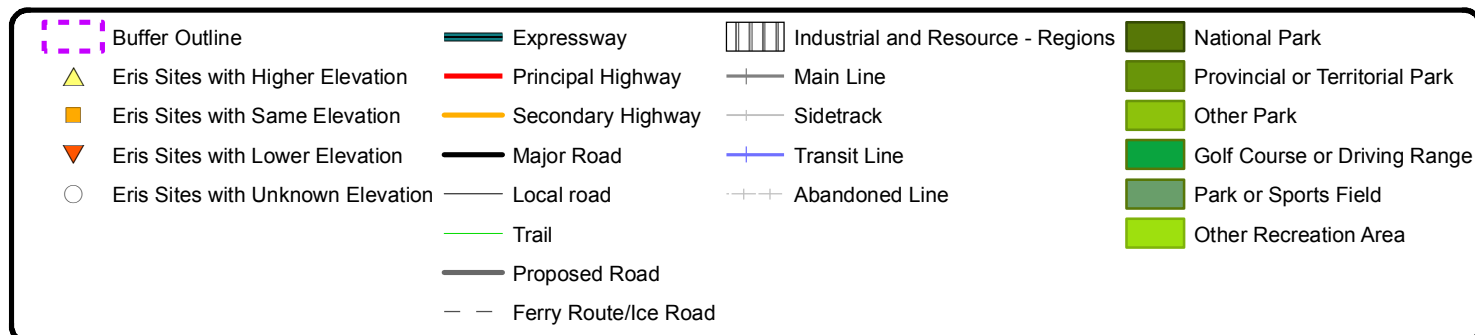
43°10'30"N

43°10'30"N

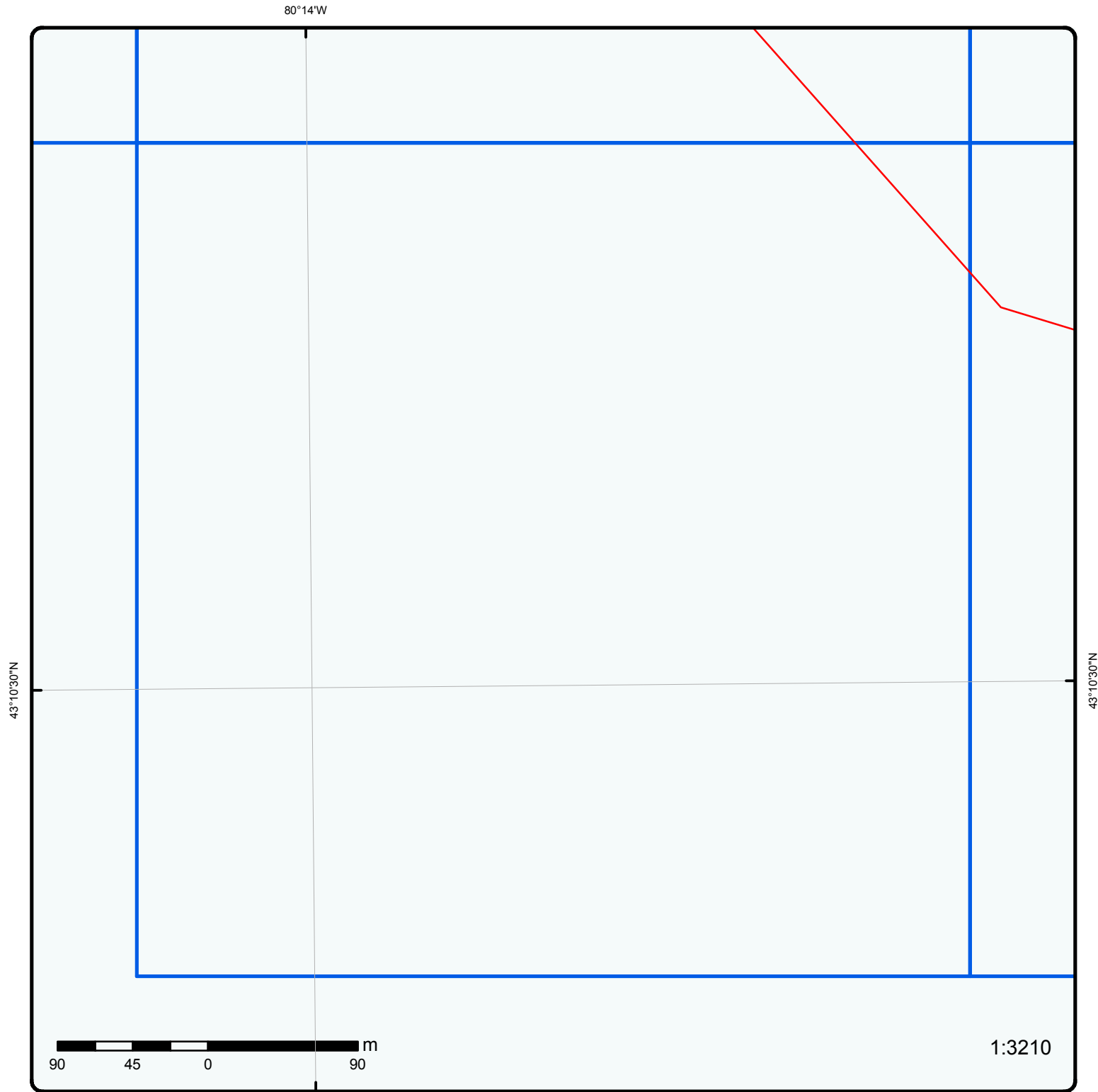
**Grid 40**

Order No: 20150428065

Address: Route B, north of Britt, towards Lost Channel, ON



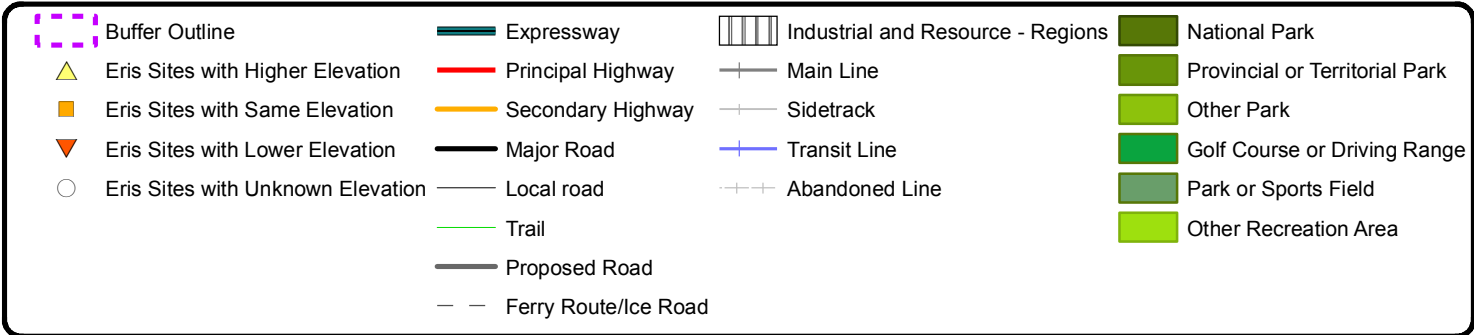


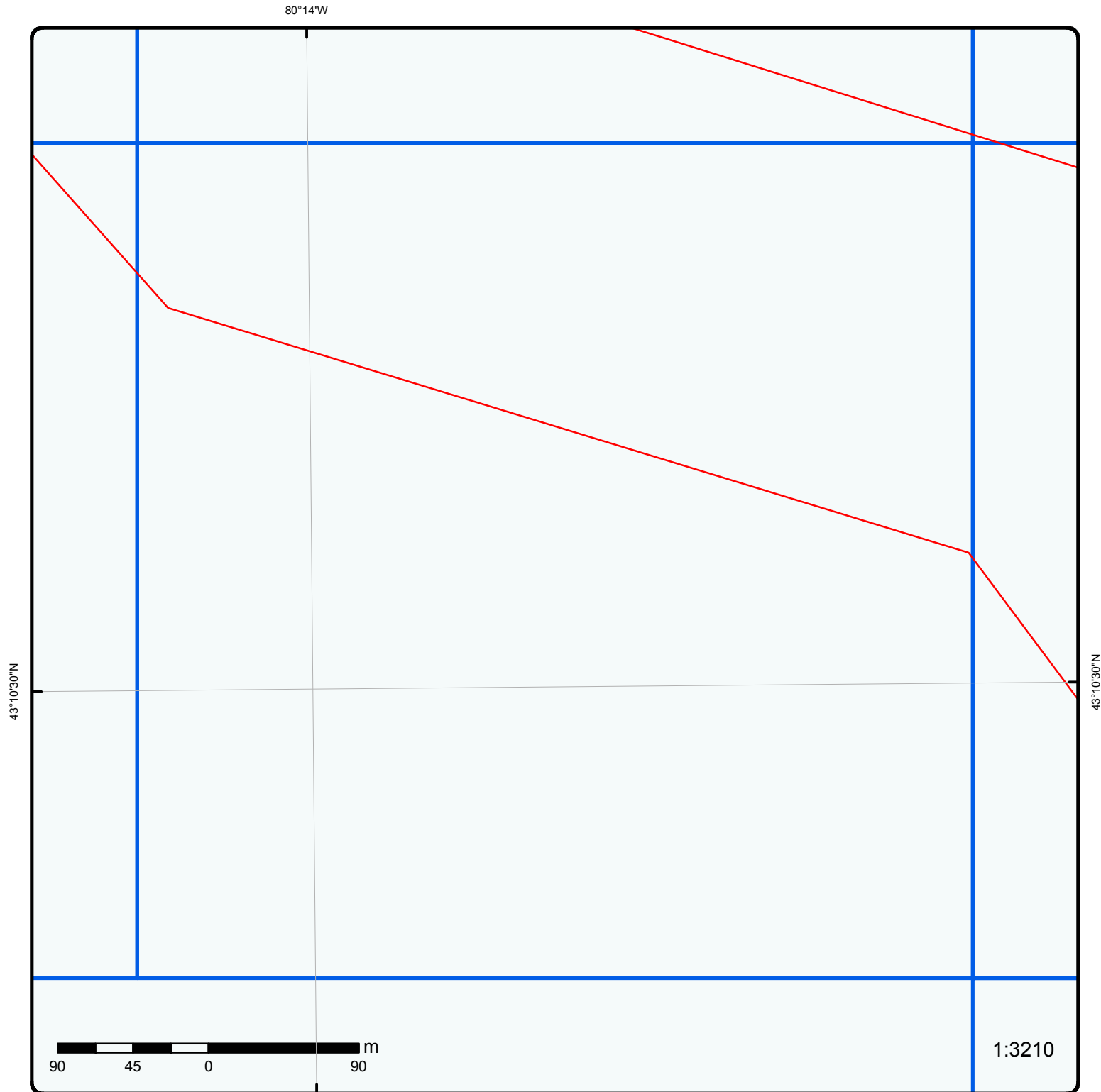


# Grid 41

Order No: 20150428065

Address: Route B, north of Britt, towards Lost Channel, ON

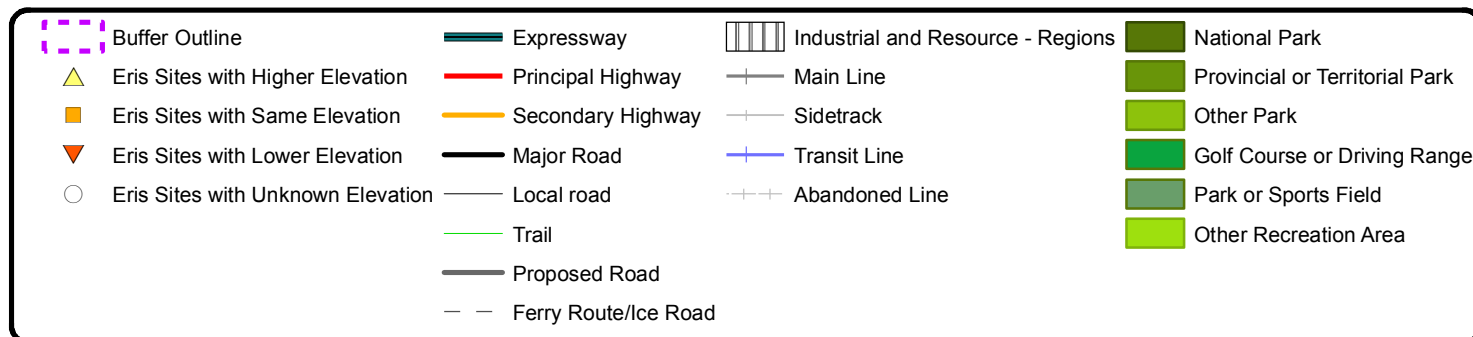




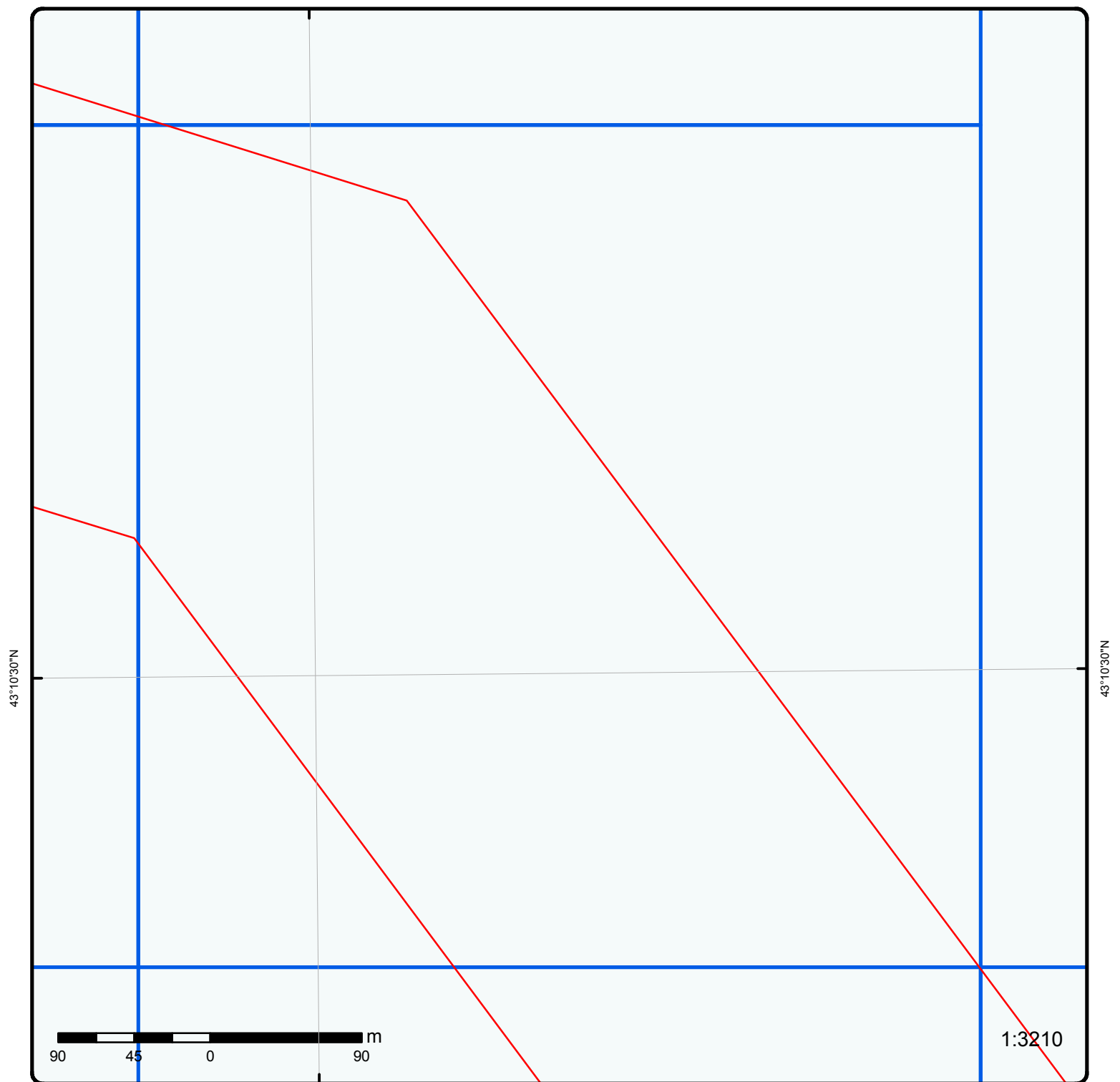
## Grid 42

Order No: 20150428065

Address: Route B, north of Britt, towards Lost Channel, ON

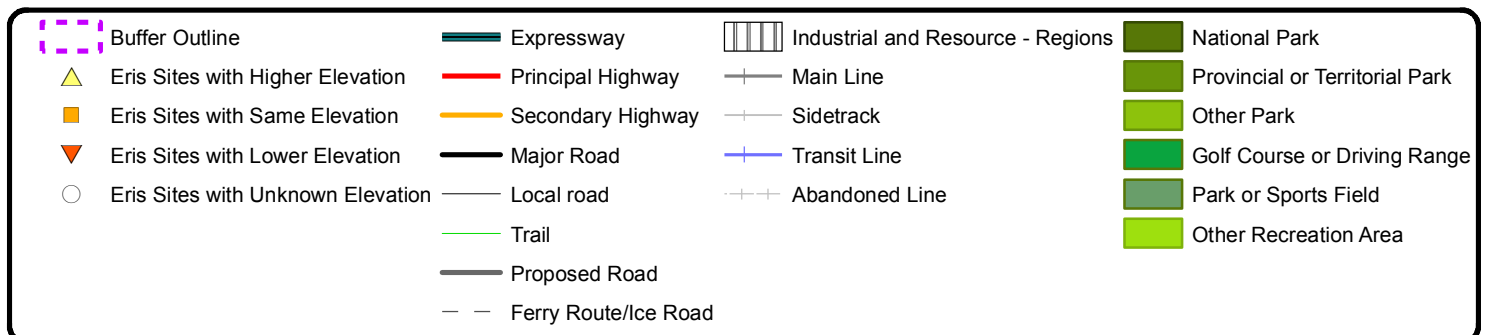


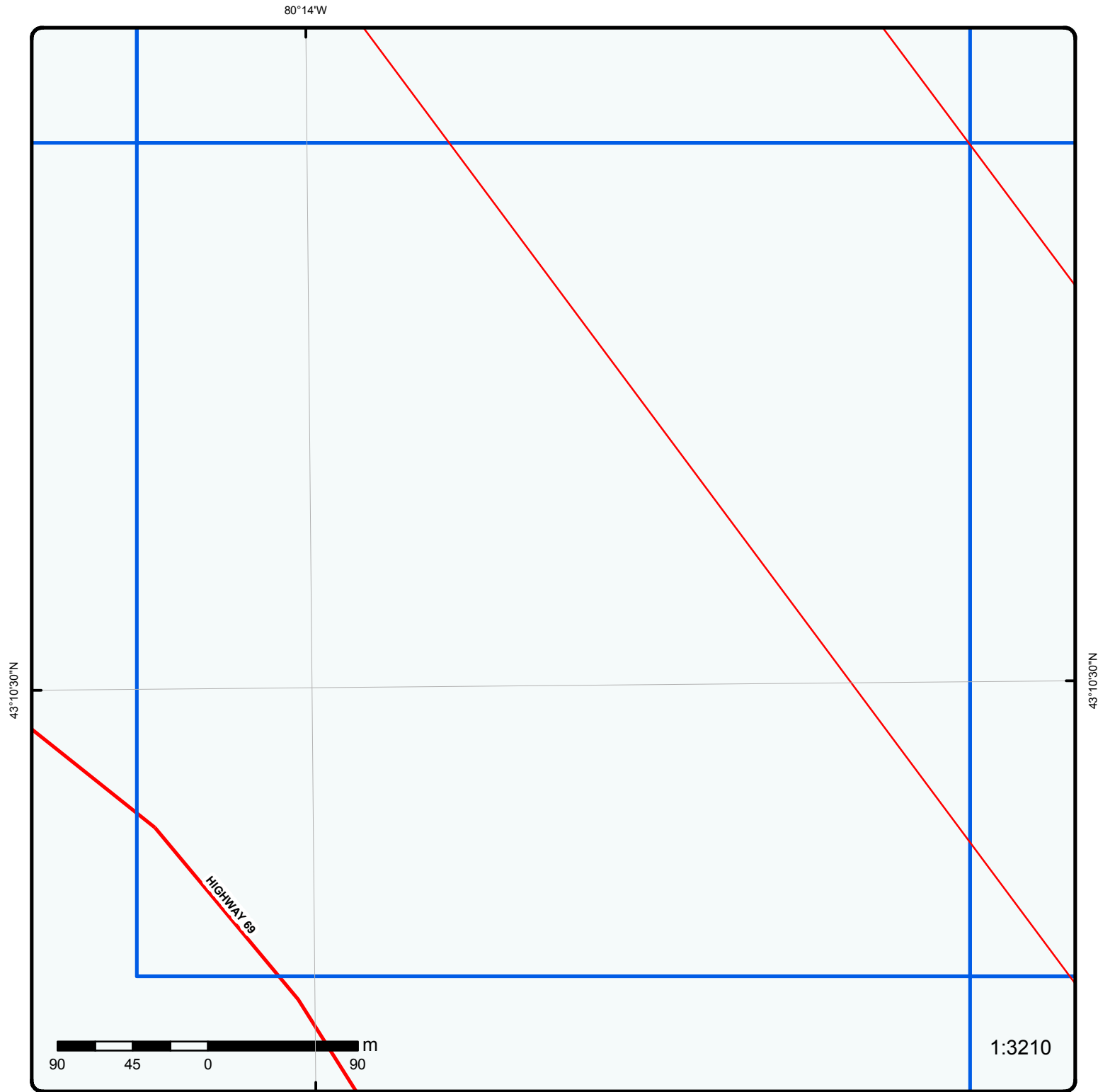
80°14'W

**Grid 43**

Order No: 20150428065

Address: Route B, north of Britt, towards Lost Channel, ON

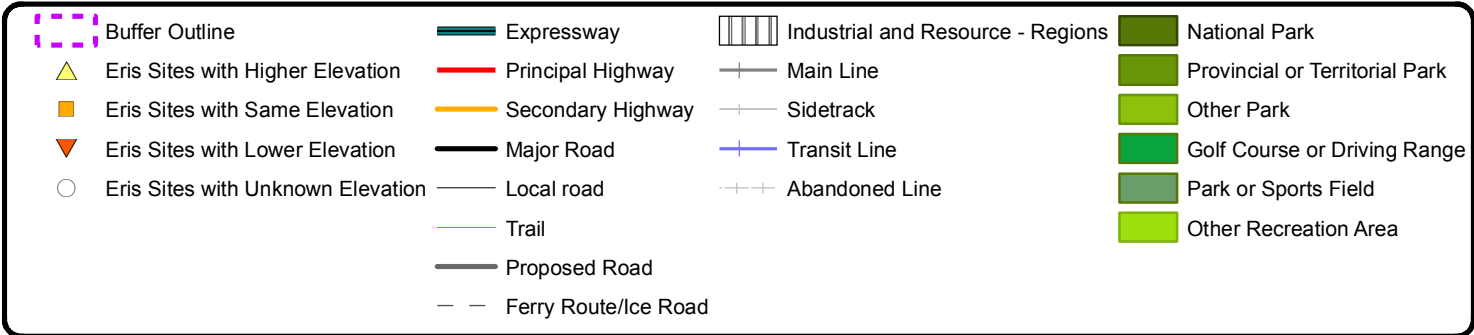


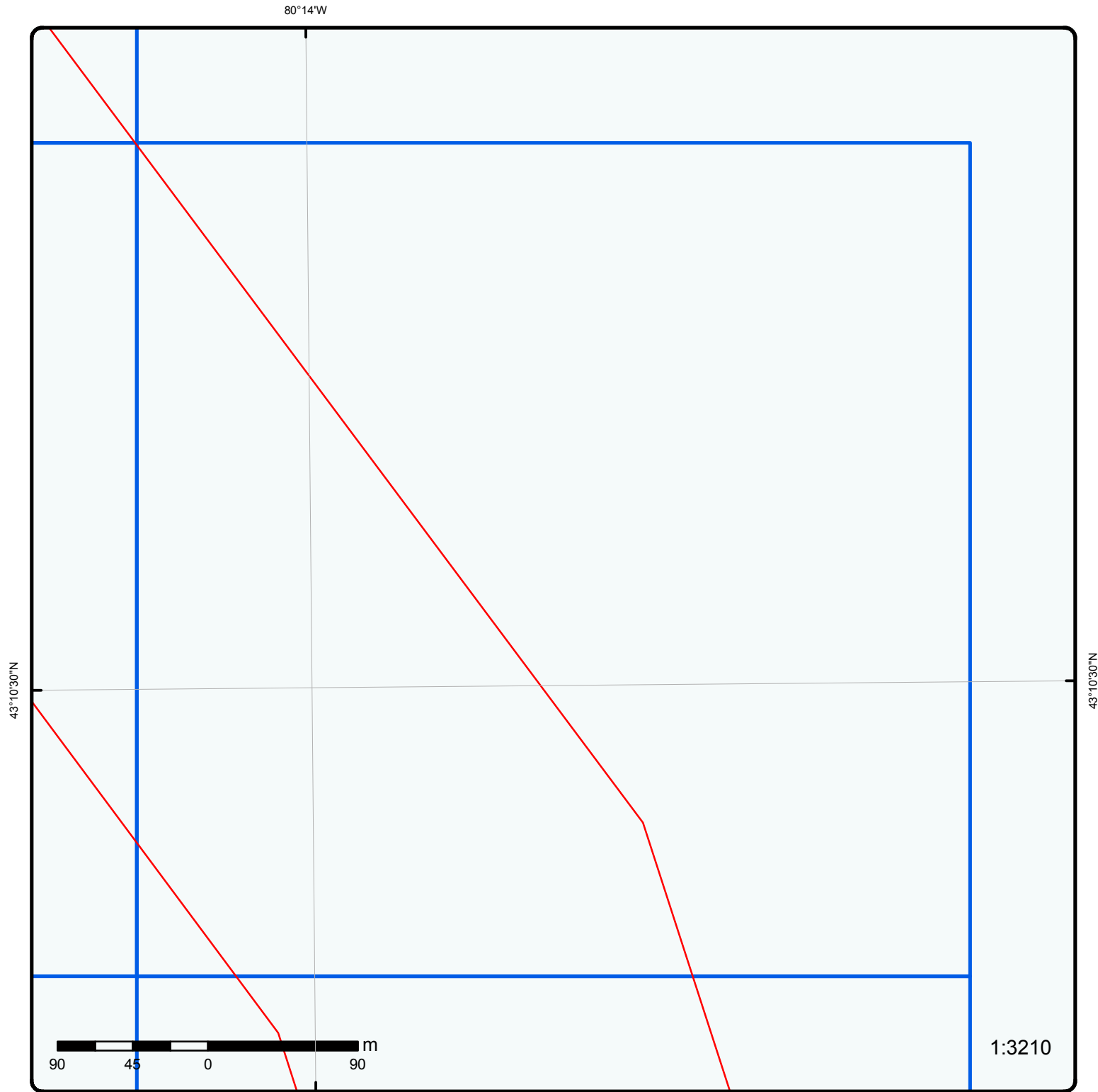


# Grid 44

Order No: 20150428065

Address: Route B, north of Britt, towards Lost Channel, ON

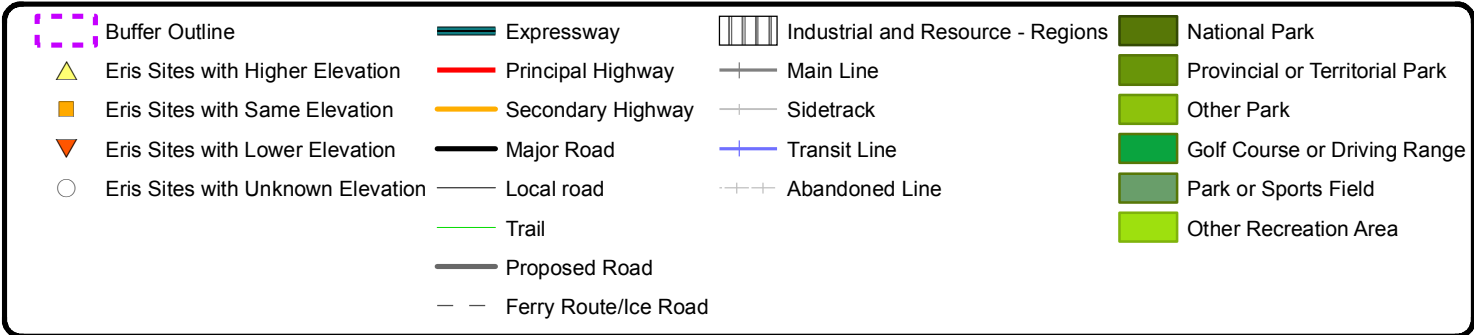


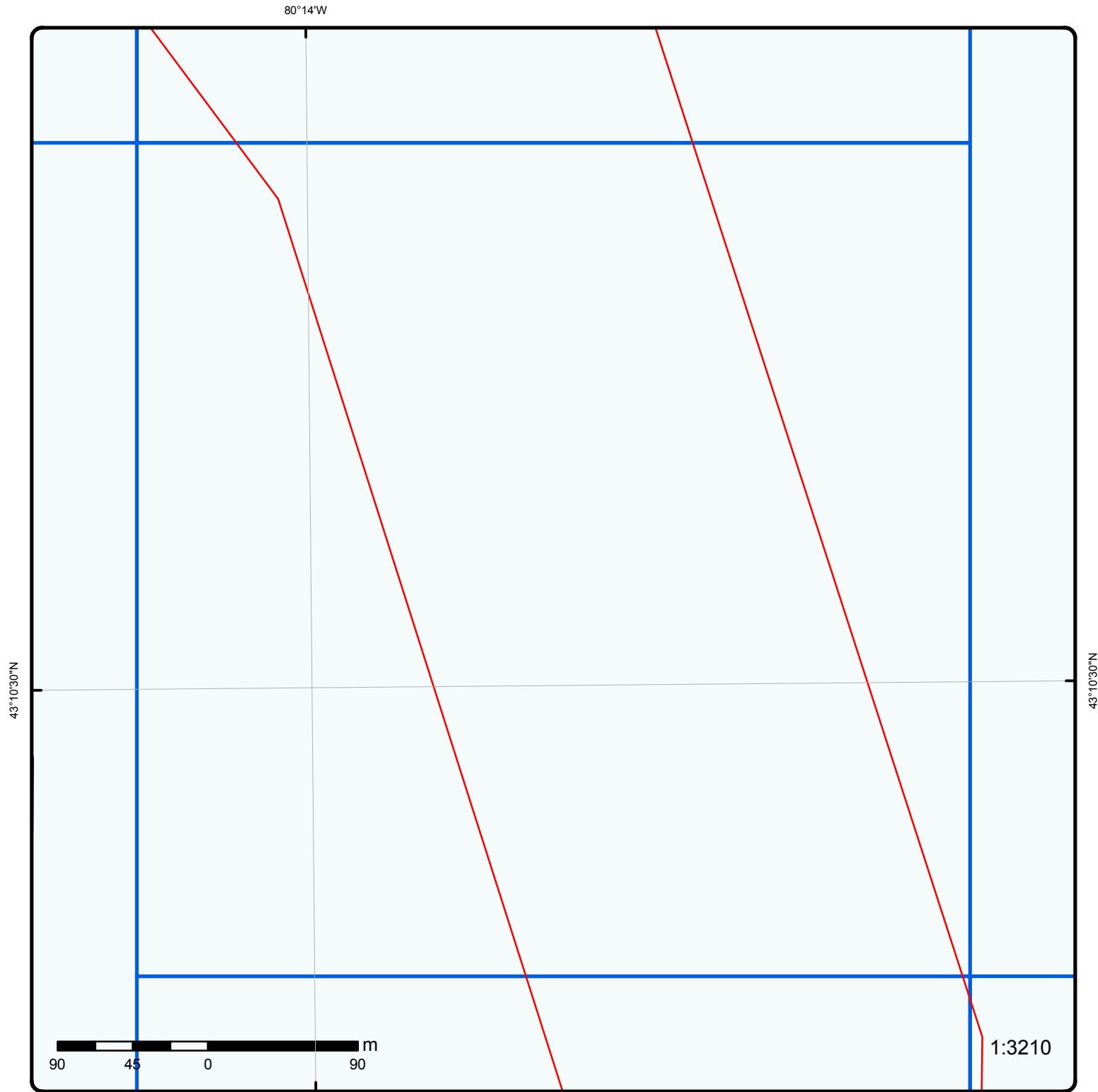


# Grid 45

Order No: 20150428065

Address: Route B, north of Britt, towards Lost Channel, ON

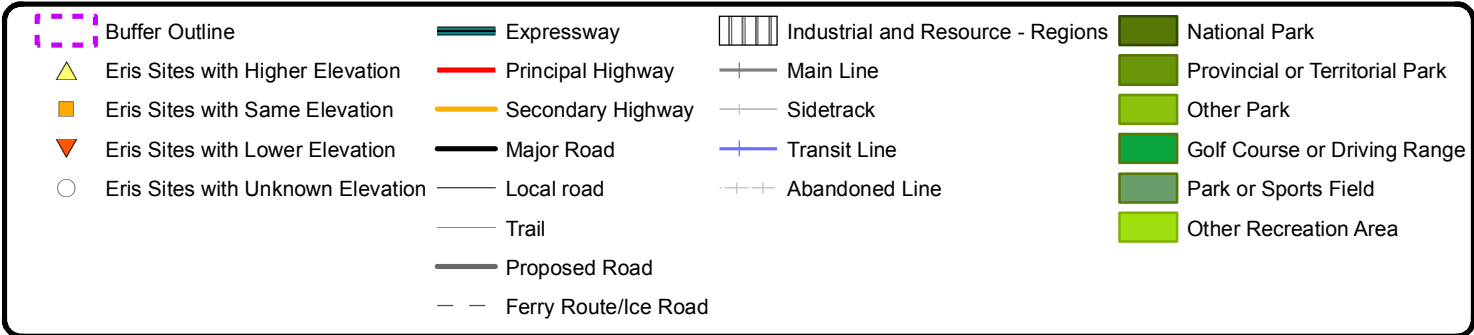




**Grid 46**

Order No: 20150428065

Address: Route B, north of Britt, towards Lost Channel, ON



80°14'W

43°10'30"N

43°10'30"N

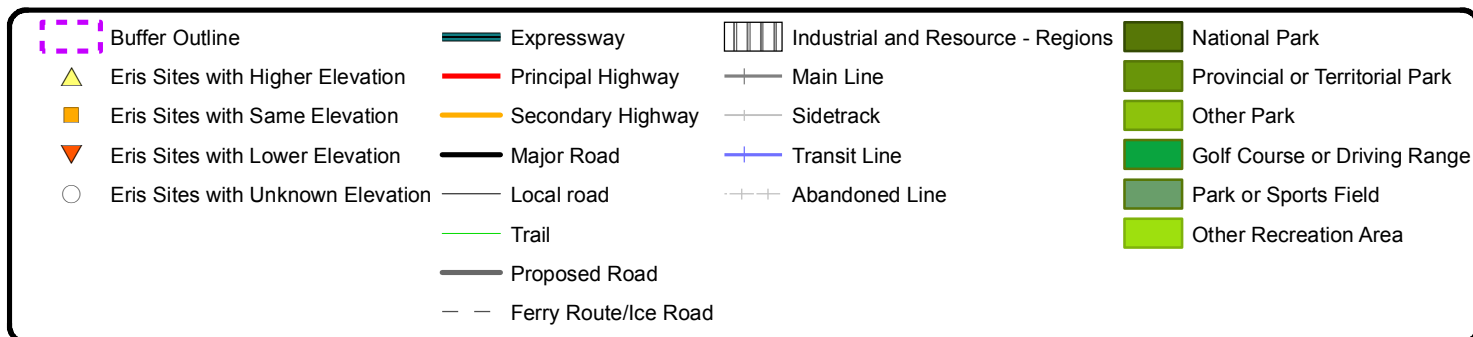
90 45 0 90 m

1:3210

**Grid 47**

Order No: 20150428065

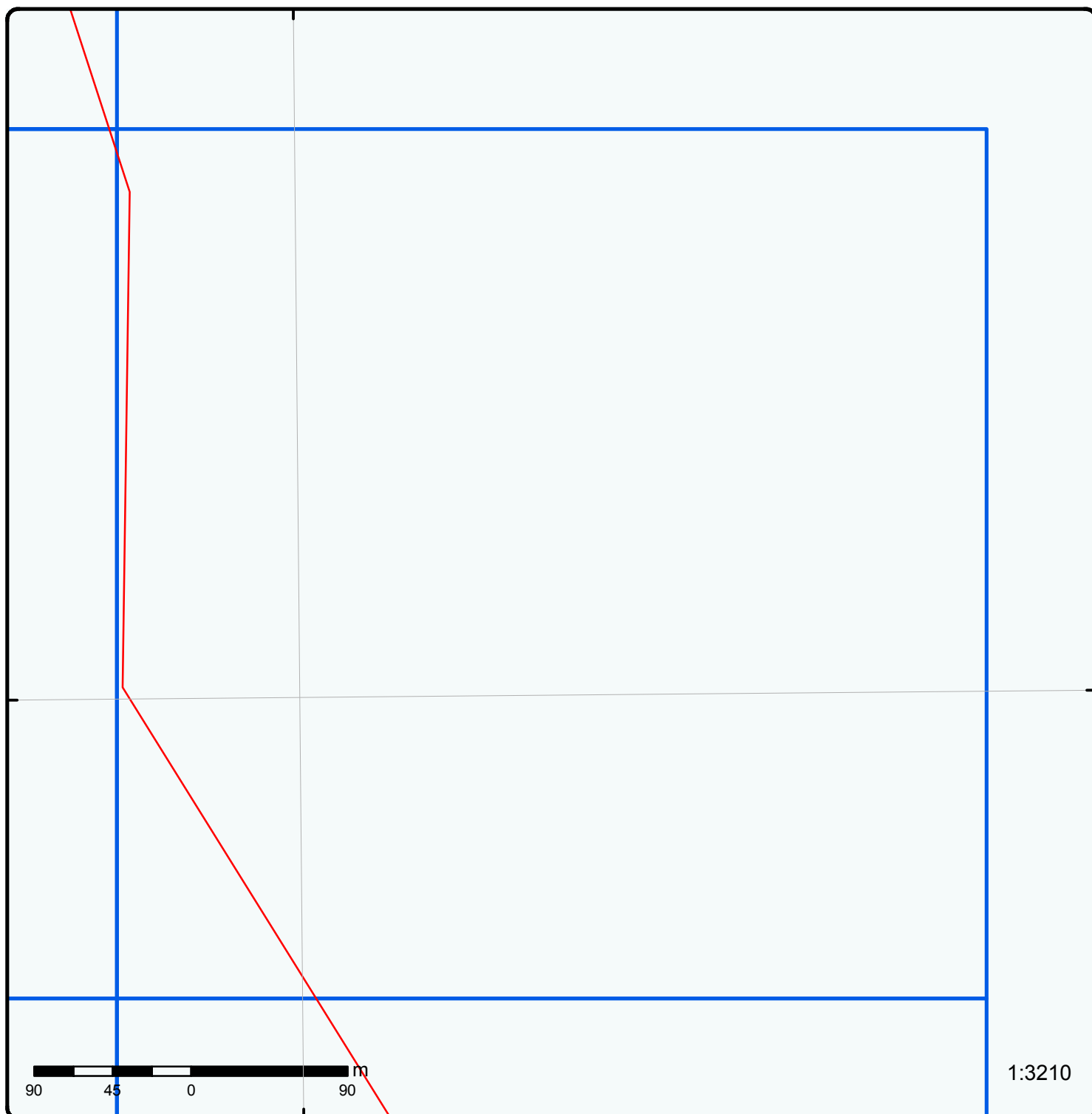
Address: Route B, north of Britt, towards Lost Channel, ON



80°14'W

43°10'30"N

43°10'30"N

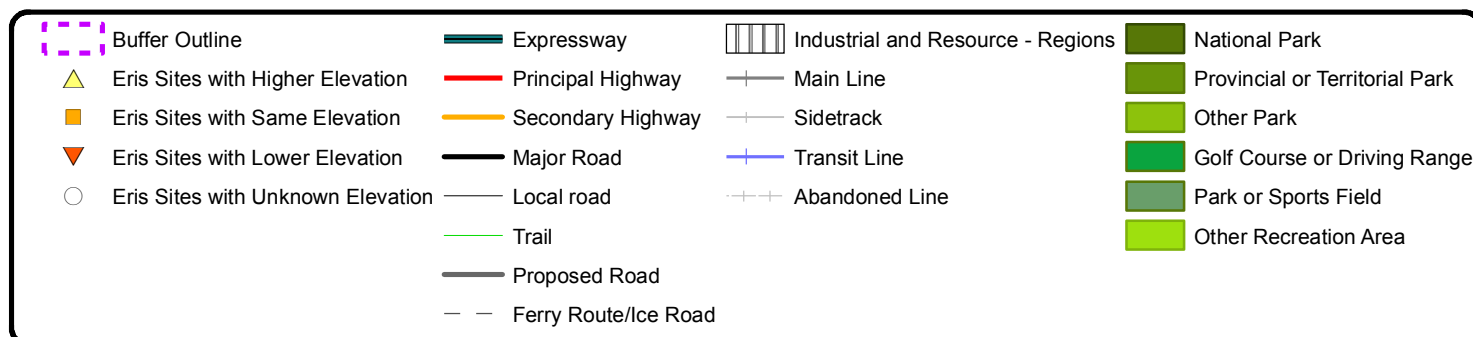


1:3210

**Grid 48**

Order No: 20150428065

Address: Route B, north of Britt, towards Lost Channel, ON





80°14'W

43°10'30"N

43°10'30"N

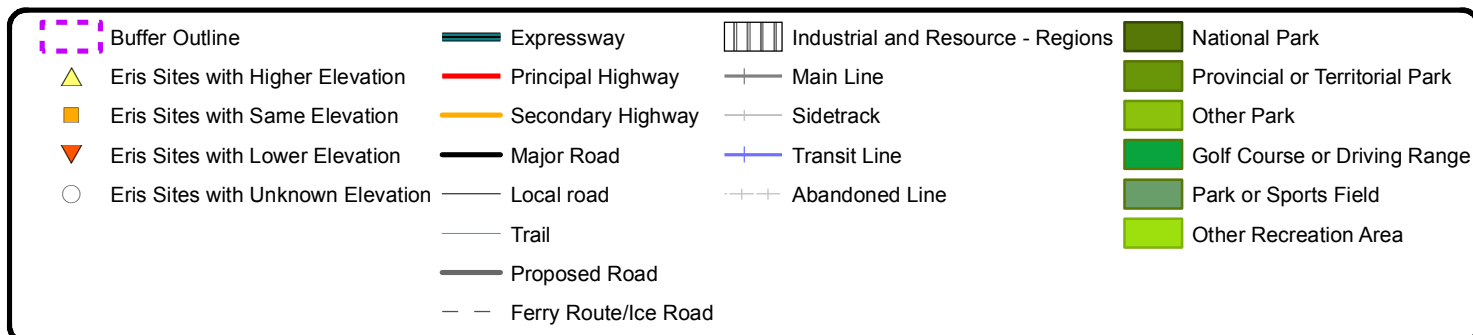
90 45 0 90 m

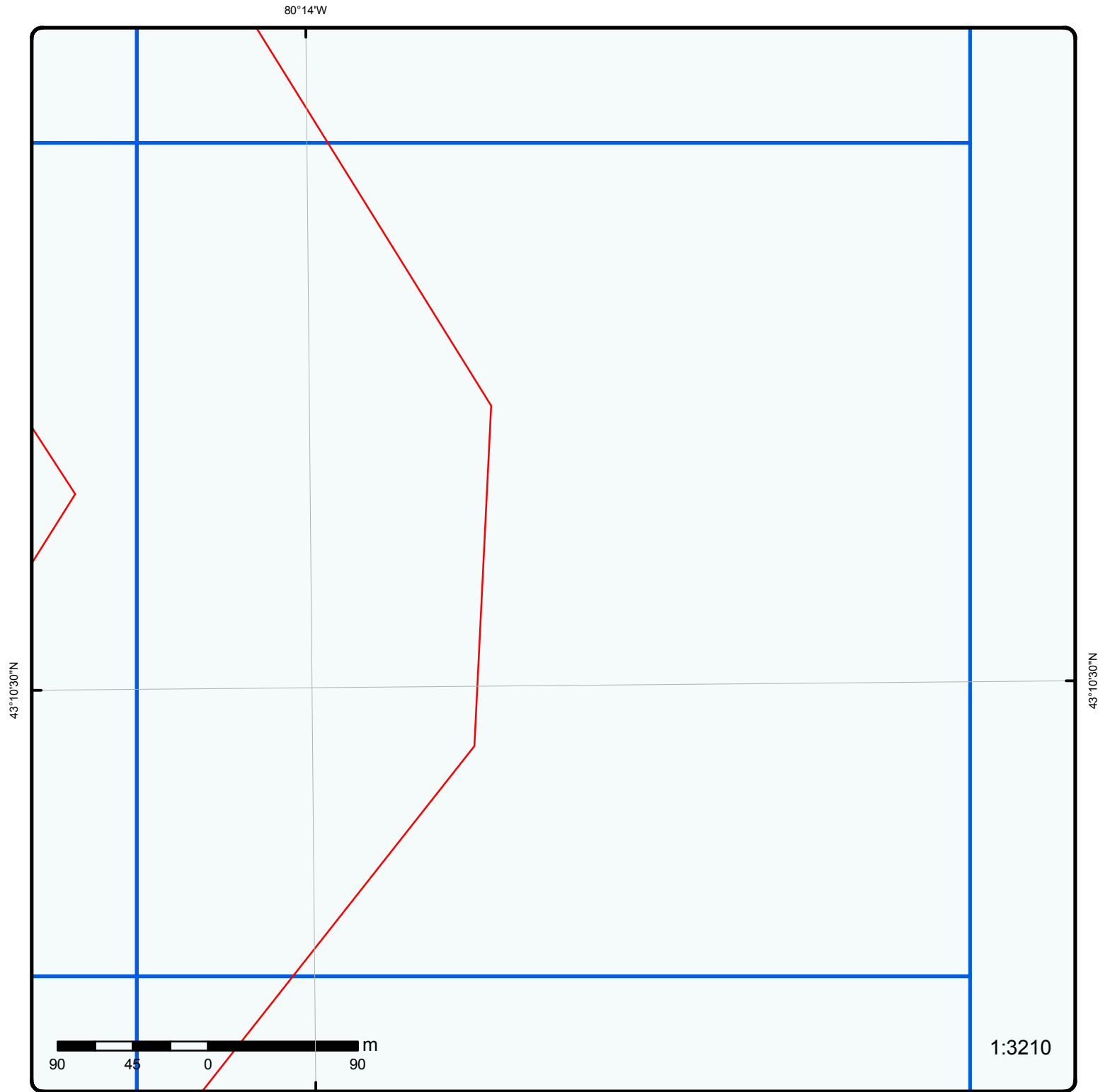
1:3210

**Grid 49**

Order No: 20150428065

Address: Route B, north of Britt, towards Lost Channel, ON





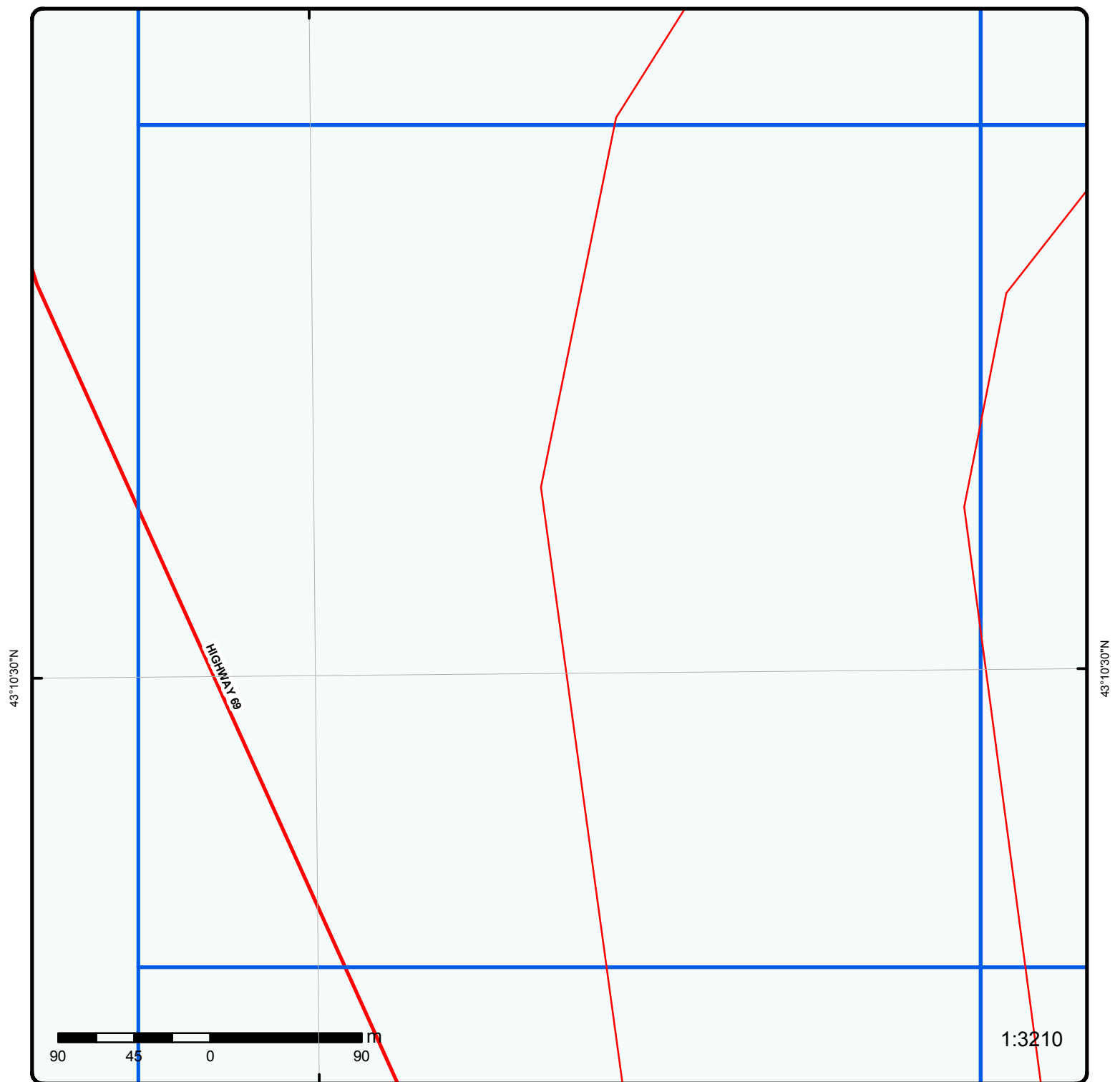
**Grid 50**

Order No: 20150428065

Address: Route B, north of Britt, towards Lost Channel, ON

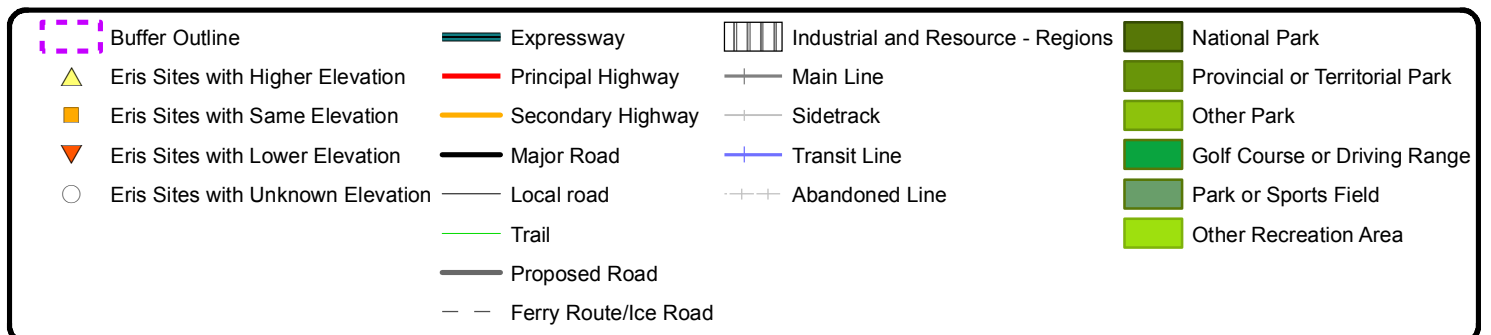
Buffer Outline	Expressway	Industrial and Resource - Regions	National Park
Eris Sites with Higher Elevation	Principal Highway	Main Line	Provincial or Territorial Park
Eris Sites with Same Elevation	Secondary Highway	Sidetrack	Other Park
Eris Sites with Lower Elevation	Major Road	Transit Line	Golf Course or Driving Range
Eris Sites with Unknown Elevation	Local road	Abandoned Line	Park or Sports Field
	Trail		Other Recreation Area
	Proposed Road		
	Ferry Route/Ice Road		

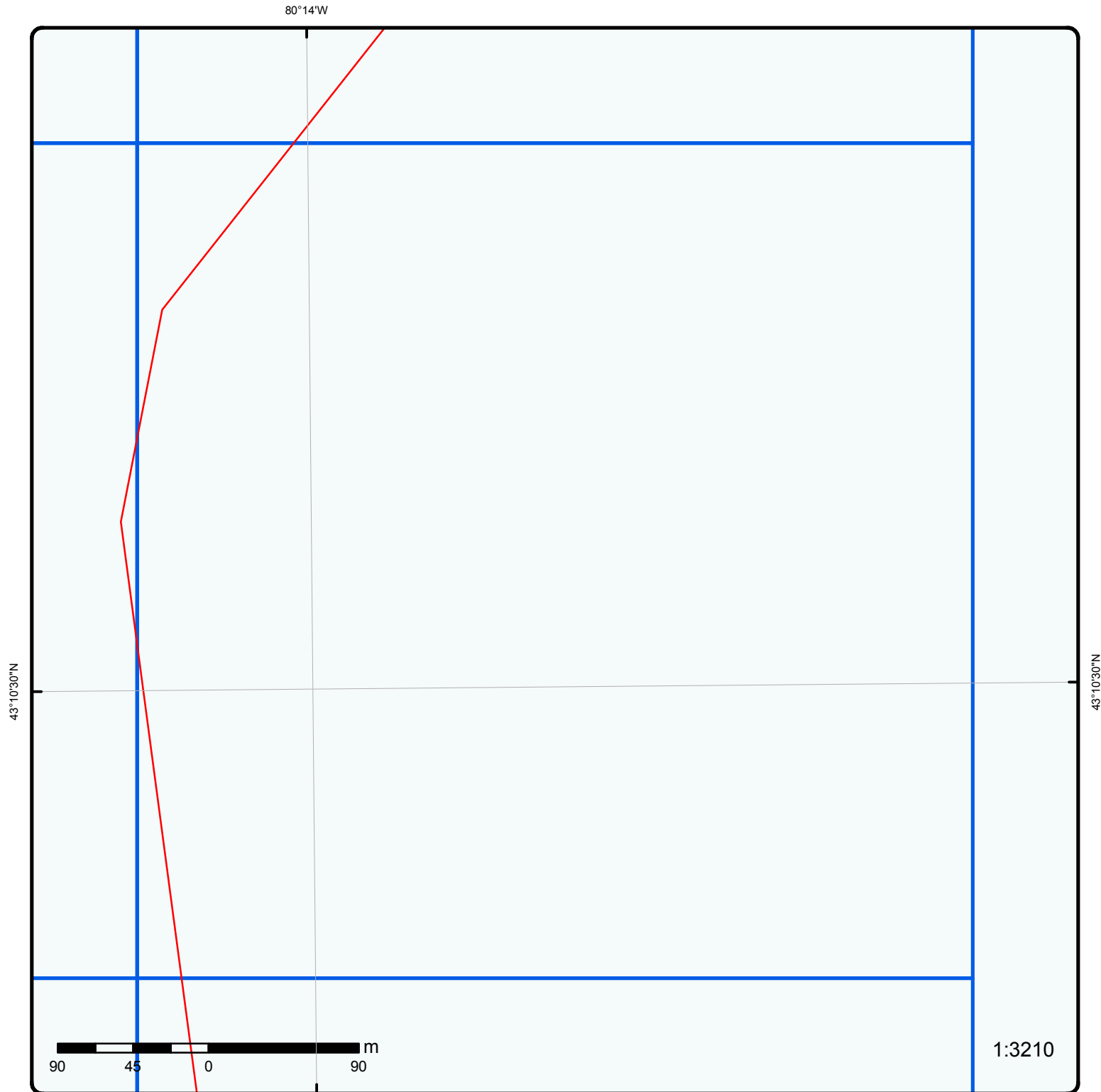
80°14'W

**Grid 51**

Order No: 20150428065

Address: Route B, north of Britt, towards Lost Channel, ON

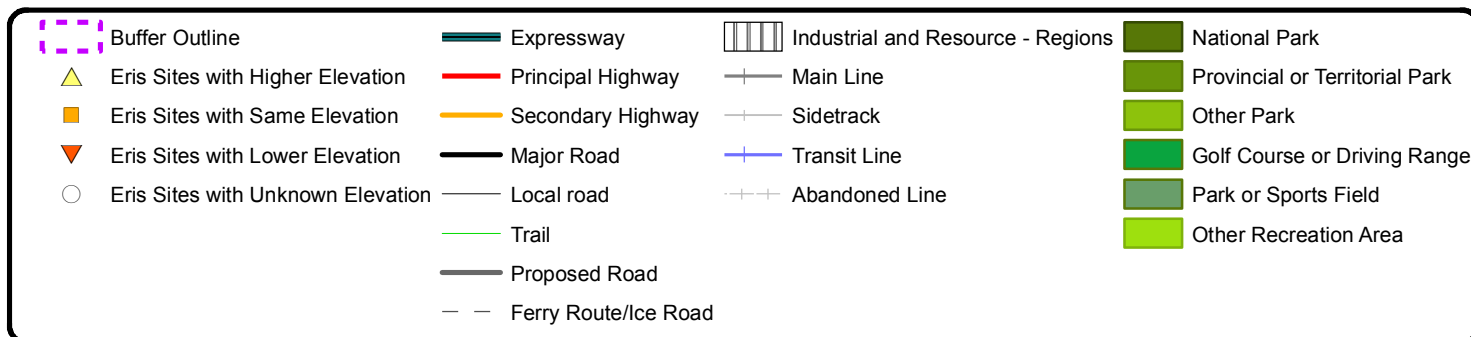


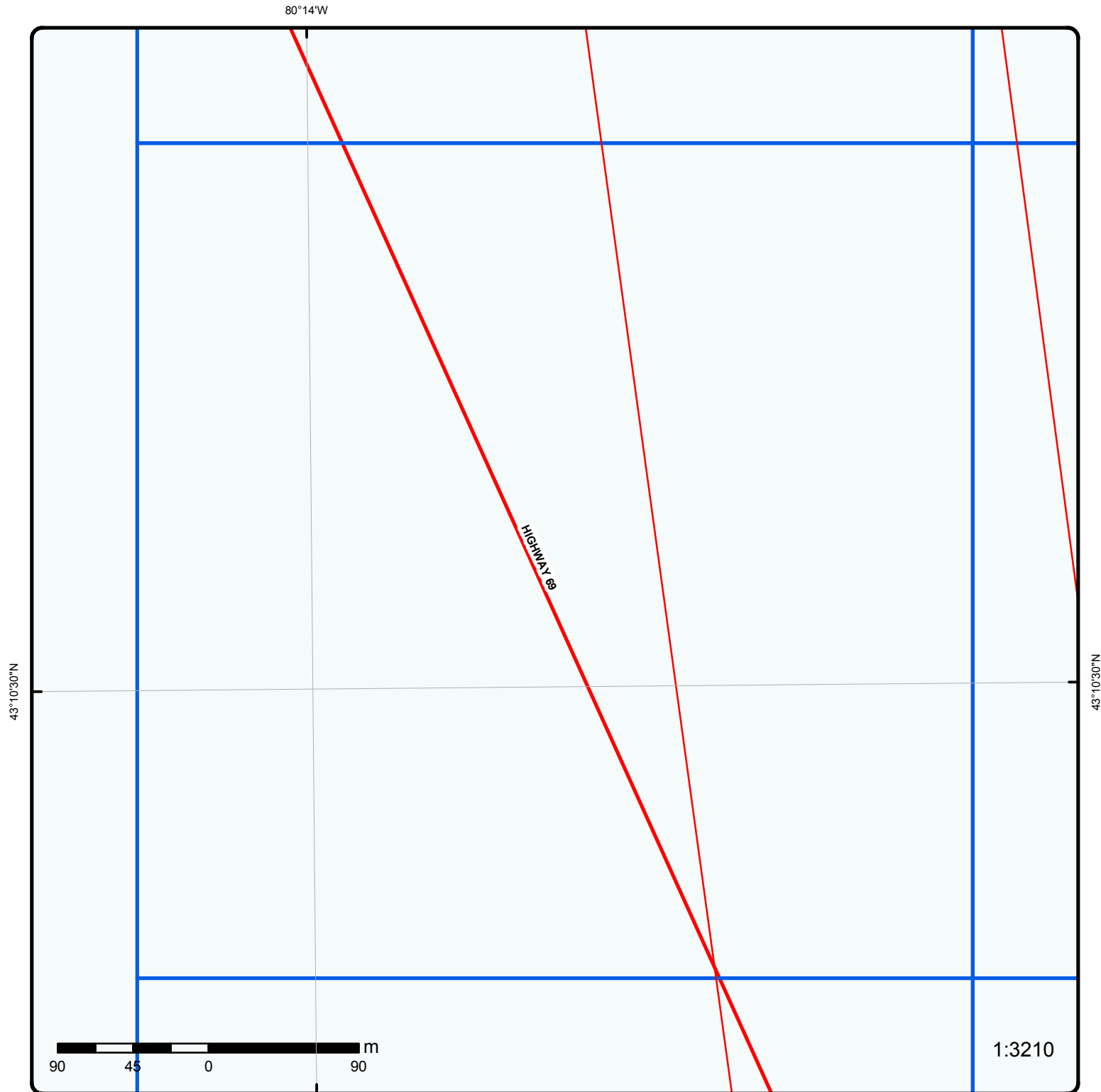


## Grid 52

Order No: 20150428065

Address: Route B, north of Britt, towards Lost Channel, ON

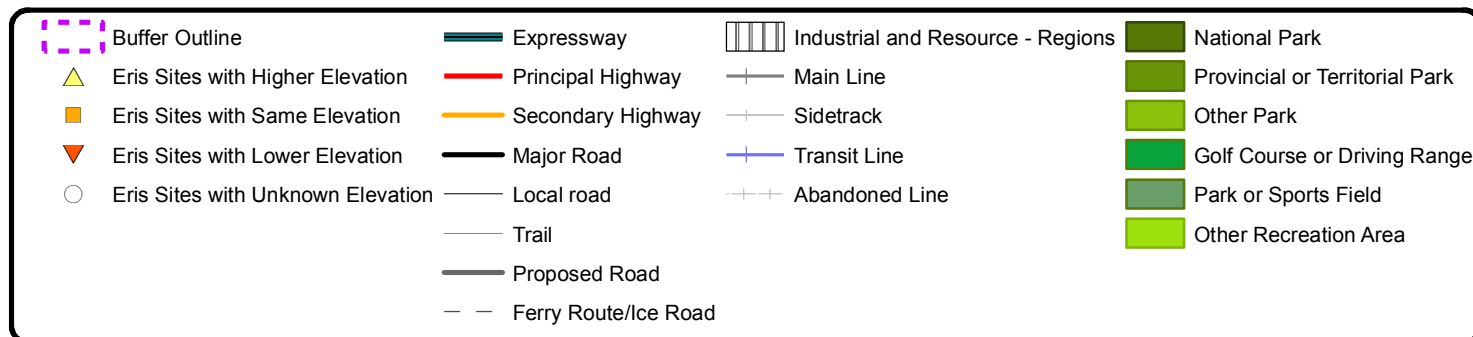


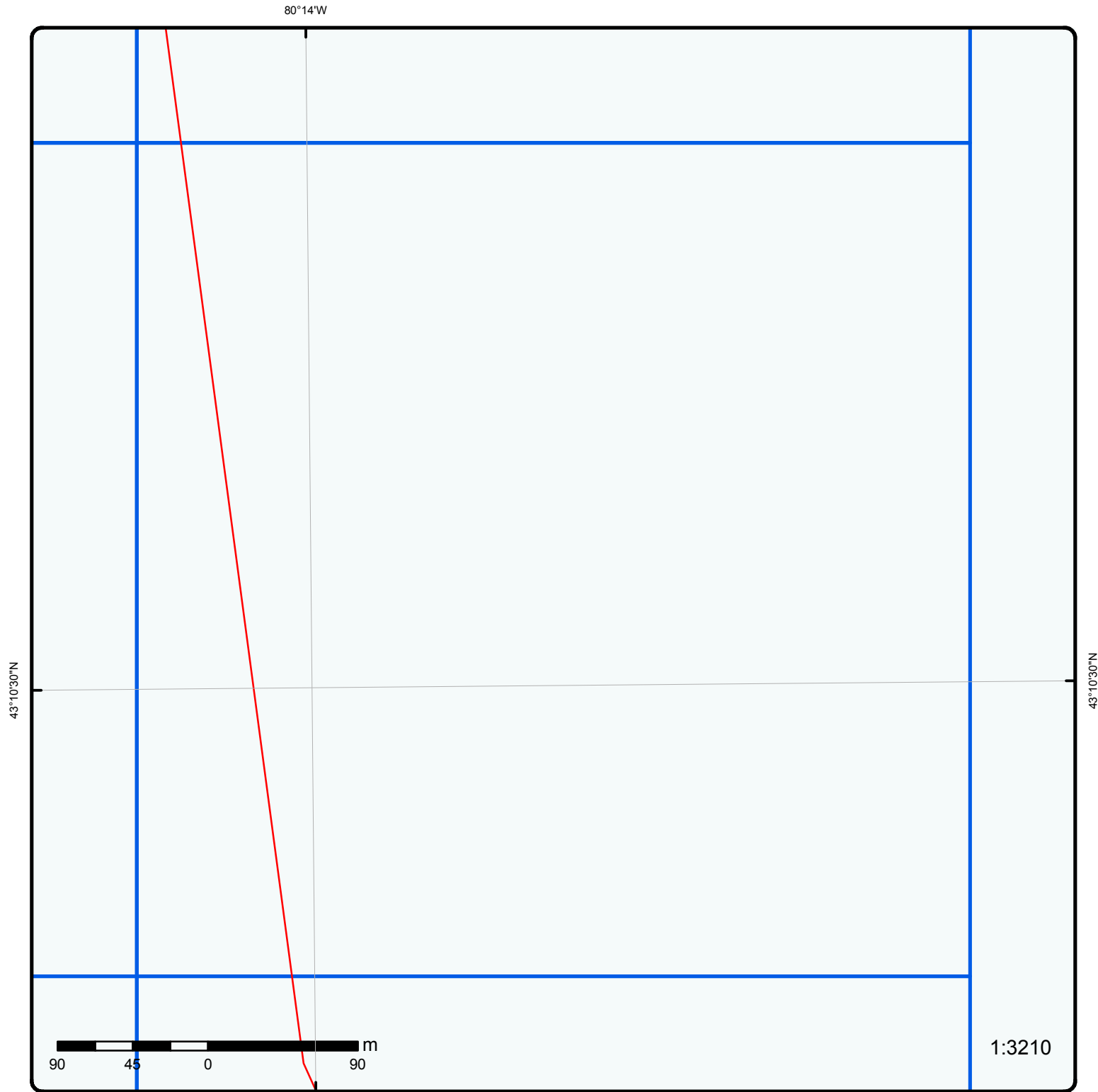


**Grid 53**

Order No: 20150428065

Address: Route B, north of Britt, towards Lost Channel, ON

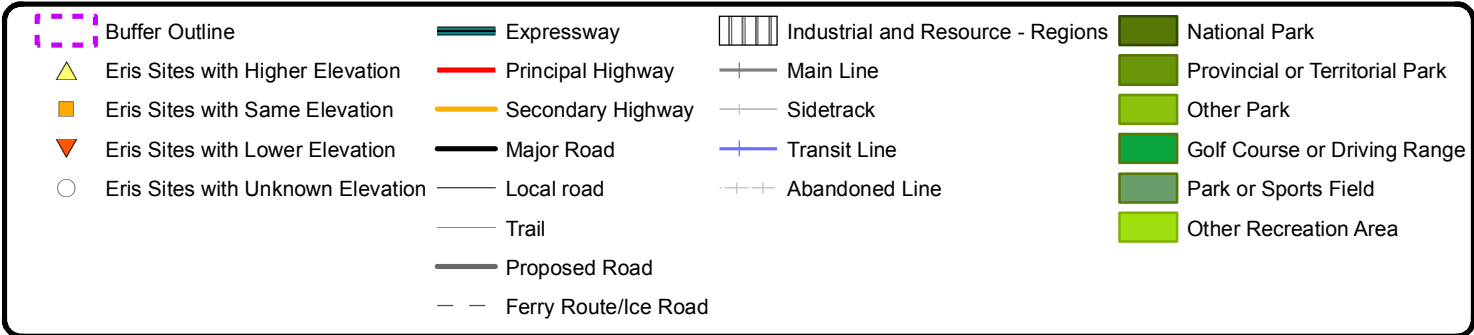


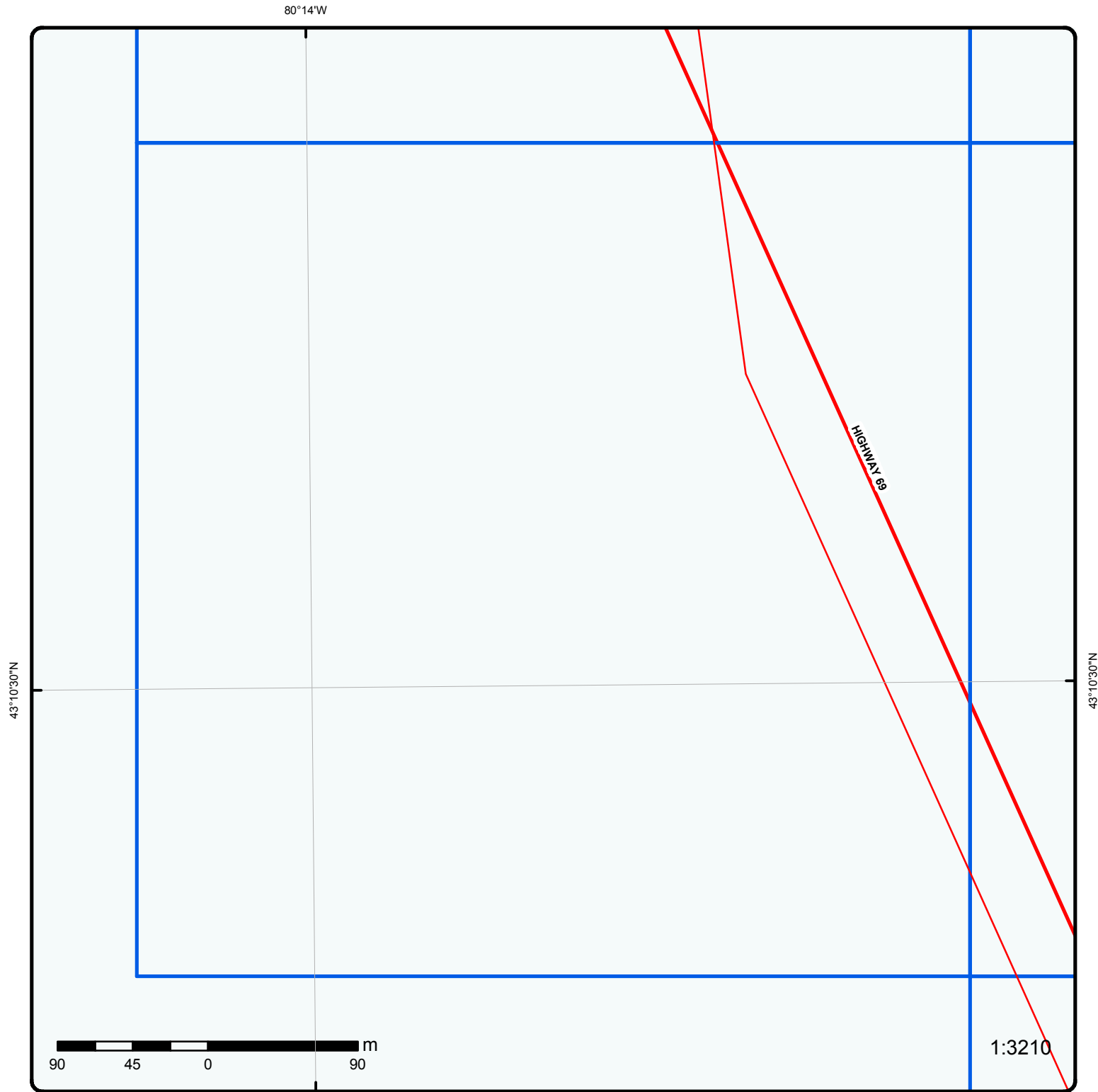


# Grid 54

Order No: 20150428065

Address: Route B, north of Britt, towards Lost Channel, ON

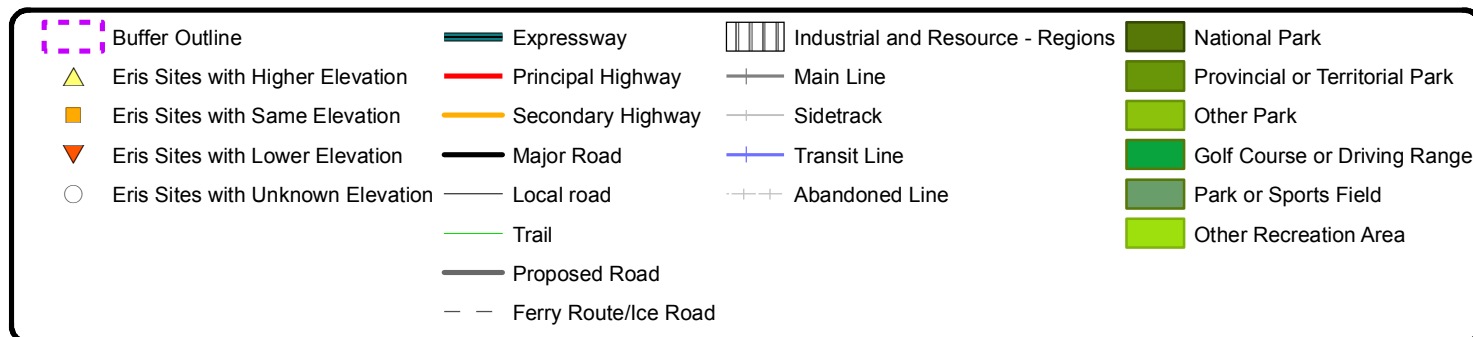


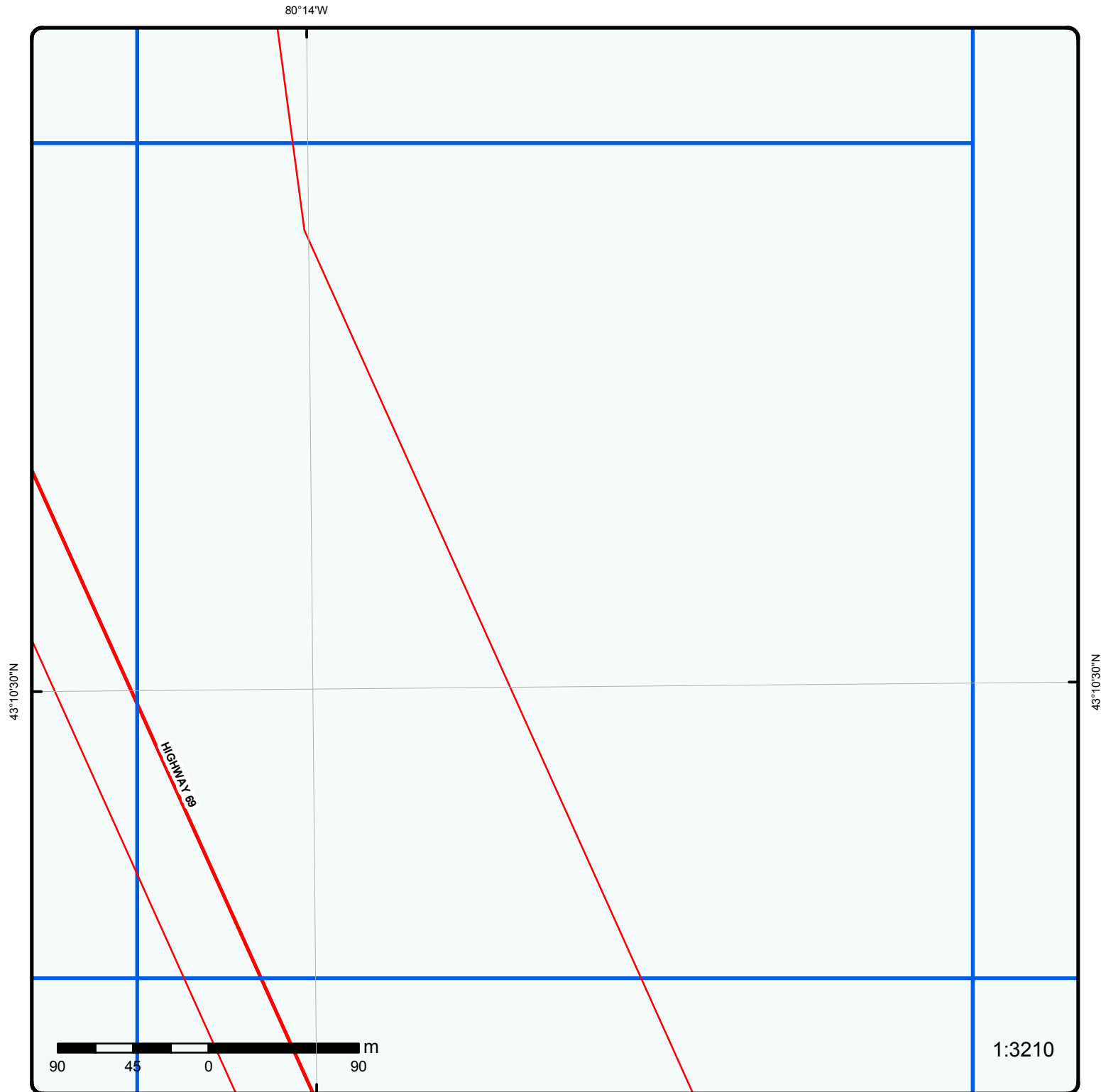


## Grid 55

Order No: 20150428065

Address: Route B, north of Britt, towards Lost Channel, ON

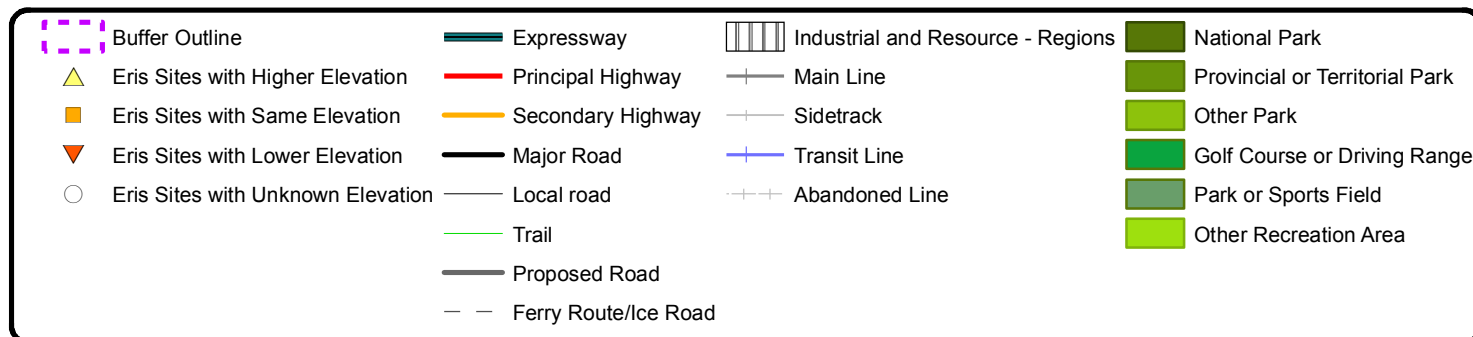




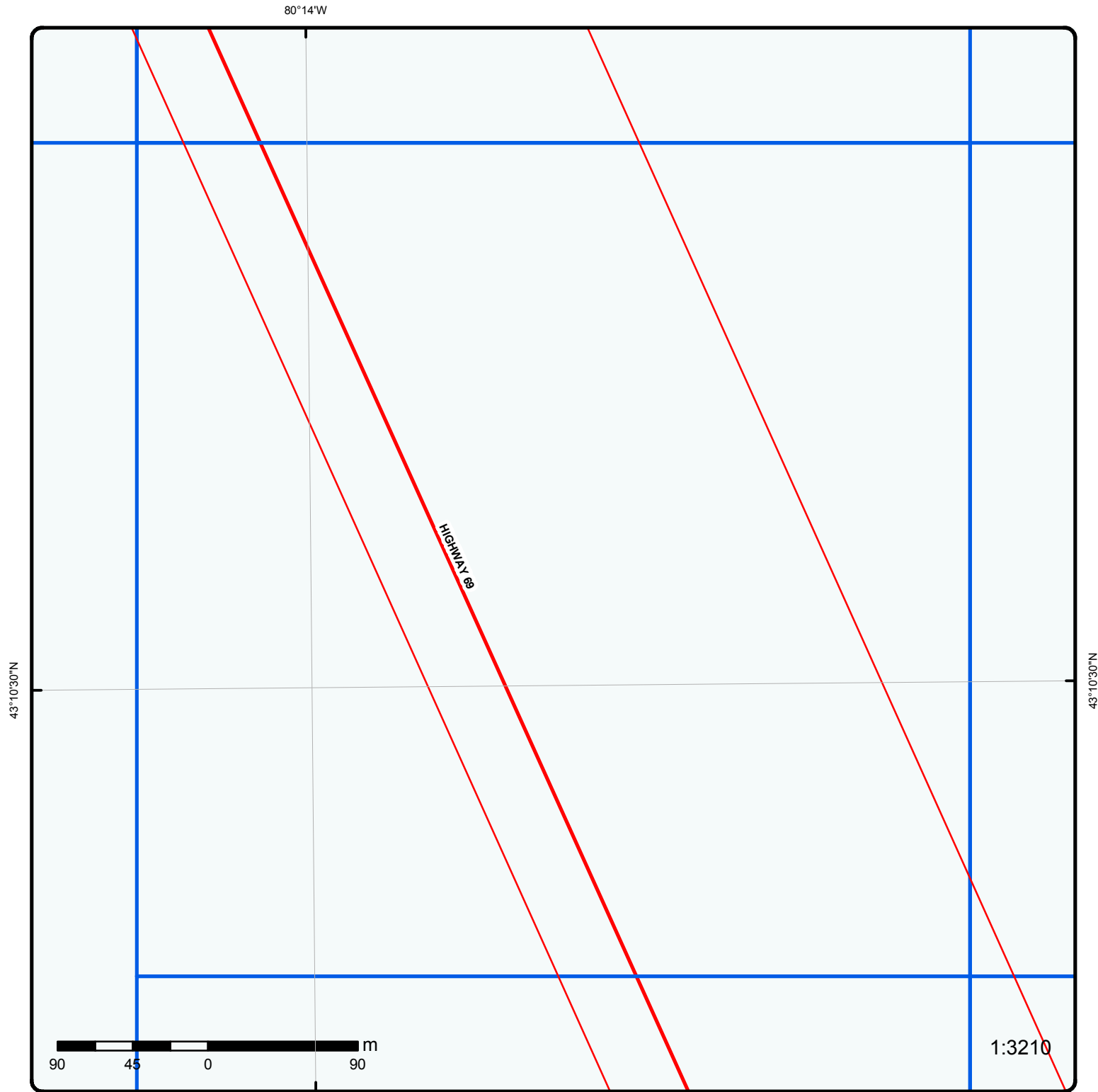
**Grid 56**

Order No: 20150428065

Address: Route B, north of Britt, towards Lost Channel, ON



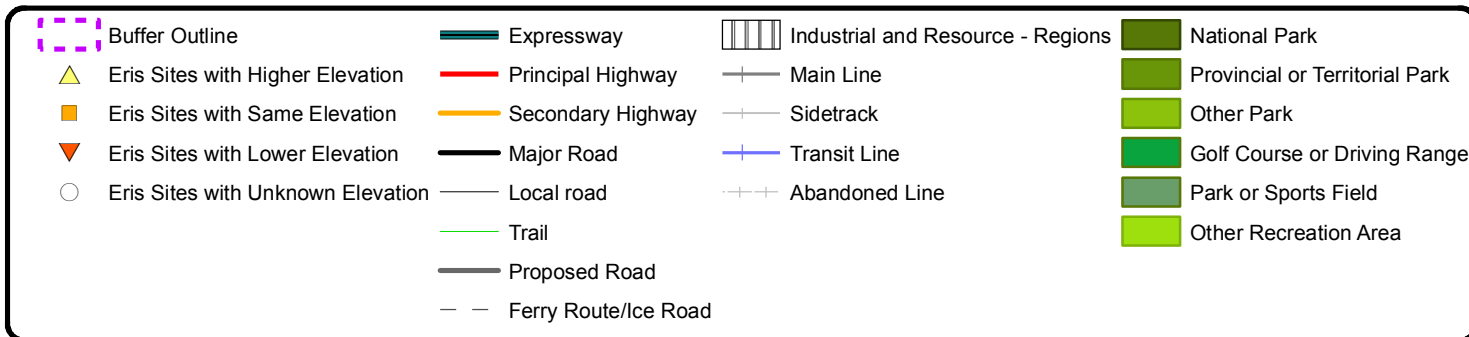




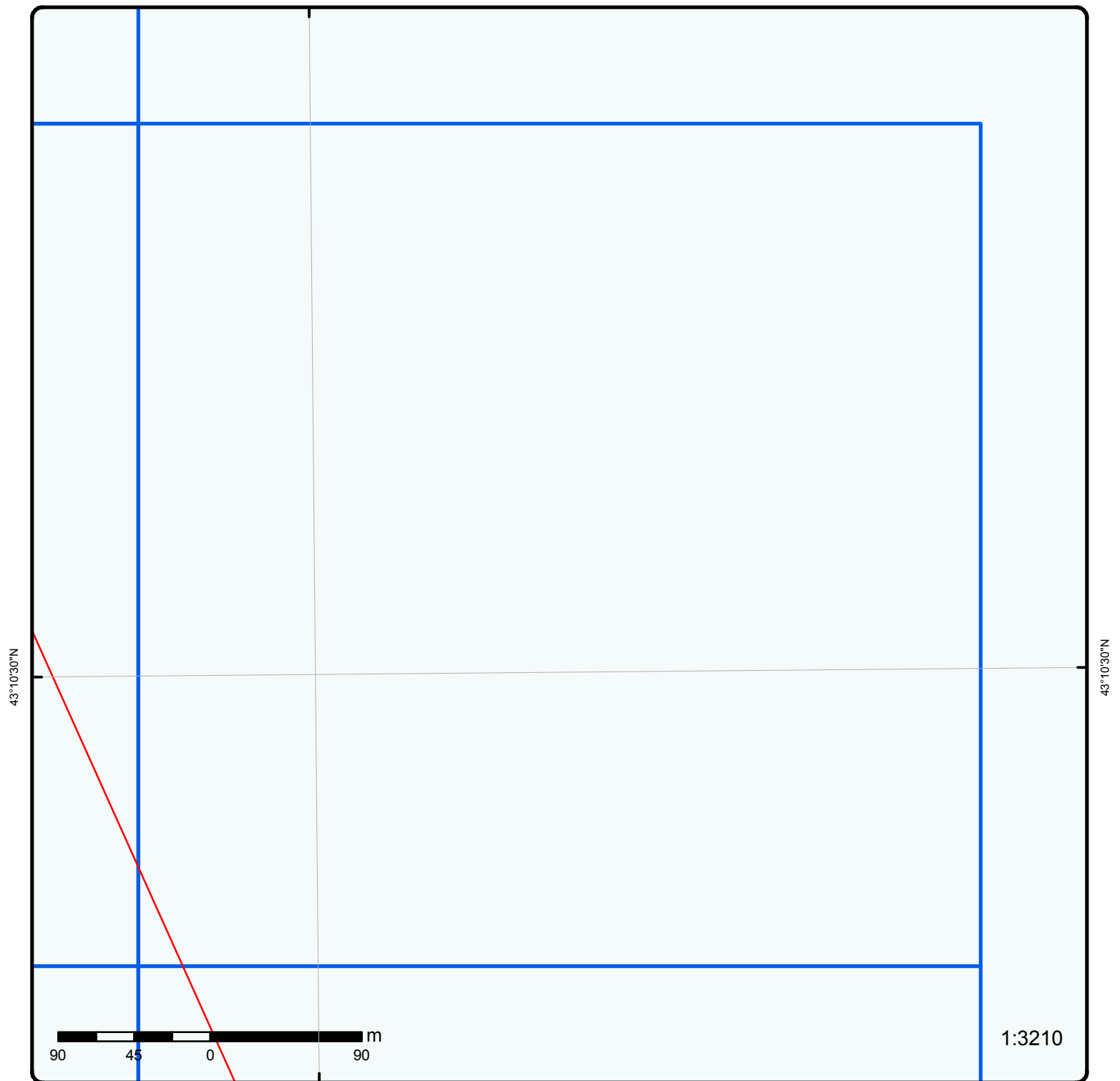
## Grid 57

Order No: 20150428065

Address: Route B, north of Britt, towards Lost Channel, ON

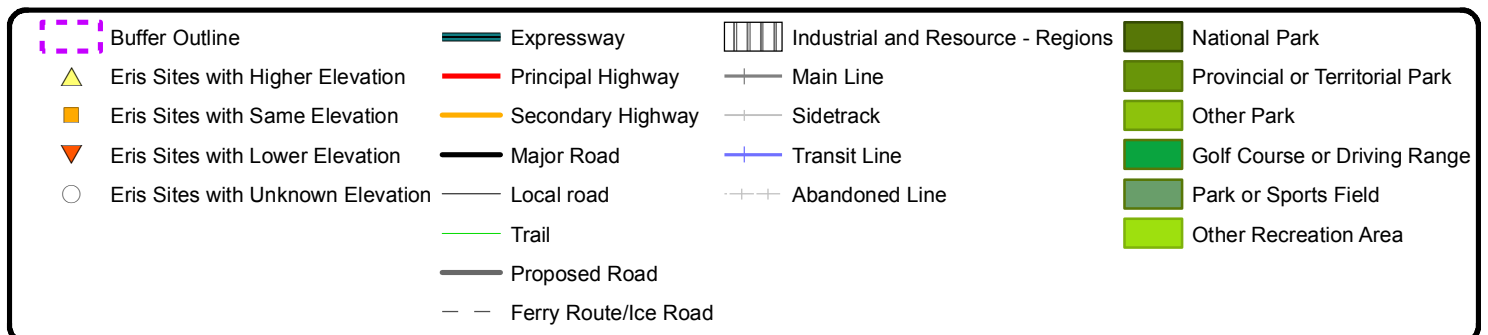


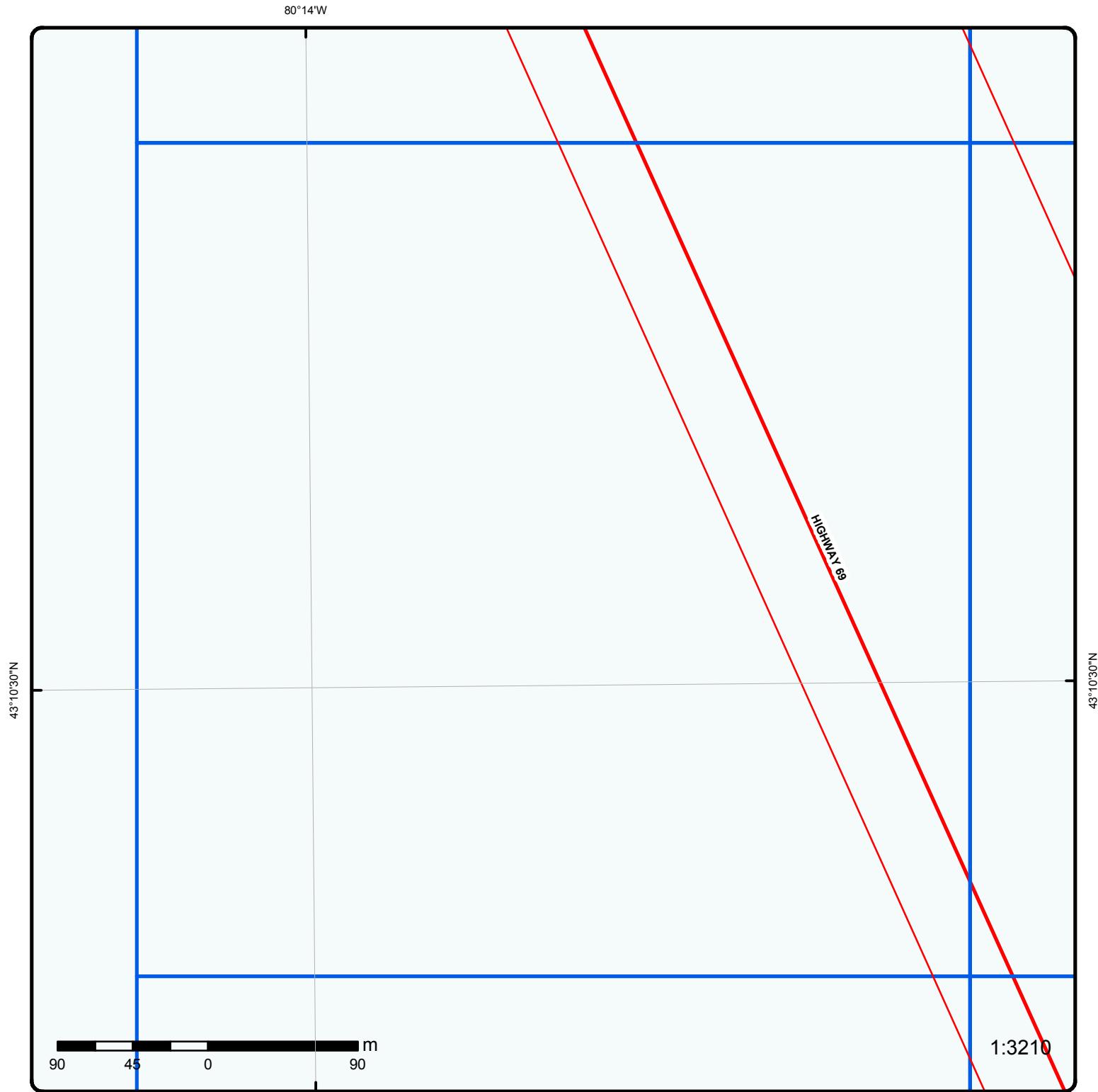
80°14'W

**Grid 58**

Order No: 20150428065

Address: Route B, north of Britt, towards Lost Channel, ON

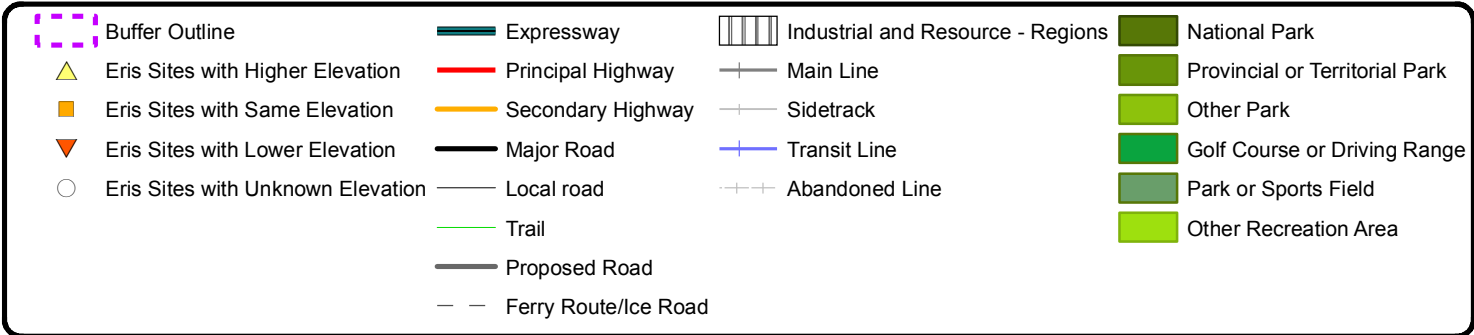




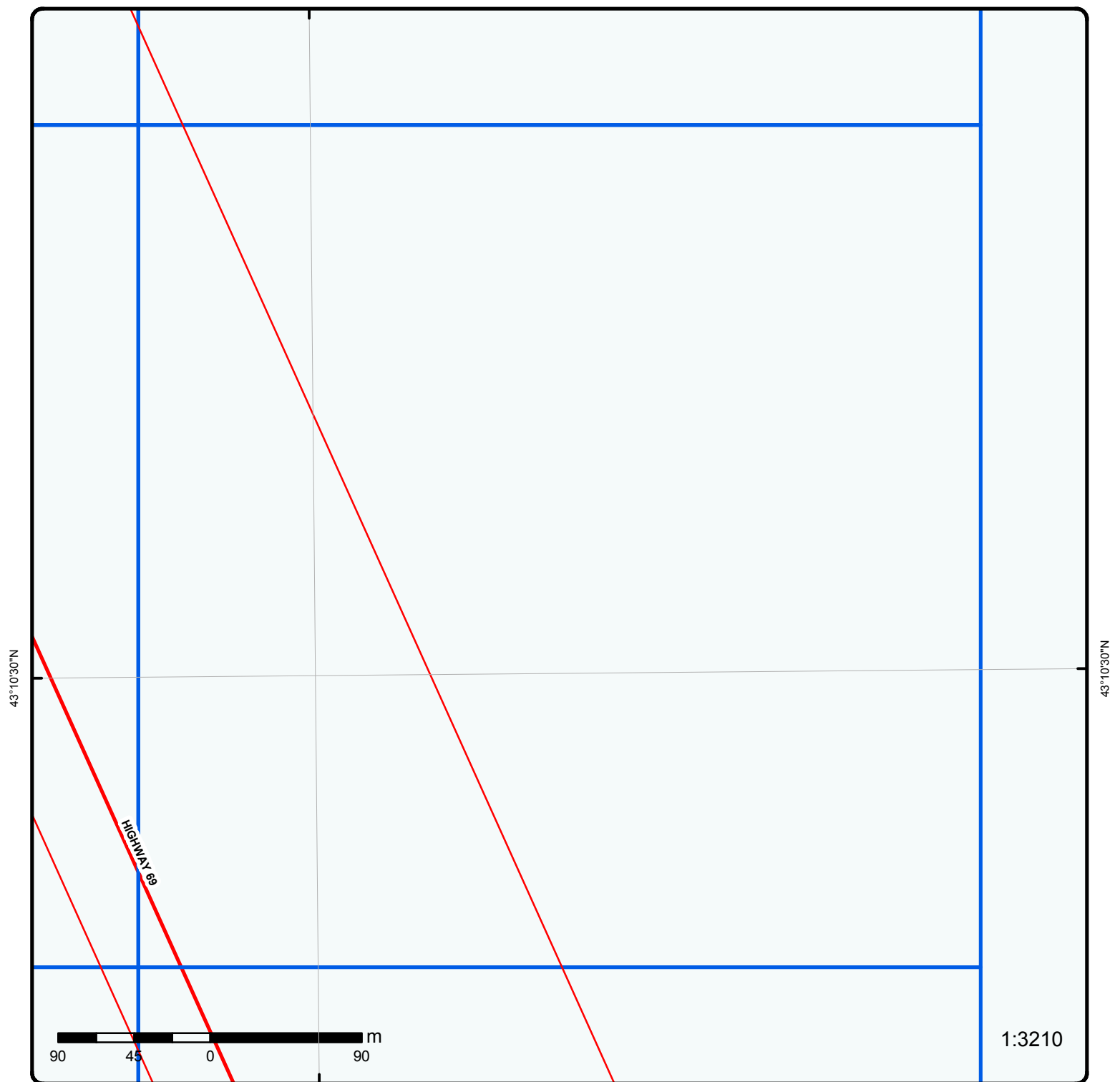
**Grid 59**

Order No: 20150428065

Address: Route B, north of Britt, towards Lost Channel, ON

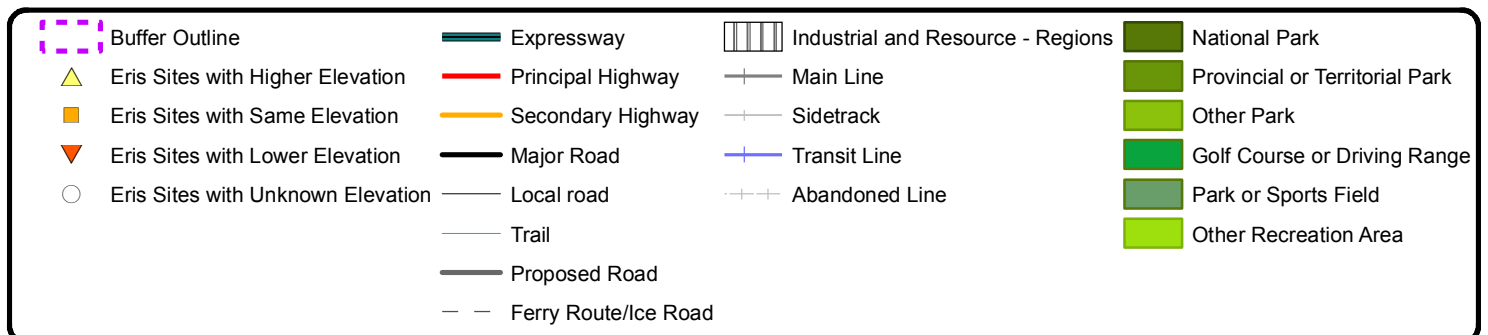


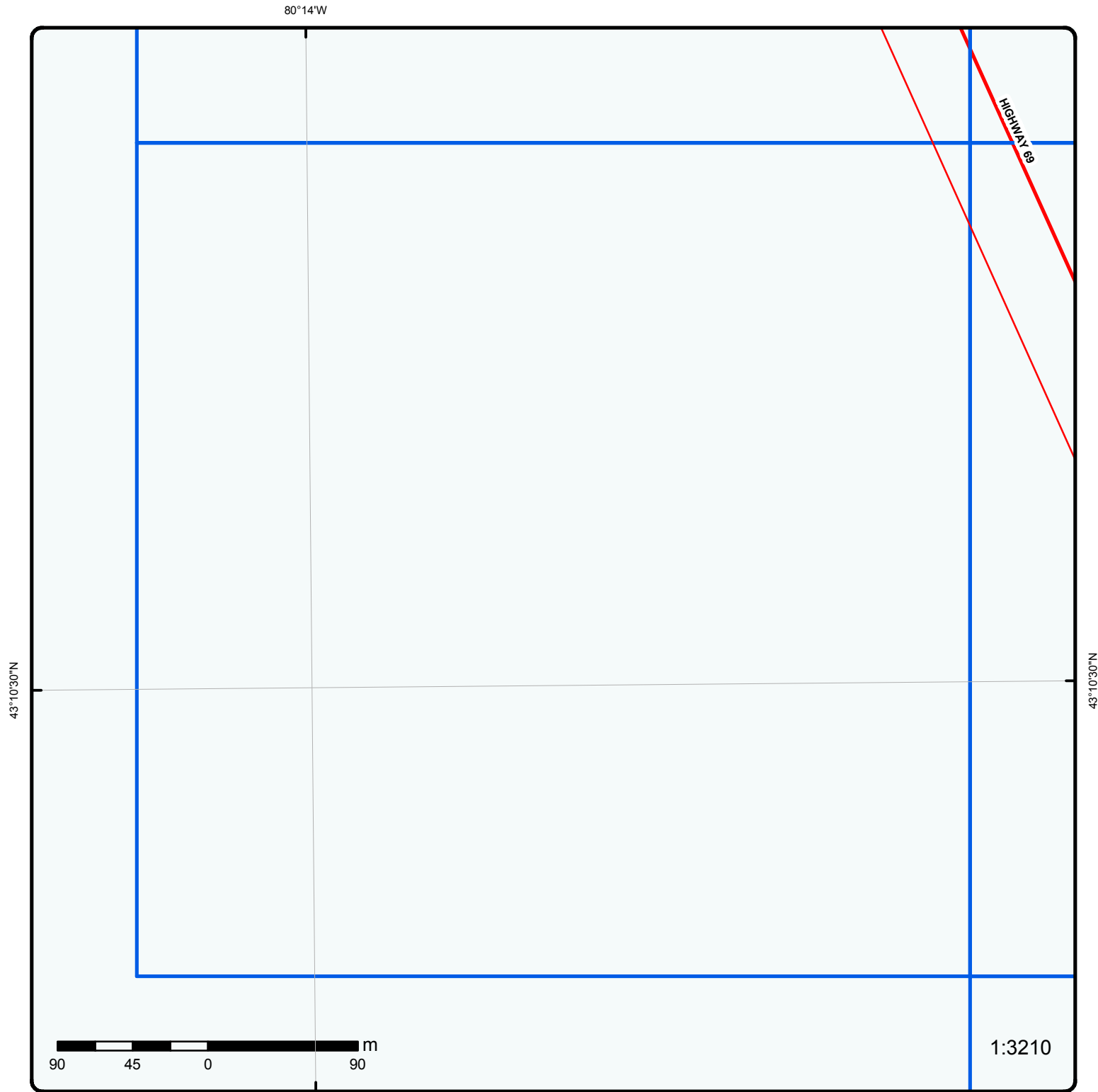
80°14'W

**Grid 60**

Order No: 20150428065

Address: Route B, north of Britt, towards Lost Channel, ON

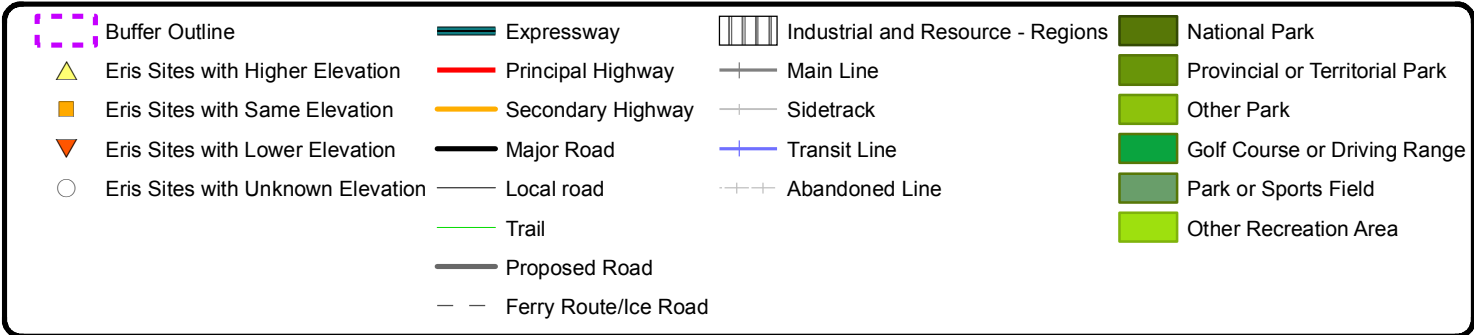





# Grid 61

Order No: 20150428065

Address: Route B, north of Britt, towards Lost Channel, ON

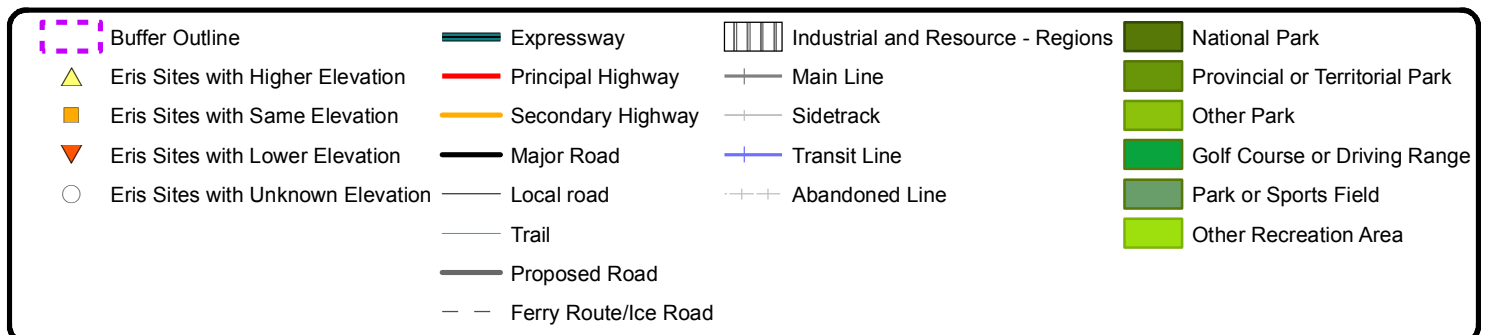


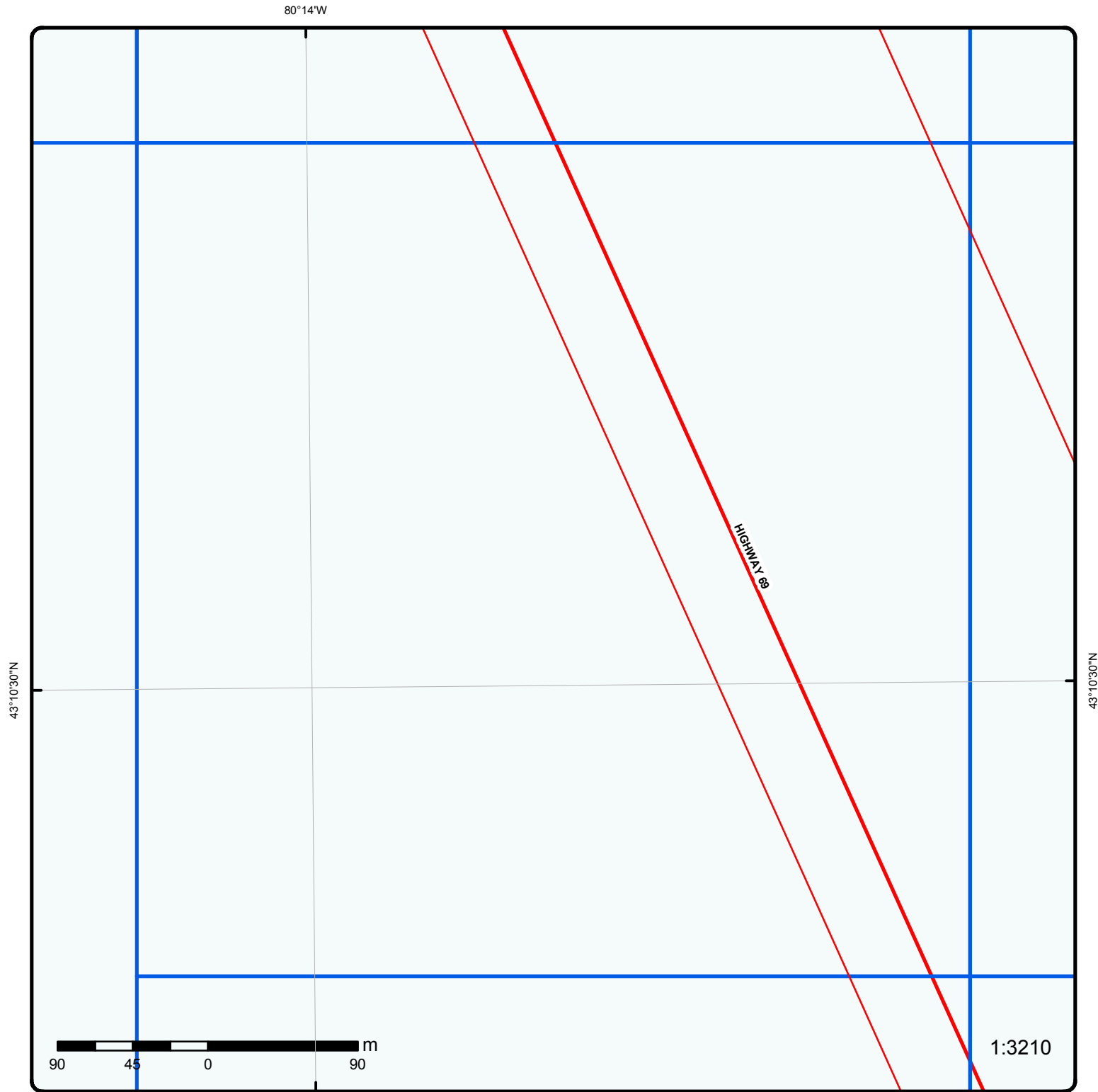
80°14'W

**Grid 62**

Order No: 20150428065

Address: Route B, north of Britt, towards Lost Channel, ON

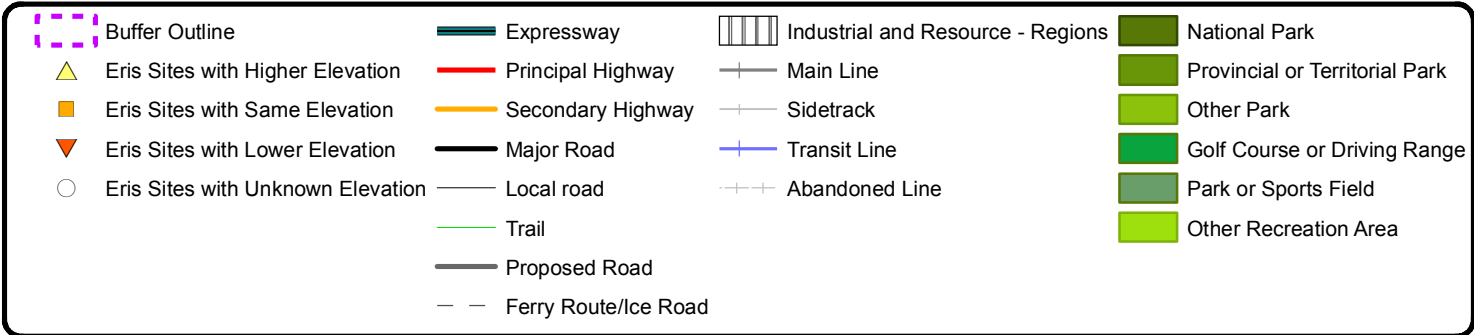


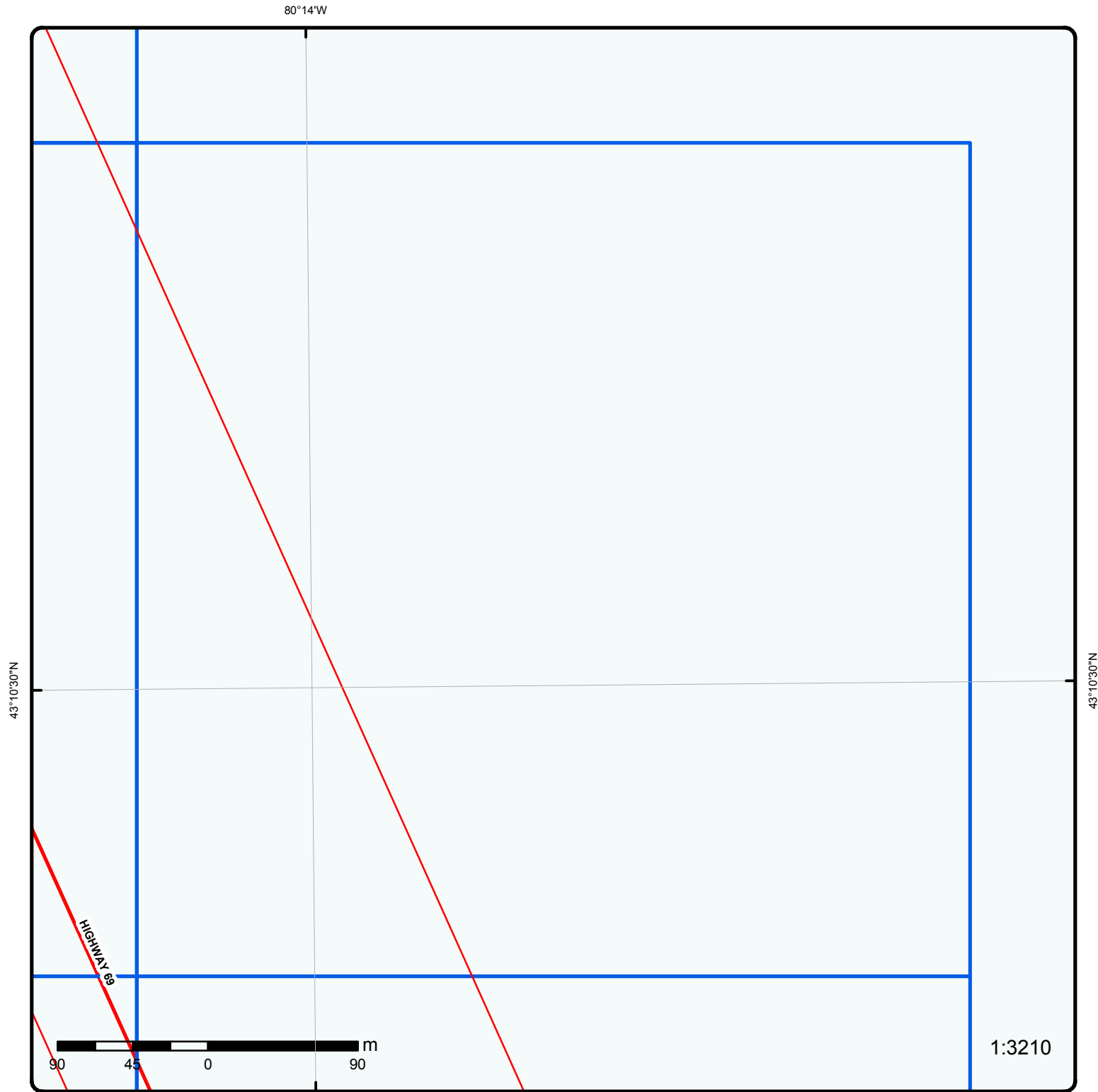


# Grid 63

Order No: 20150428065

Address: Route B, north of Britt, towards Lost Channel, ON





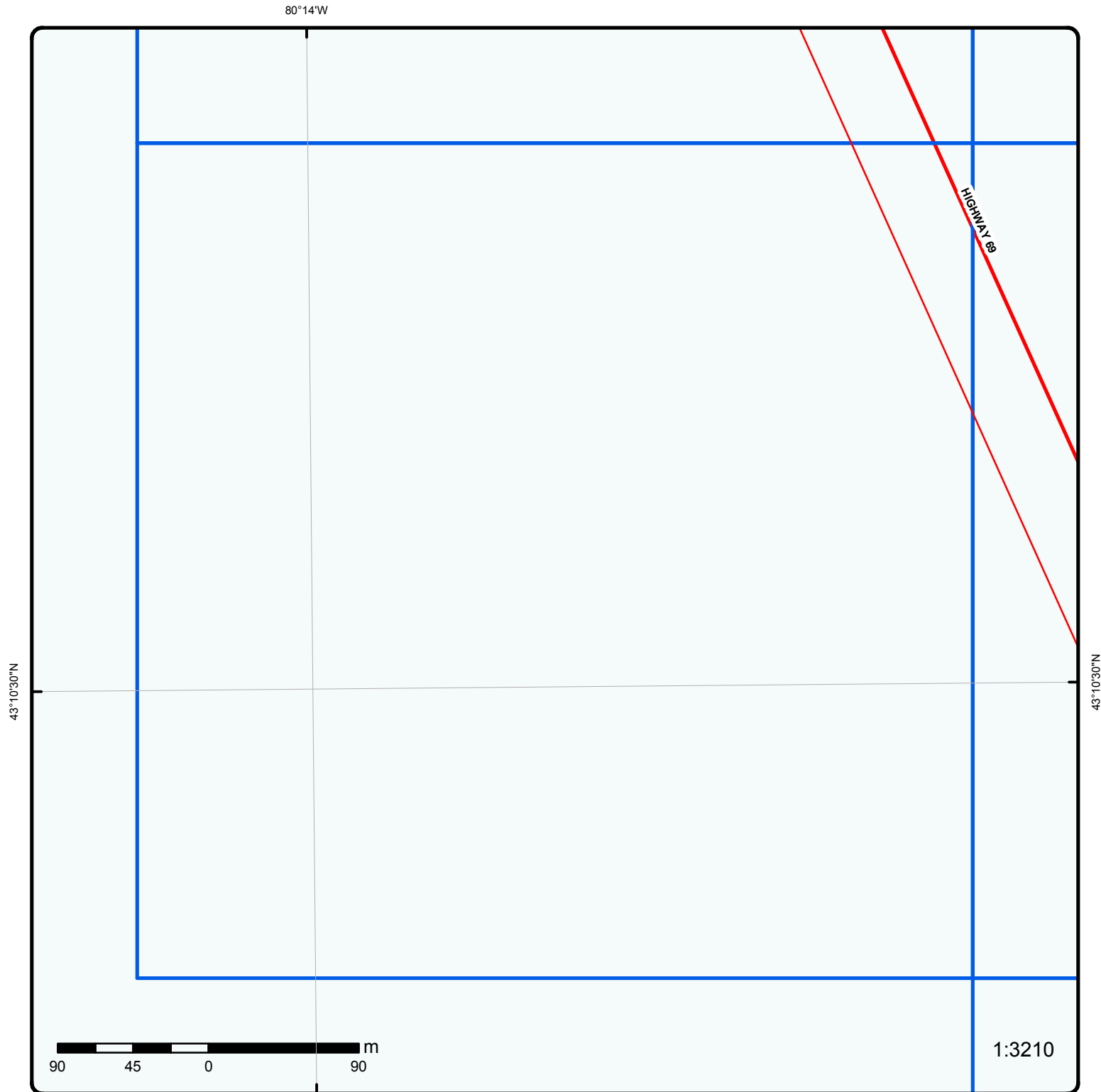
**Grid 64**

Order No: 20150428065

Address: Route B, north of Britt, towards Lost Channel, ON

Buffer Outline	Expressway	Industrial and Resource - Regions	National Park
Eris Sites with Higher Elevation	Principal Highway	Main Line	Provincial or Territorial Park
Eris Sites with Same Elevation	Secondary Highway	Sidetrack	Other Park
Eris Sites with Lower Elevation	Major Road	Transit Line	Golf Course or Driving Range
Eris Sites with Unknown Elevation	Local road	Abandoned Line	Park or Sports Field
	Trail		Other Recreation Area
	Proposed Road		
	Ferry Route/Ice Road		

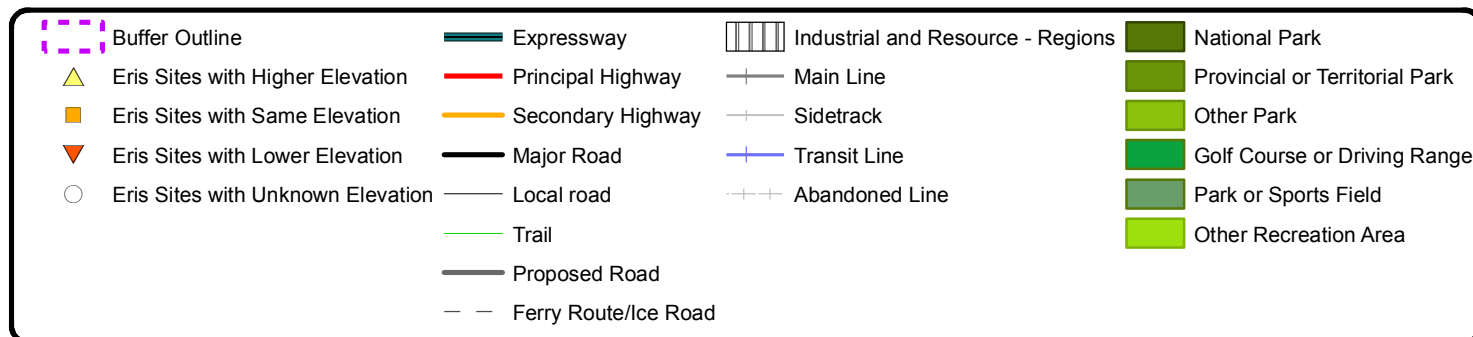


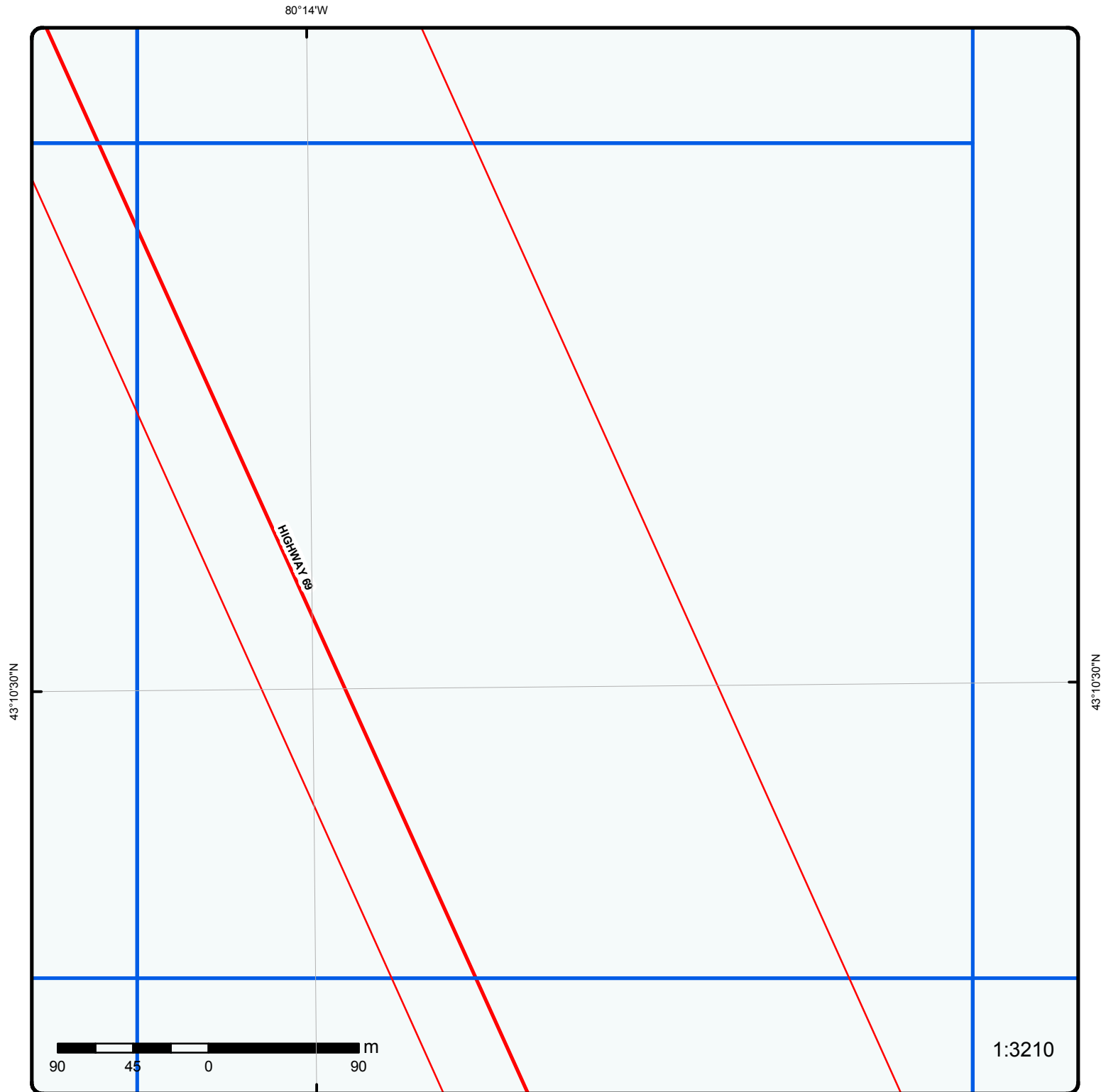


## Grid 65

Order No: 20150428065

Address: Route B, north of Britt, towards Lost Channel, ON

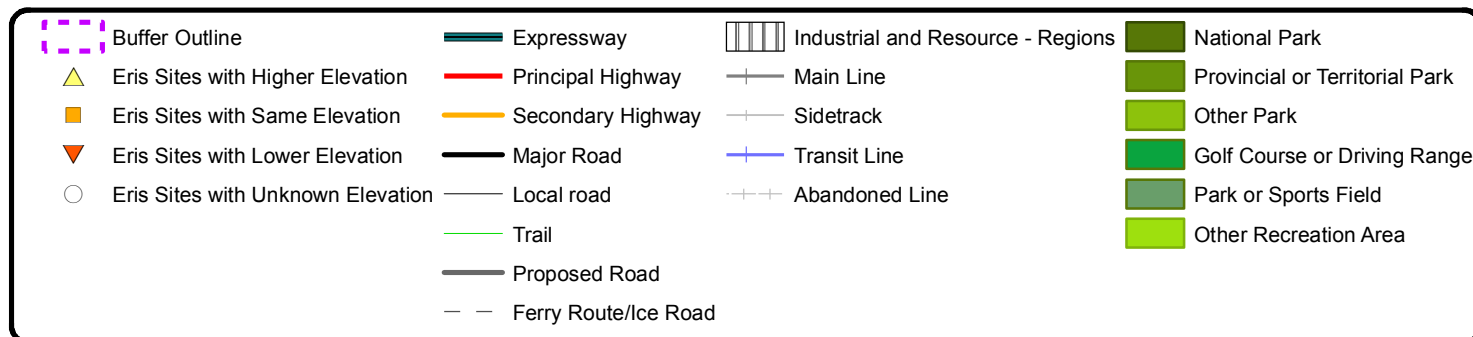


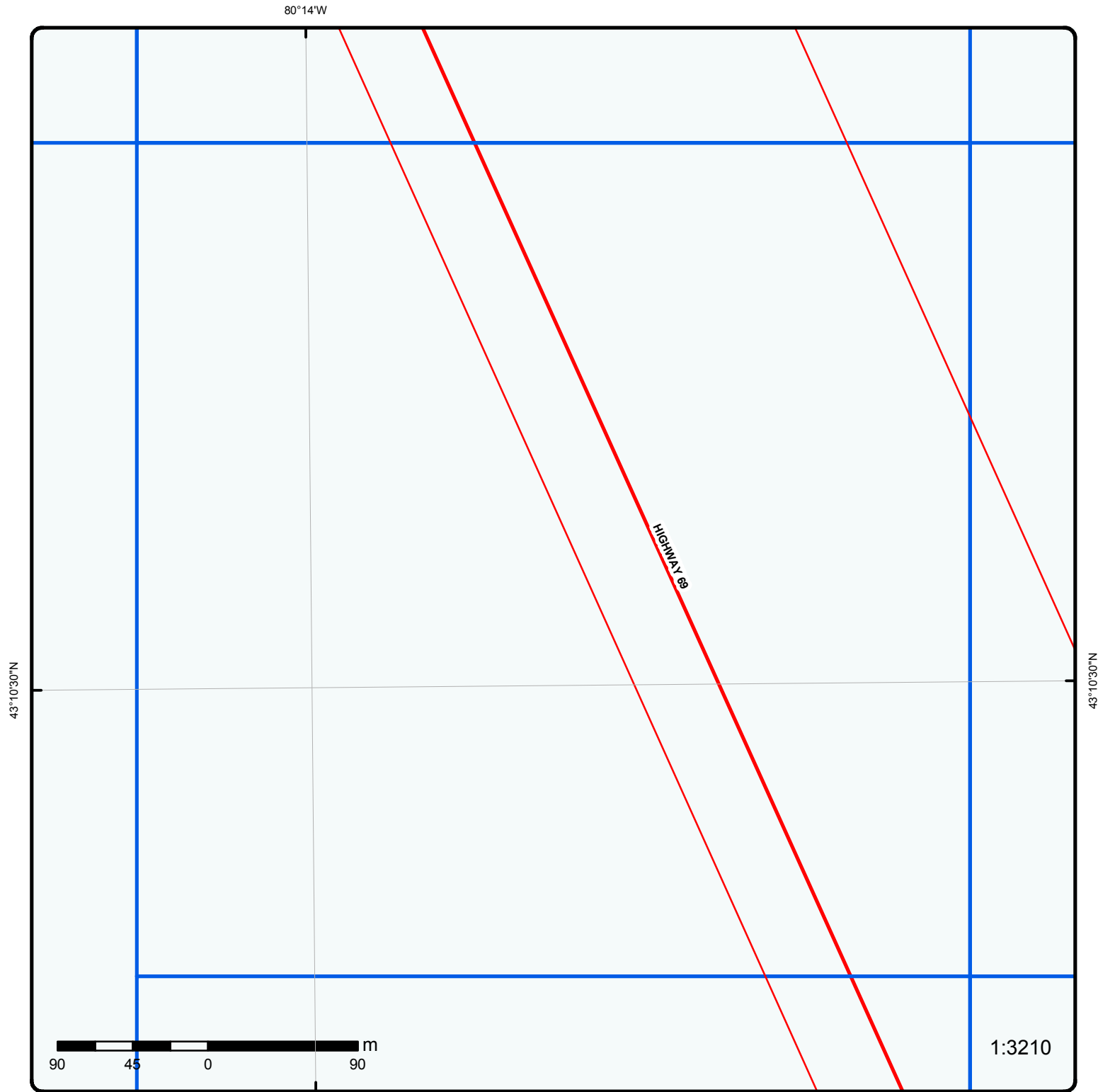


**Grid 66**

Order No: 20150428065

Address: Route B, north of Britt, towards Lost Channel, ON

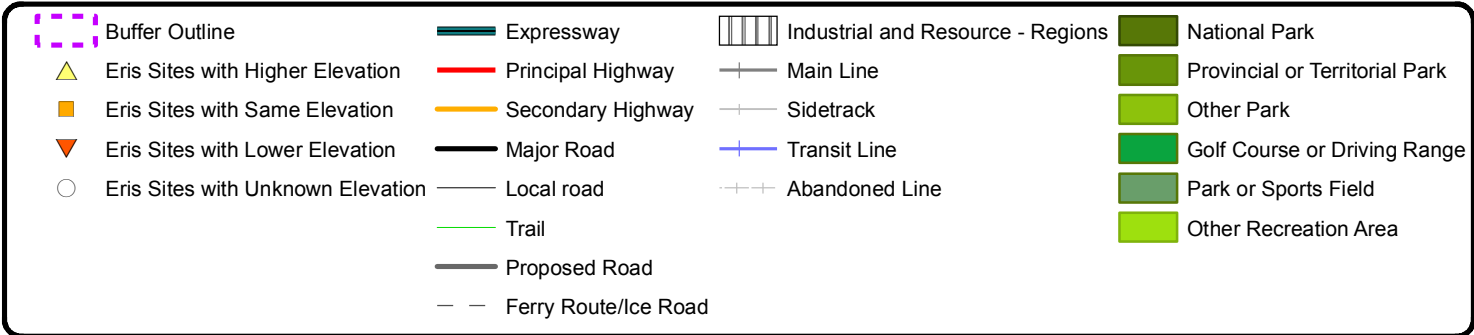




# Grid 67

Order No: 20150428065

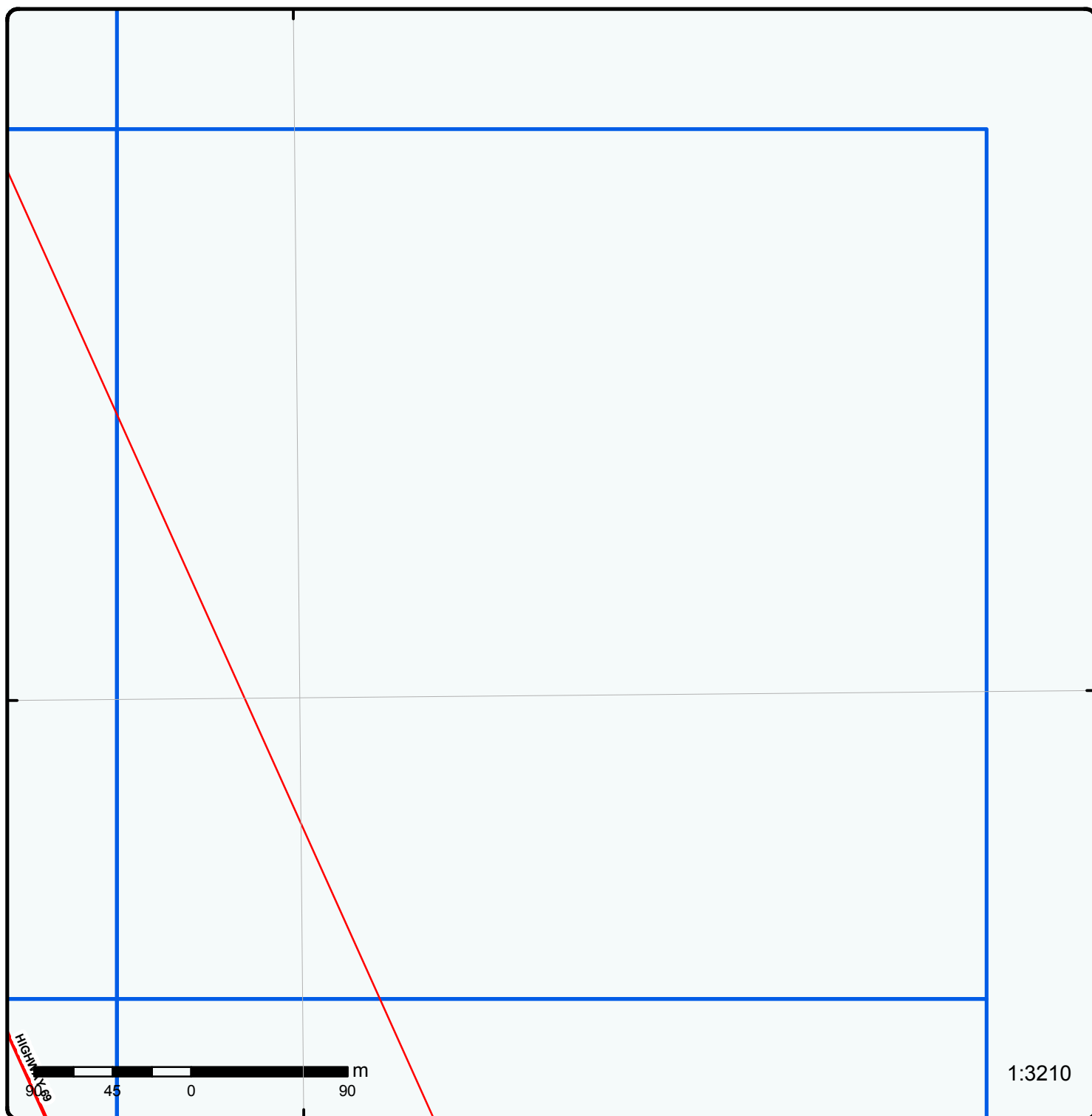
Address: Route B, north of Britt, towards Lost Channel, ON



80°14'W

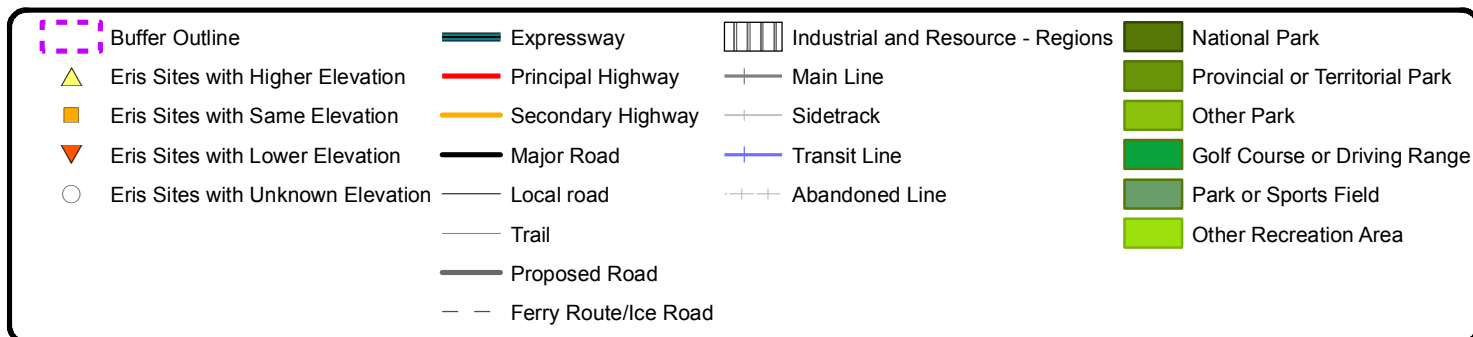
43°10'30"N

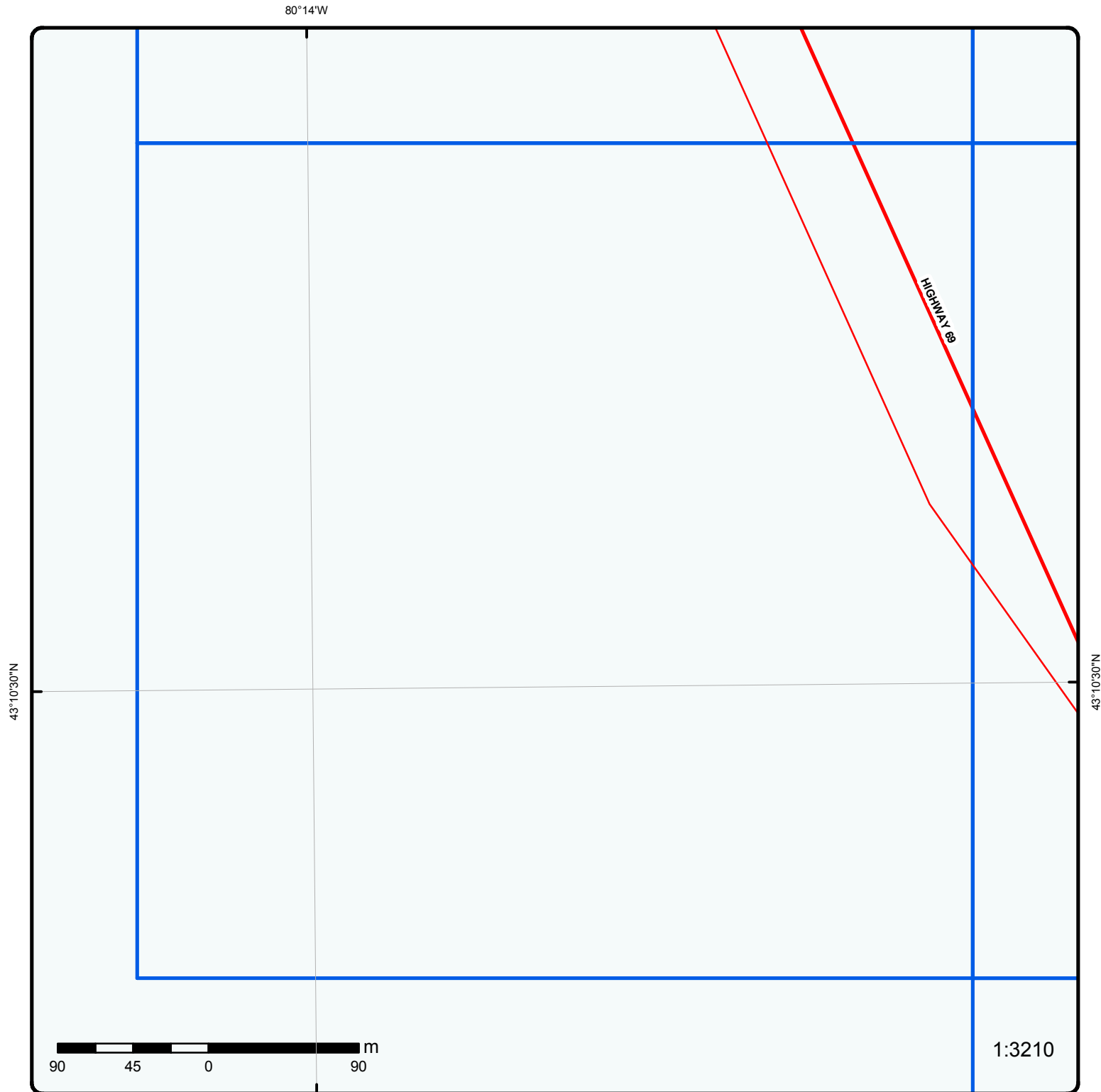
43°10'30"N

**Grid 68**

Order No: 20150428065

Address: Route B, north of Britt, towards Lost Channel, ON

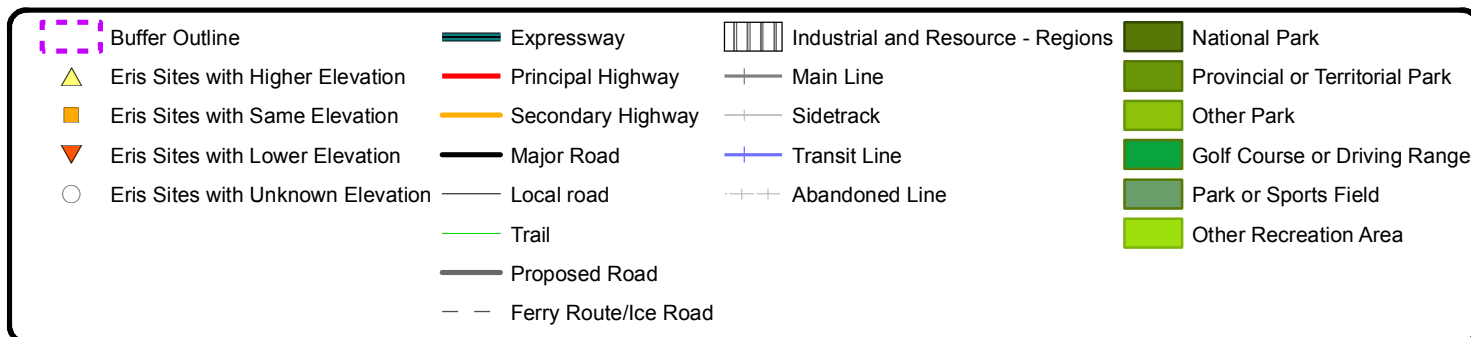


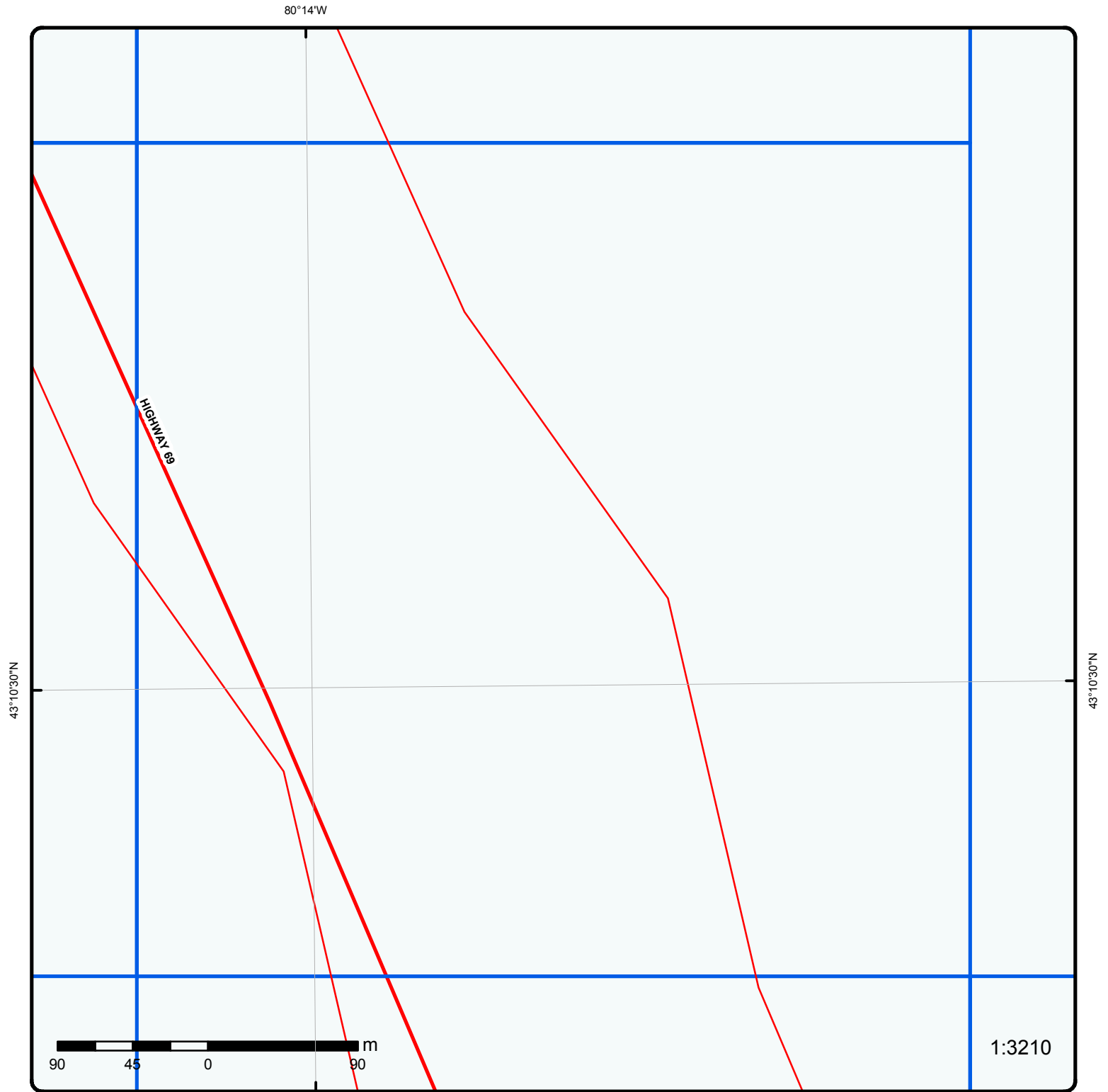


## Grid 69

Order No: 20150428065

Address: Route B, north of Britt, towards Lost Channel, ON

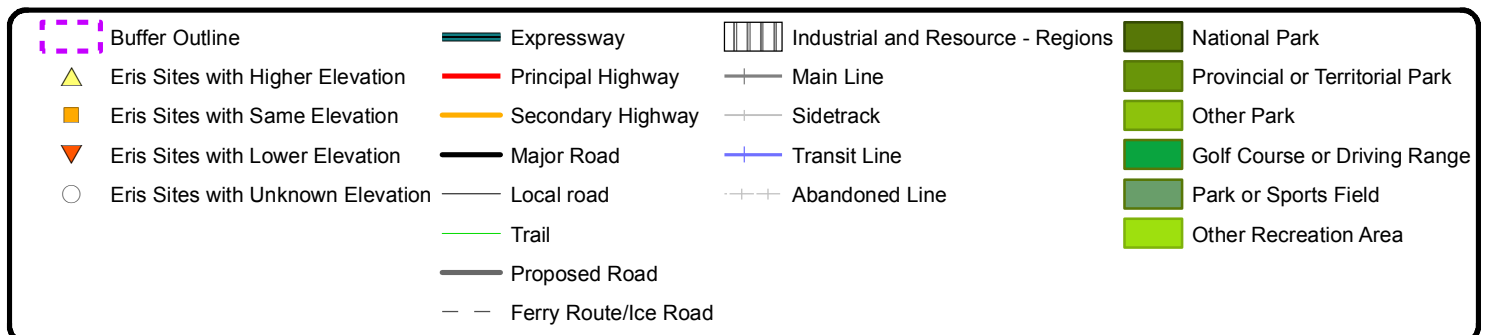


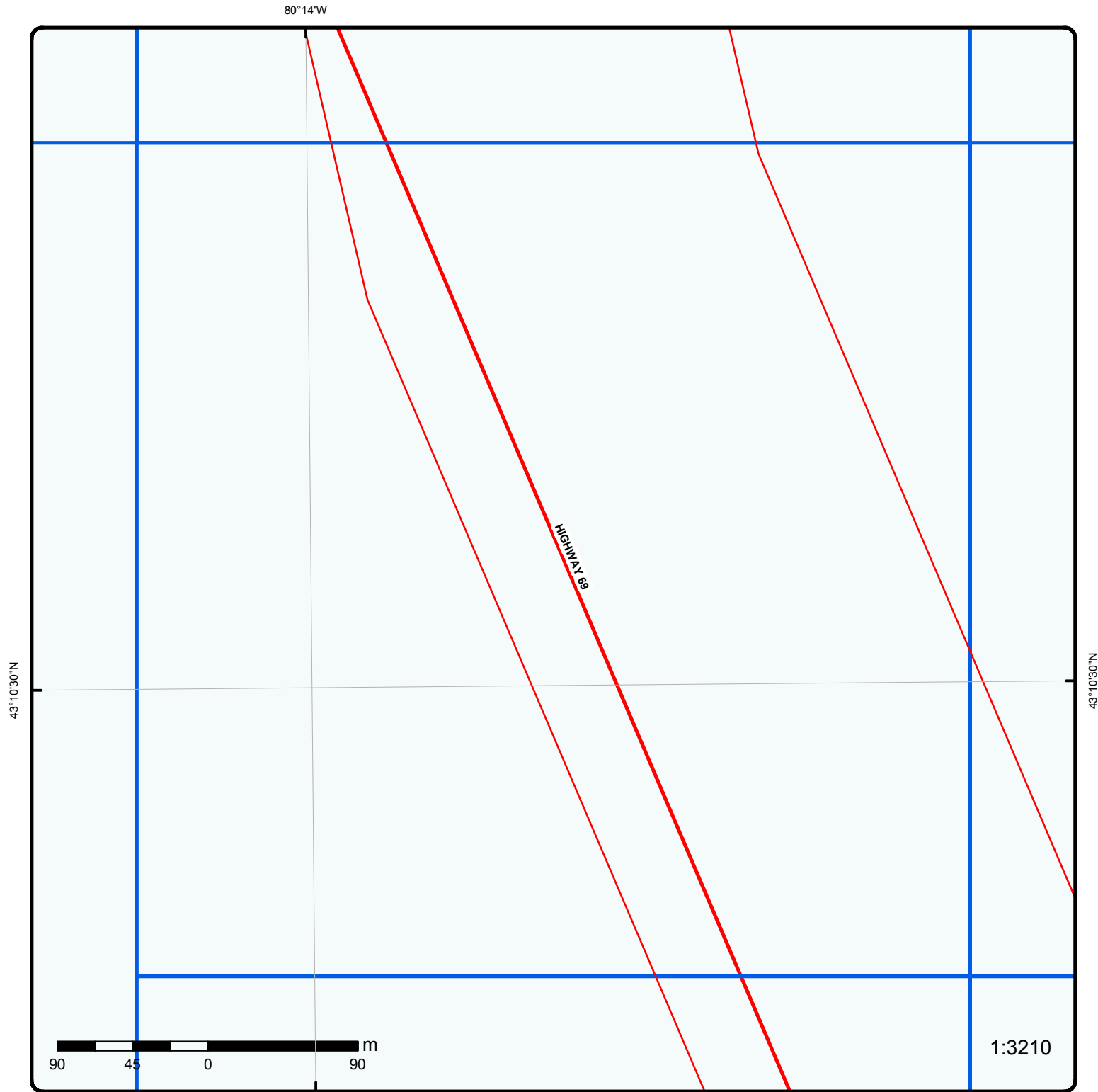


**Grid 70**

Order No: 20150428065

Address: Route B, north of Britt, towards Lost Channel, ON

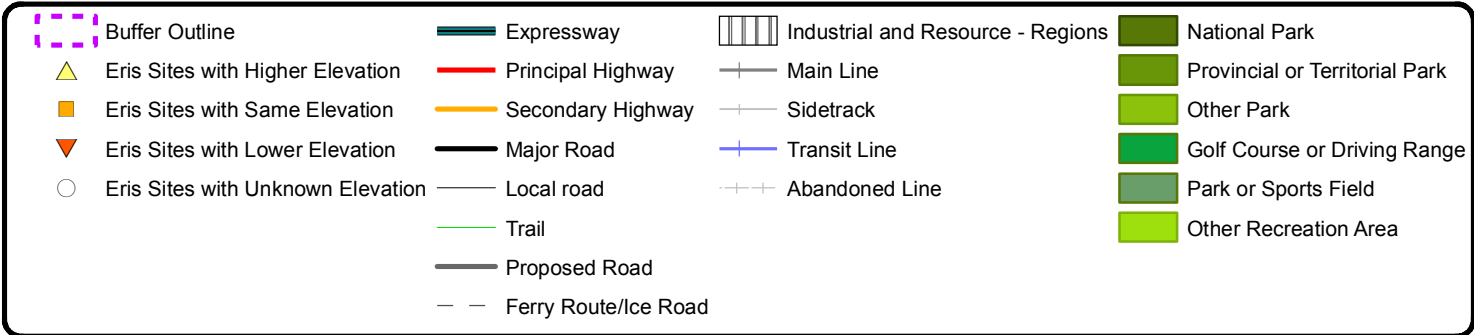




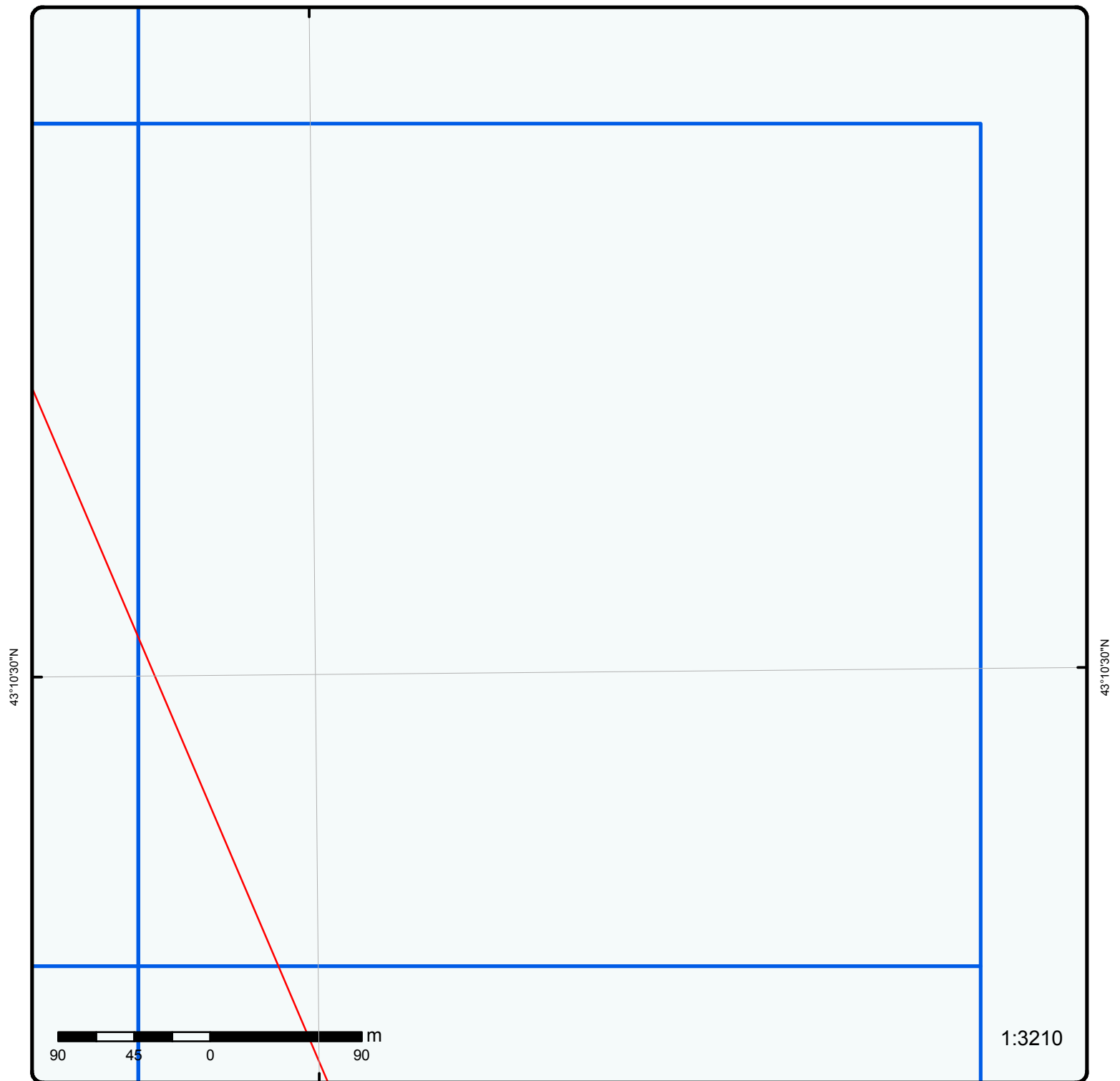
**Grid 71**

Order No: 20150428065

Address: Route B, north of Britt, towards Lost Channel, ON

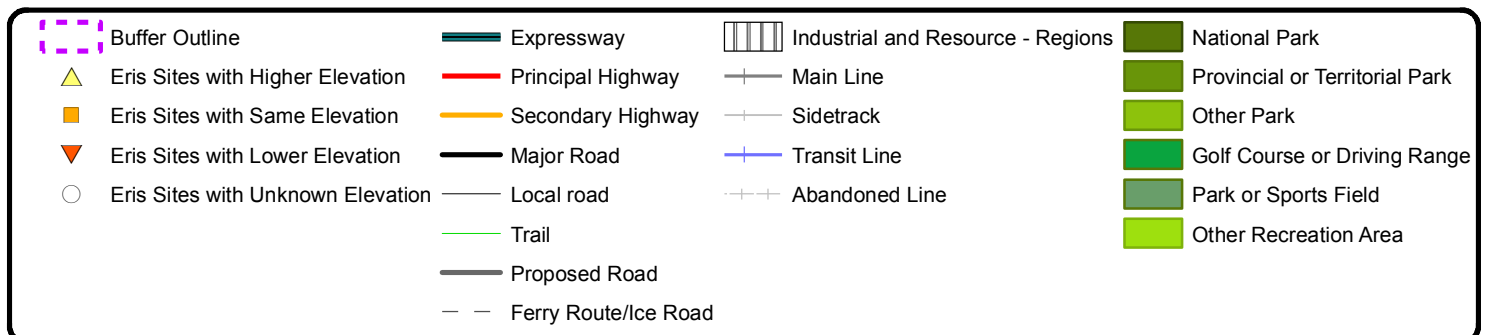


80°14'W

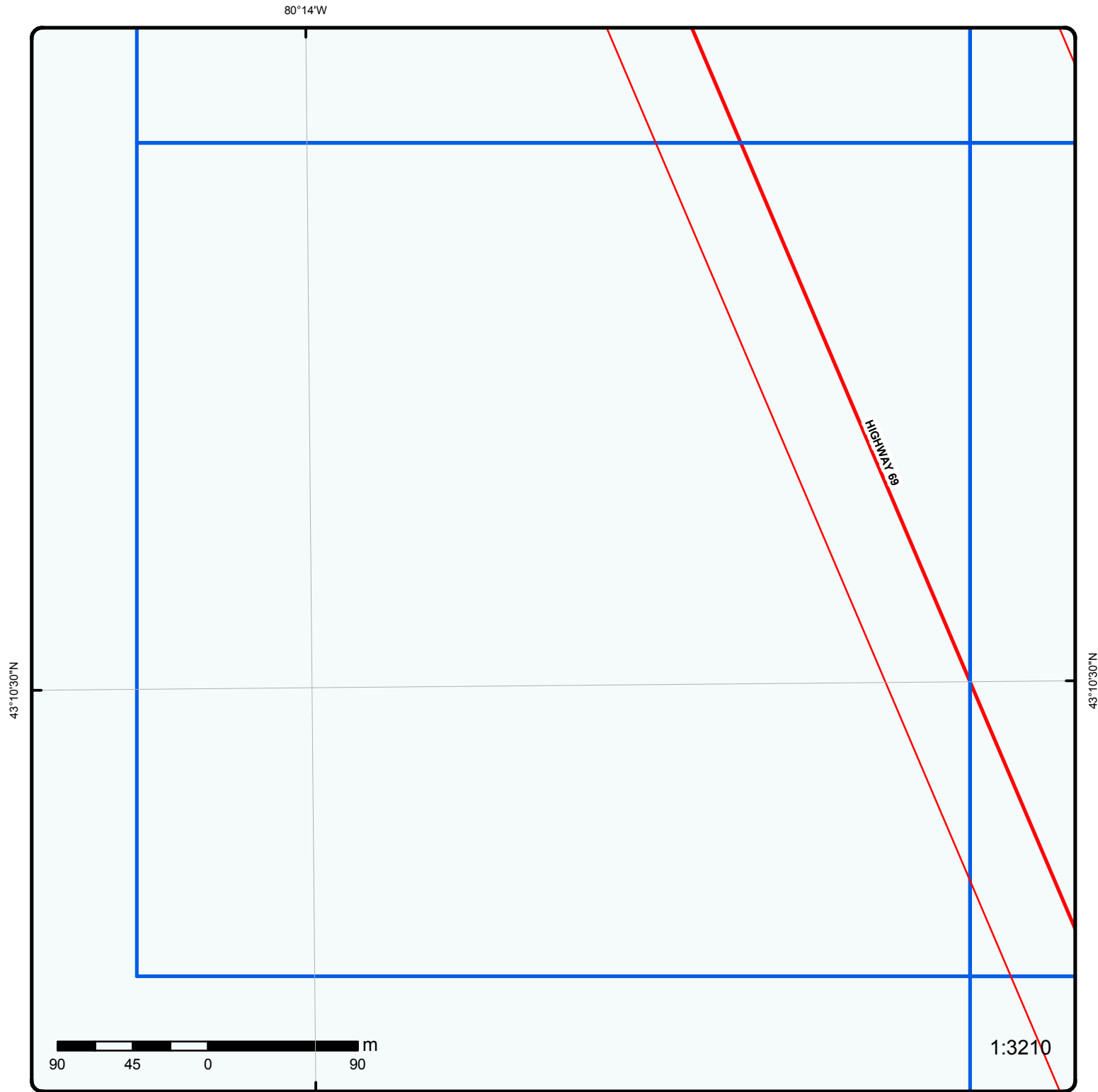
**Grid 72**

Order No: 20150428065

Address: Route B, north of Britt, towards Lost Channel, ON





















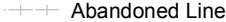







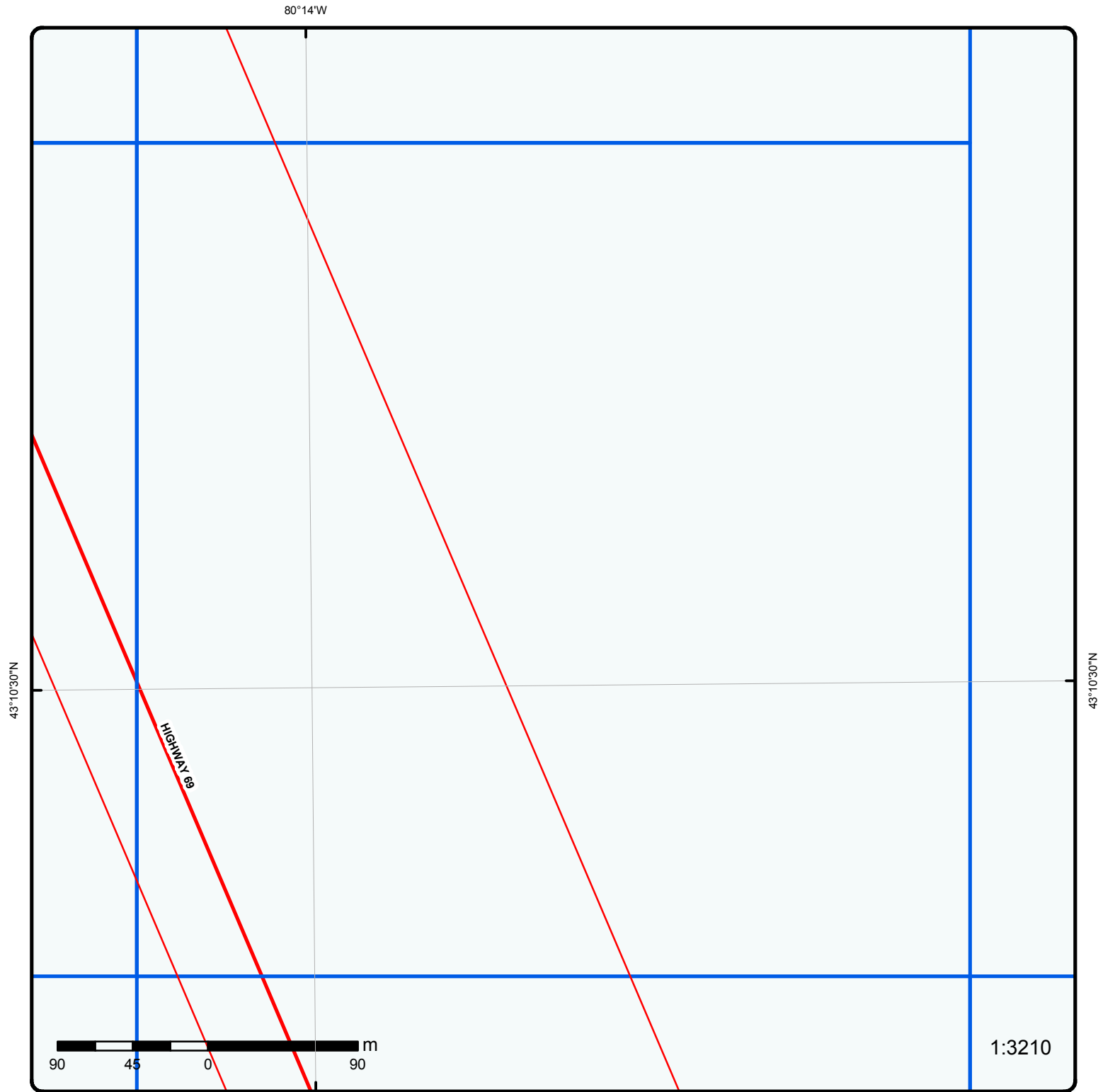


**Grid 73**

Order No: 20150428065

Address: Route B, north of Britt, towards Lost Channel, ON

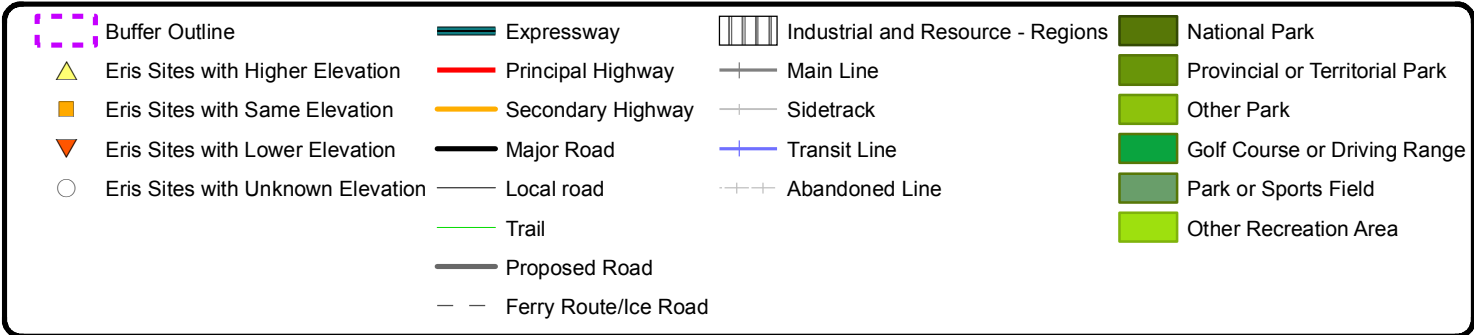
 Buffer Outline	 Expressway	 Industrial and Resource - Regions	 National Park
 Eris Sites with Higher Elevation	 Principal Highway	 Main Line	 Provincial or Territorial Park
 Eris Sites with Same Elevation	 Secondary Highway	 Sidetrack	 Other Park
 Eris Sites with Lower Elevation	 Major Road	 Transit Line	 Golf Course or Driving Range
 Eris Sites with Unknown Elevation	 Local road	 Abandoned Line	 Park or Sports Field
	 Trail		 Other Recreation Area
	 Proposed Road		
	 Ferry Route/Ice Road		

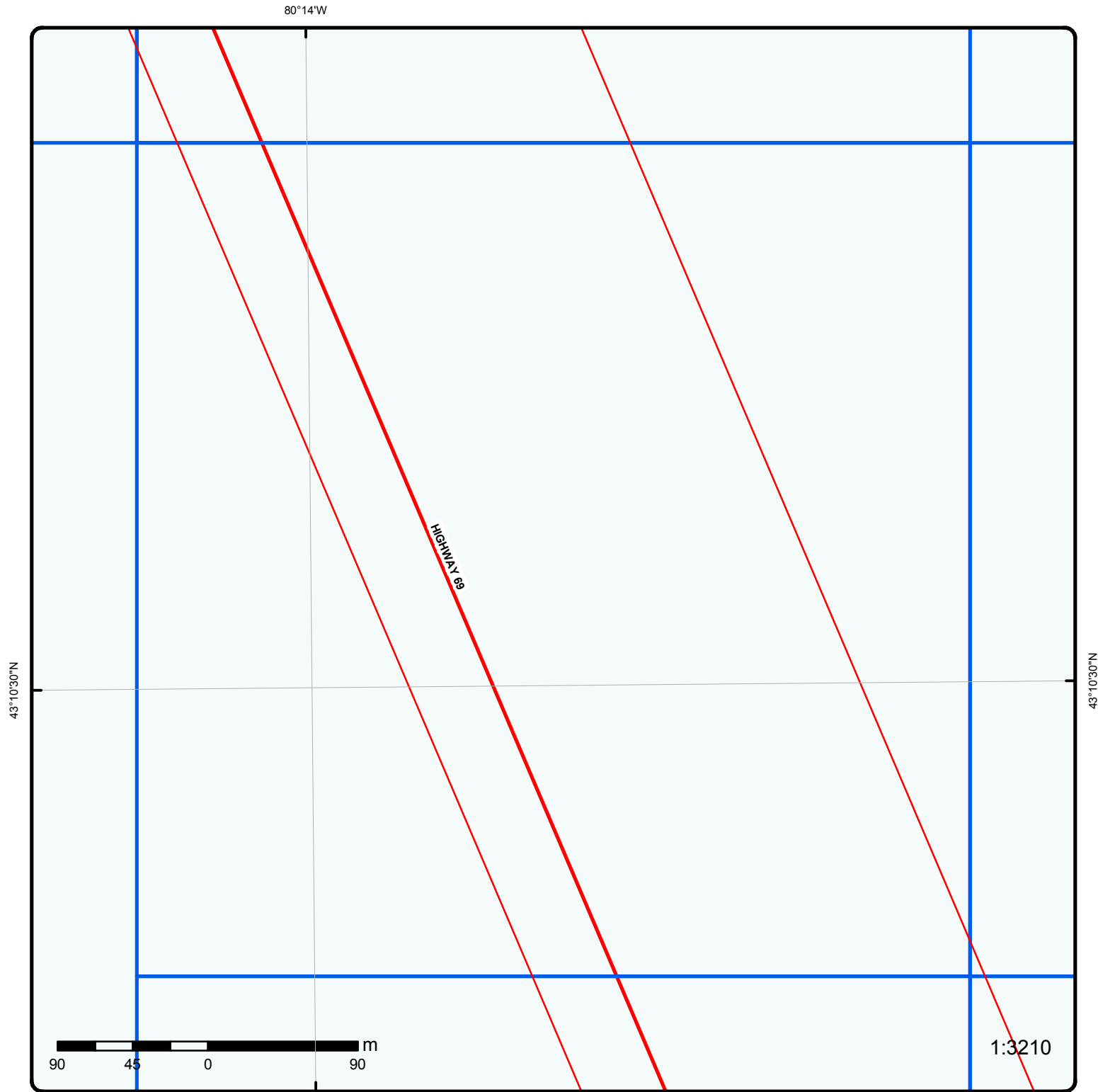


**Grid 74**

Order No: 20150428065

Address: Route B, north of Britt, towards Lost Channel, ON

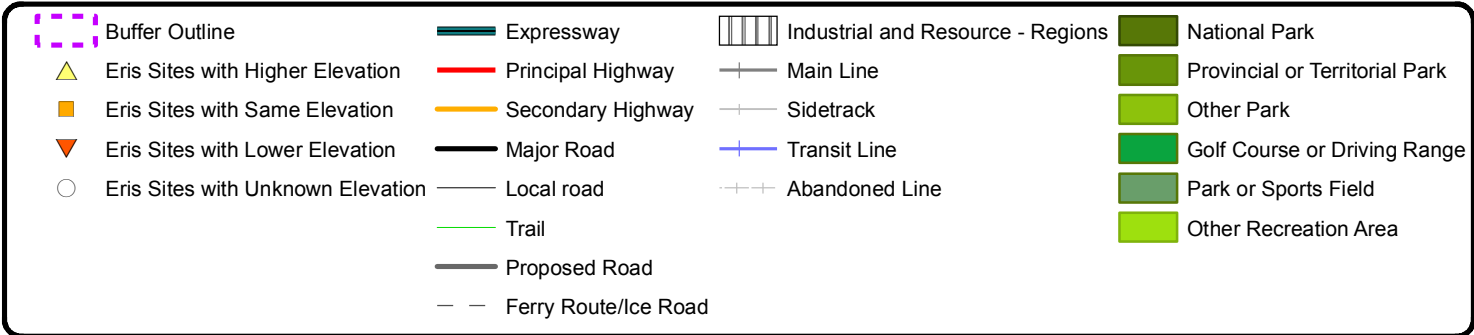




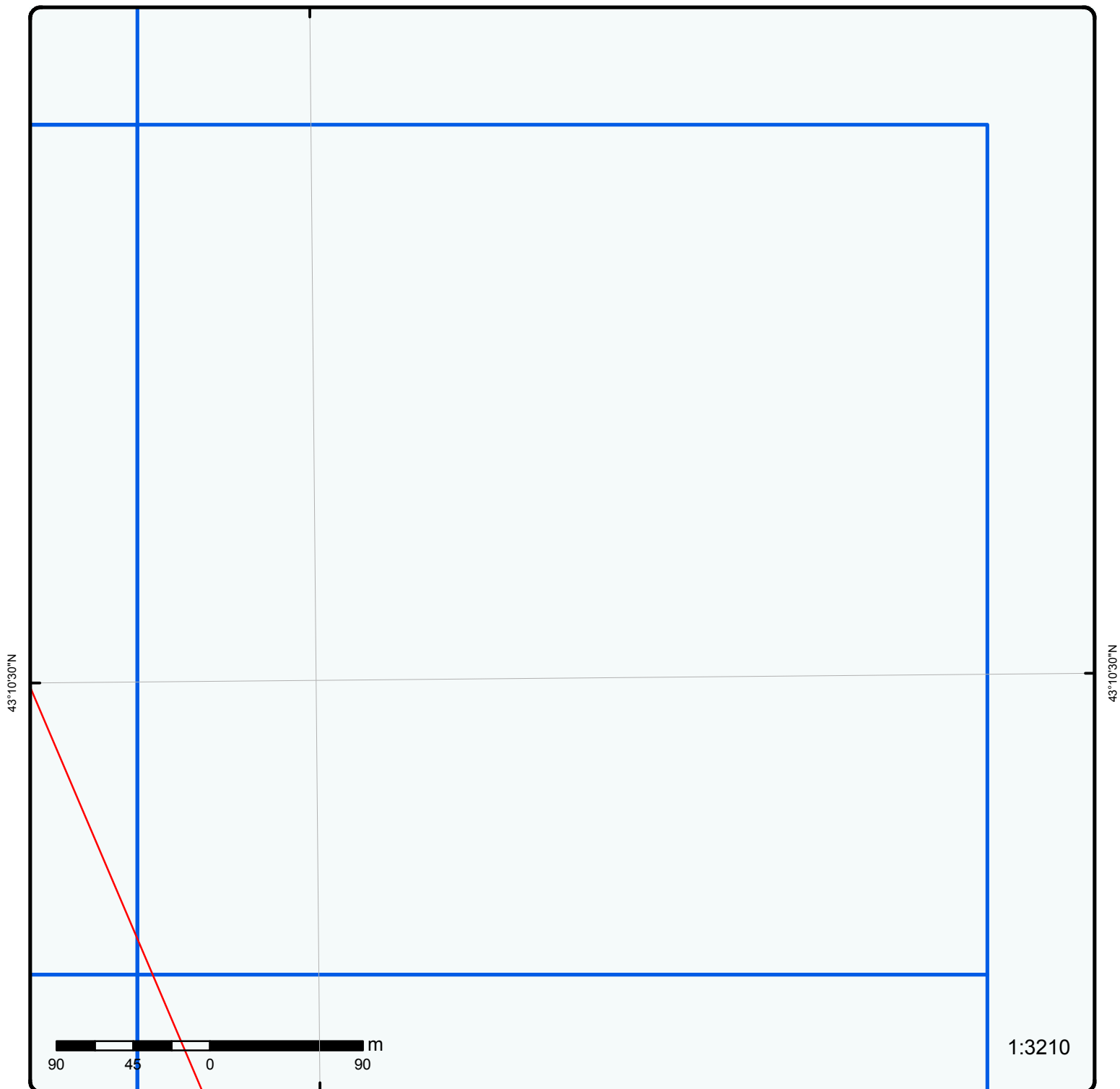
**Grid 75**

Order No: 20150428065

Address: Route B, north of Britt, towards Lost Channel, ON

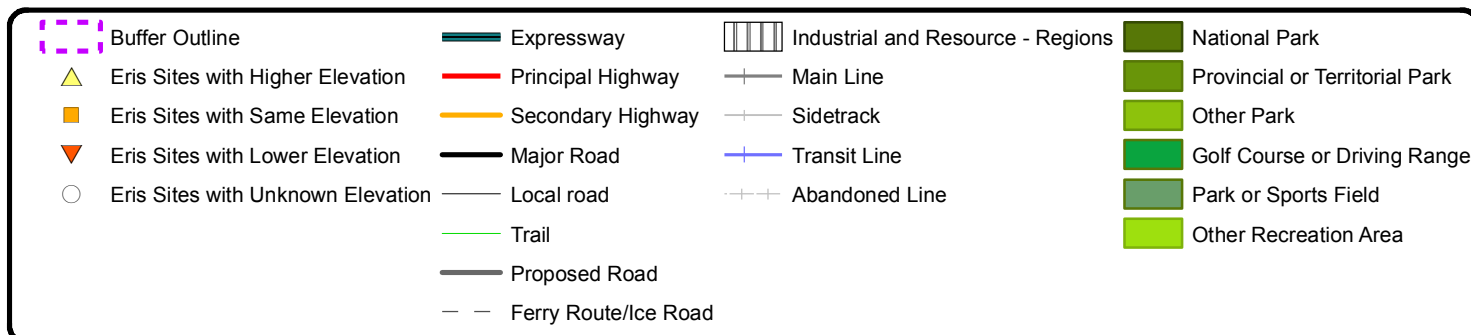


80°14'W

**Grid 76**

Order No: 20150428065

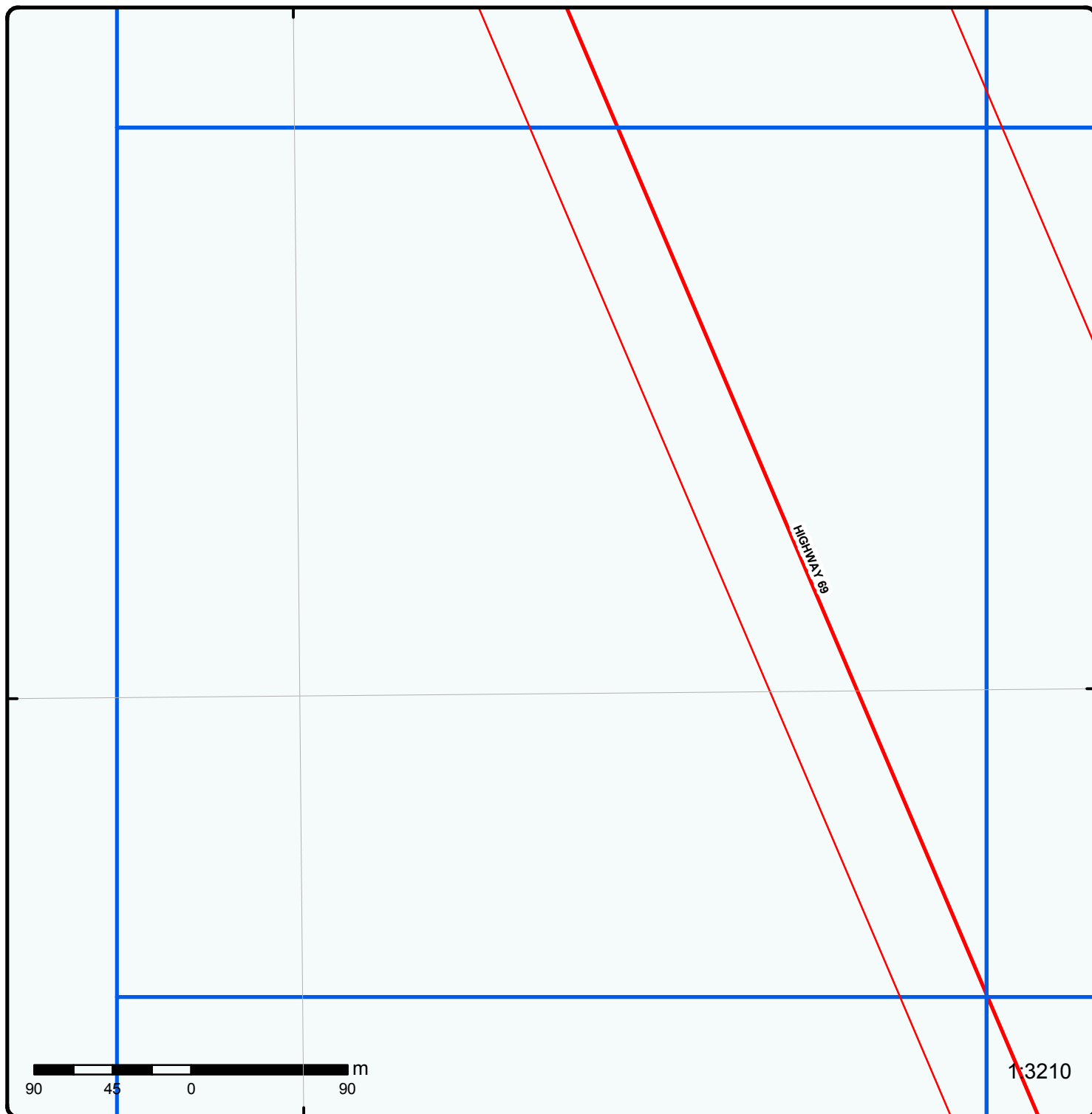
Address: Route B, north of Britt, towards Lost Channel, ON



80°14'W

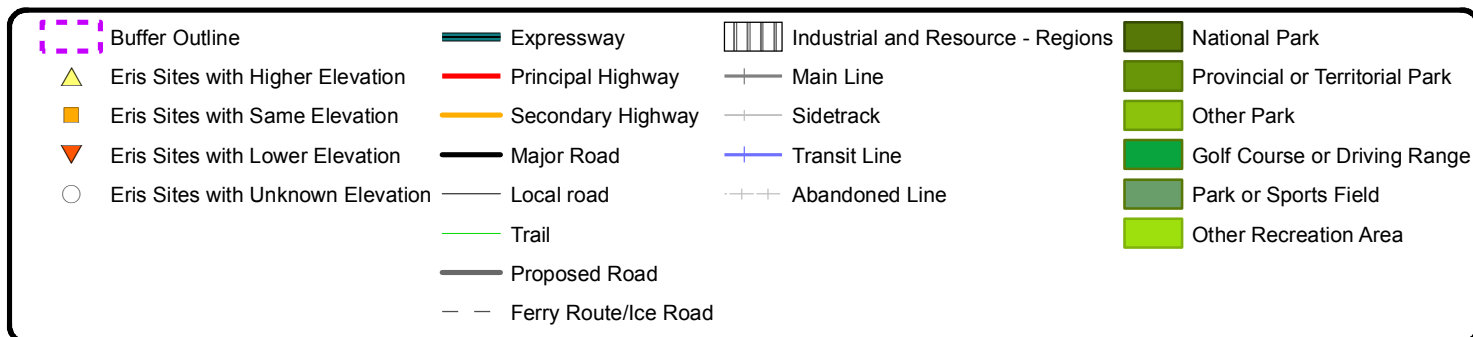
43°10'30"N

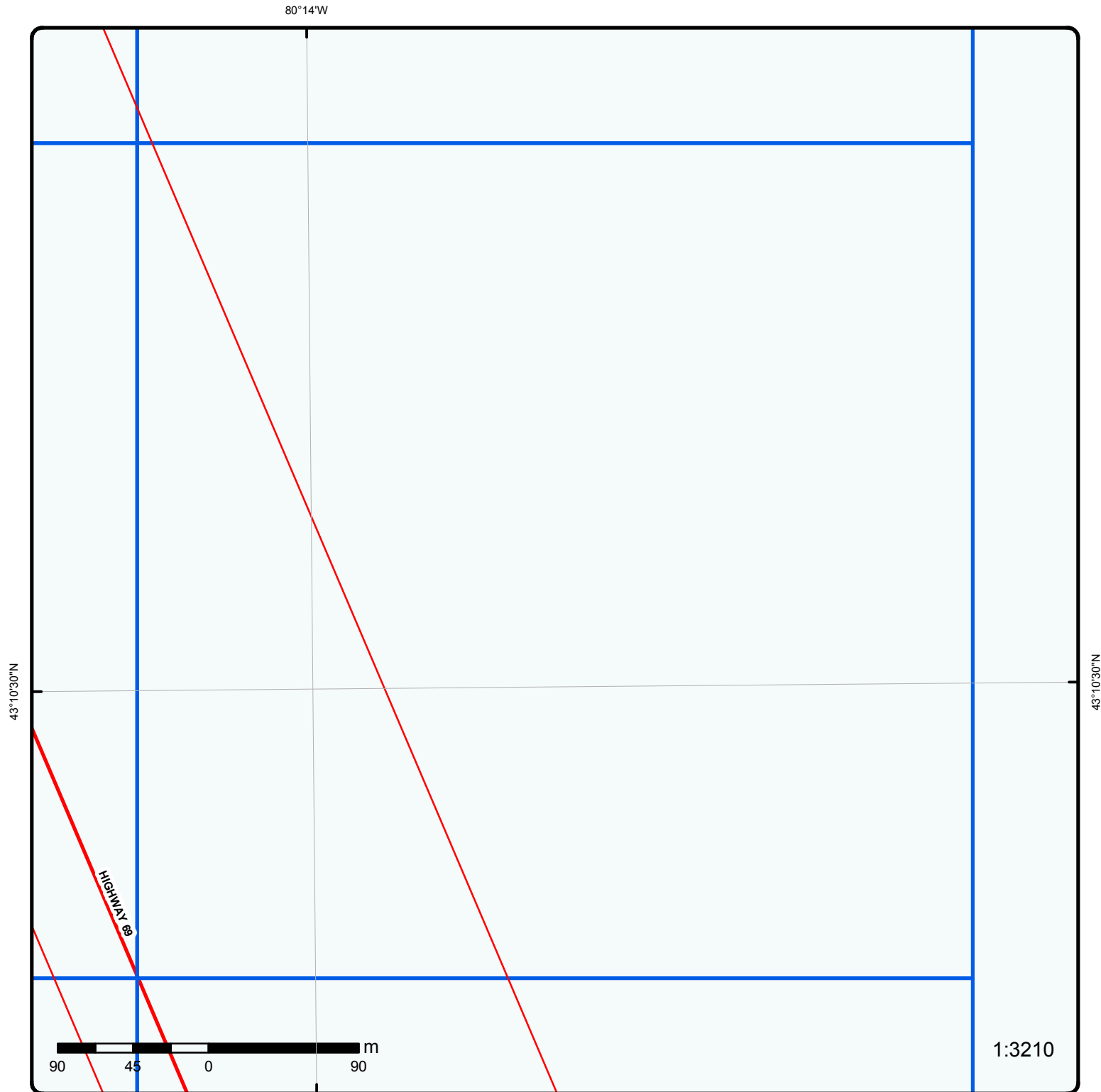
43°10'30"N

**Grid 77**

Order No: 20150428065

Address: Route B, north of Britt, towards Lost Channel, ON

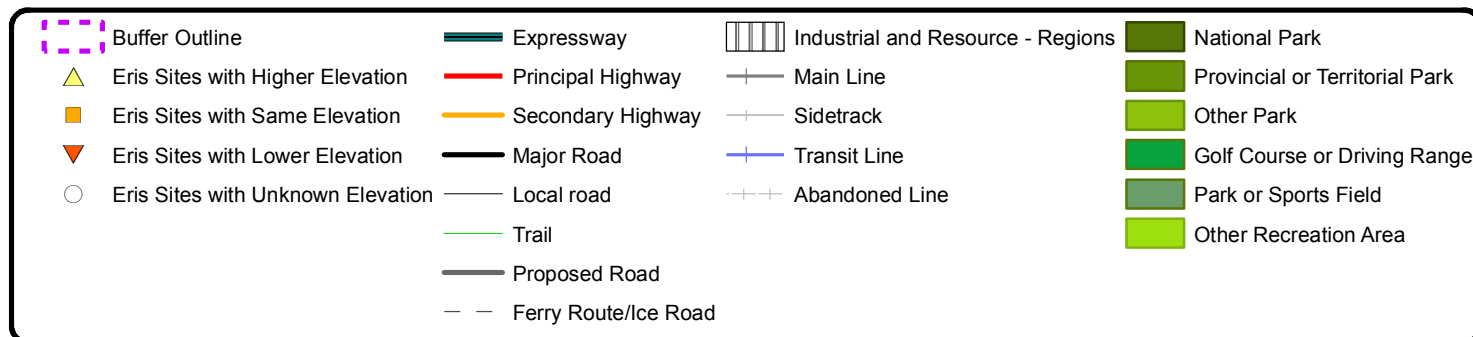


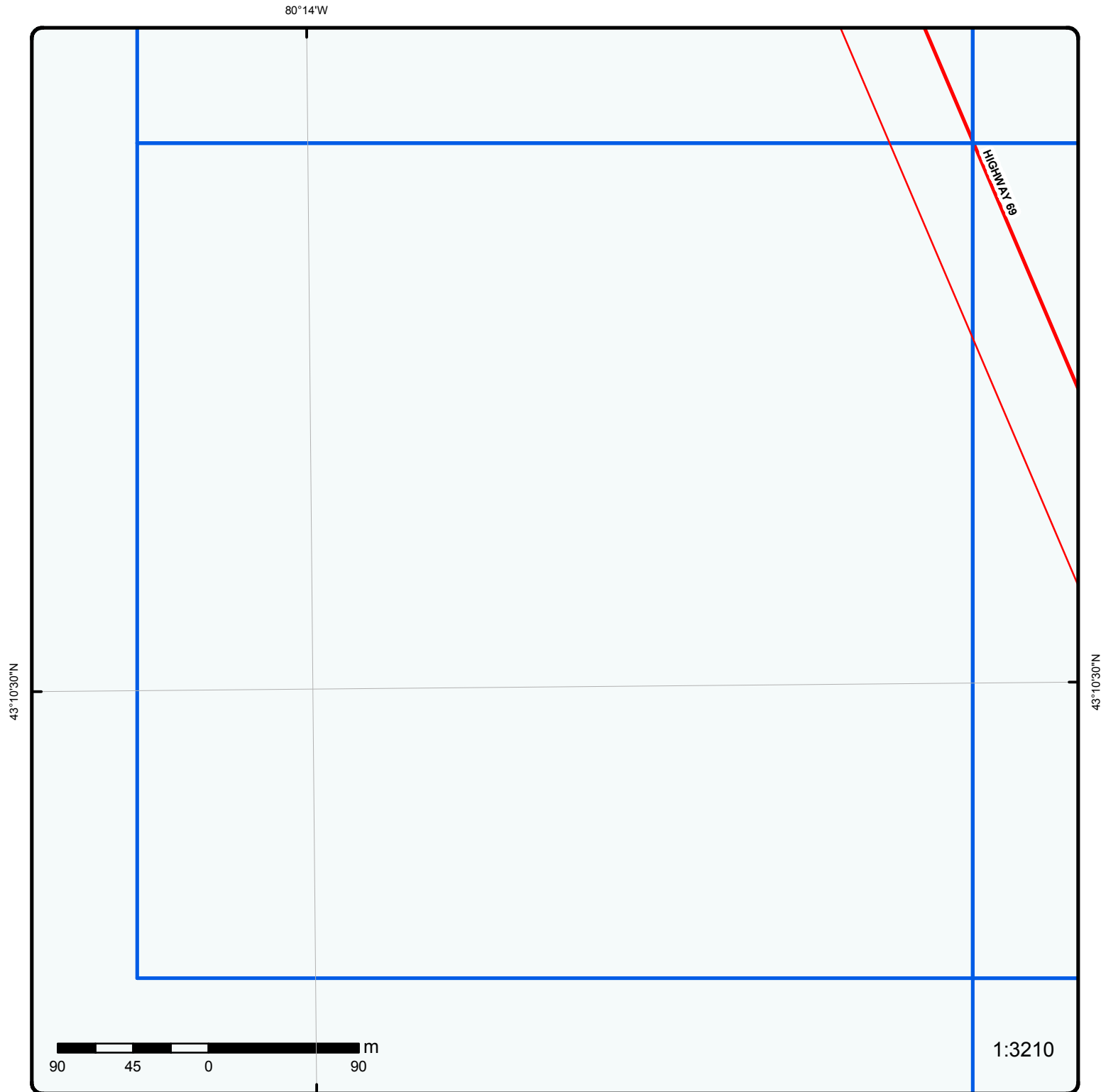


## Grid 78

Order No: 20150428065

Address: Route B, north of Britt, towards Lost Channel, ON

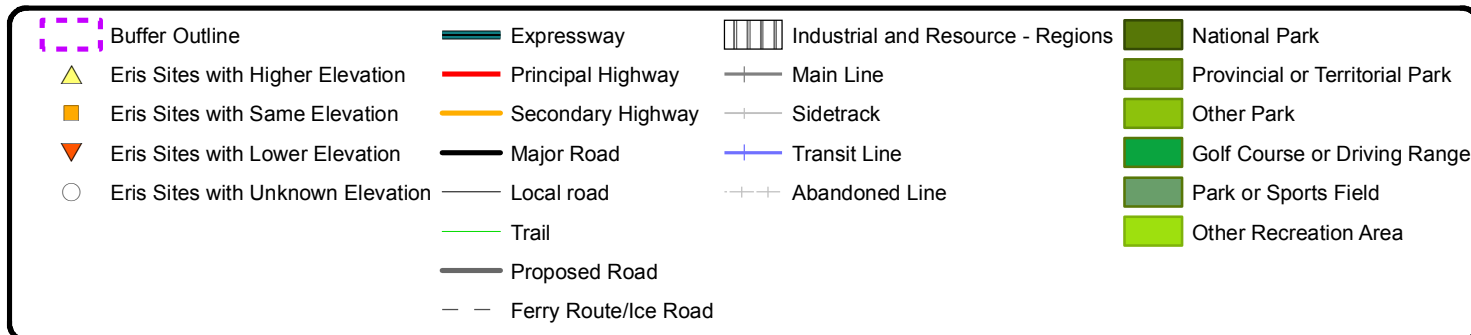


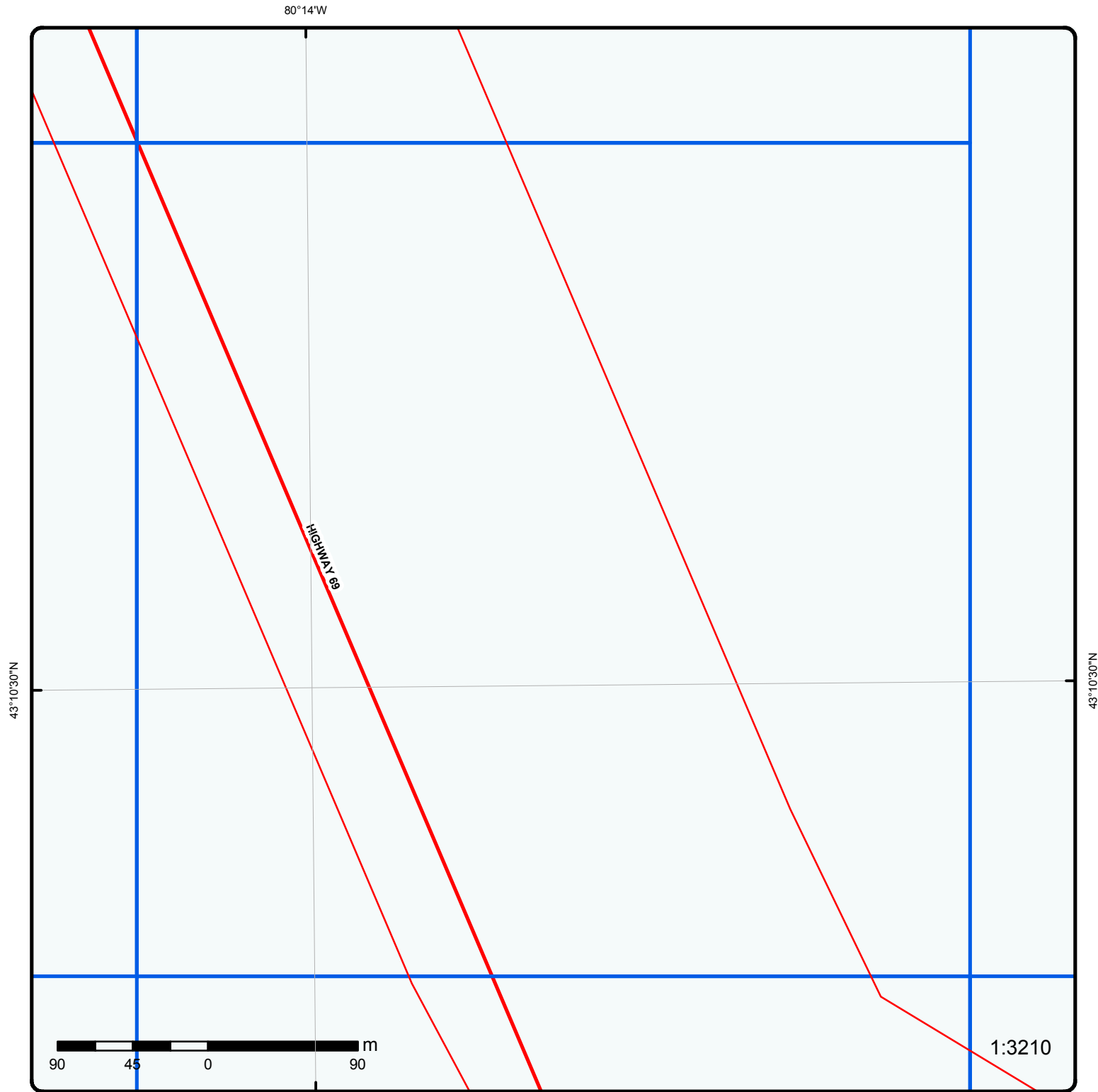


## Grid 79

Order No: 20150428065

Address: Route B, north of Britt, towards Lost Channel, ON





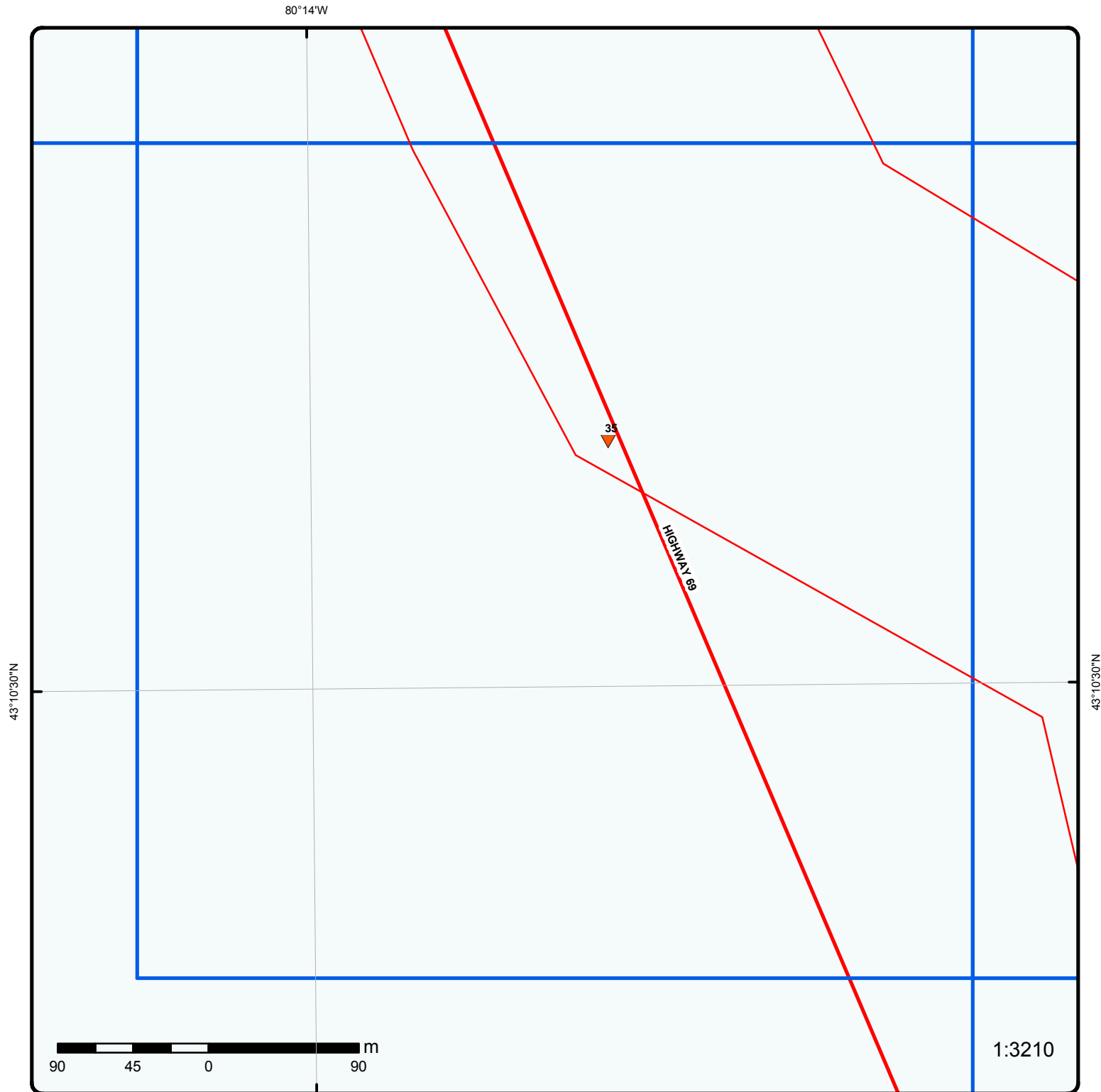
**Grid 80**

Order No: 20150428065

Address: Route B, north of Britt, towards Lost Channel, ON

Buffer Outline	Expressway	Industrial and Resource - Regions	National Park
Eris Sites with Higher Elevation	Principal Highway	Main Line	Provincial or Territorial Park
Eris Sites with Same Elevation	Secondary Highway	Sidetrack	Other Park
Eris Sites with Lower Elevation	Major Road	Transit Line	Golf Course or Driving Range
Eris Sites with Unknown Elevation	Local road	Abandoned Line	Park or Sports Field
	Trail		Other Recreation Area
	Proposed Road		
	Ferry Route/Ice Road		

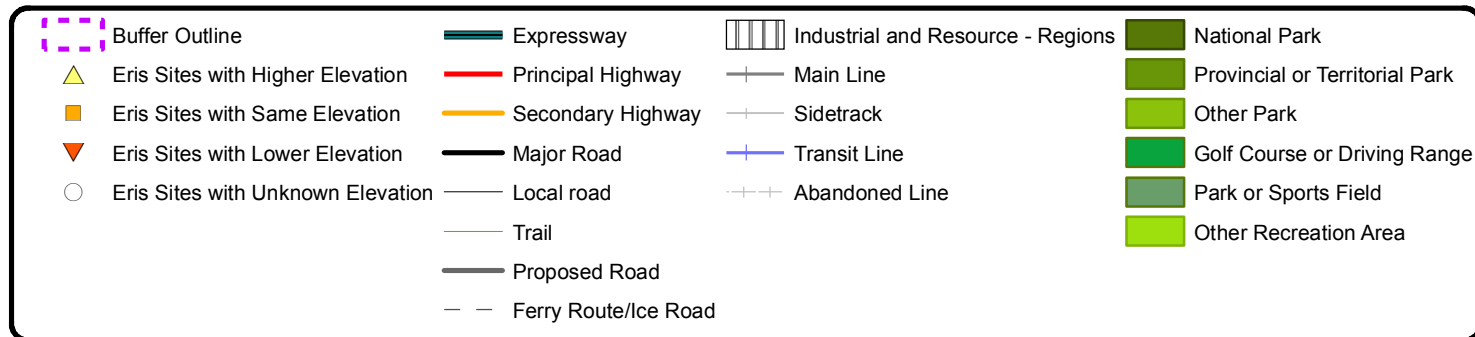




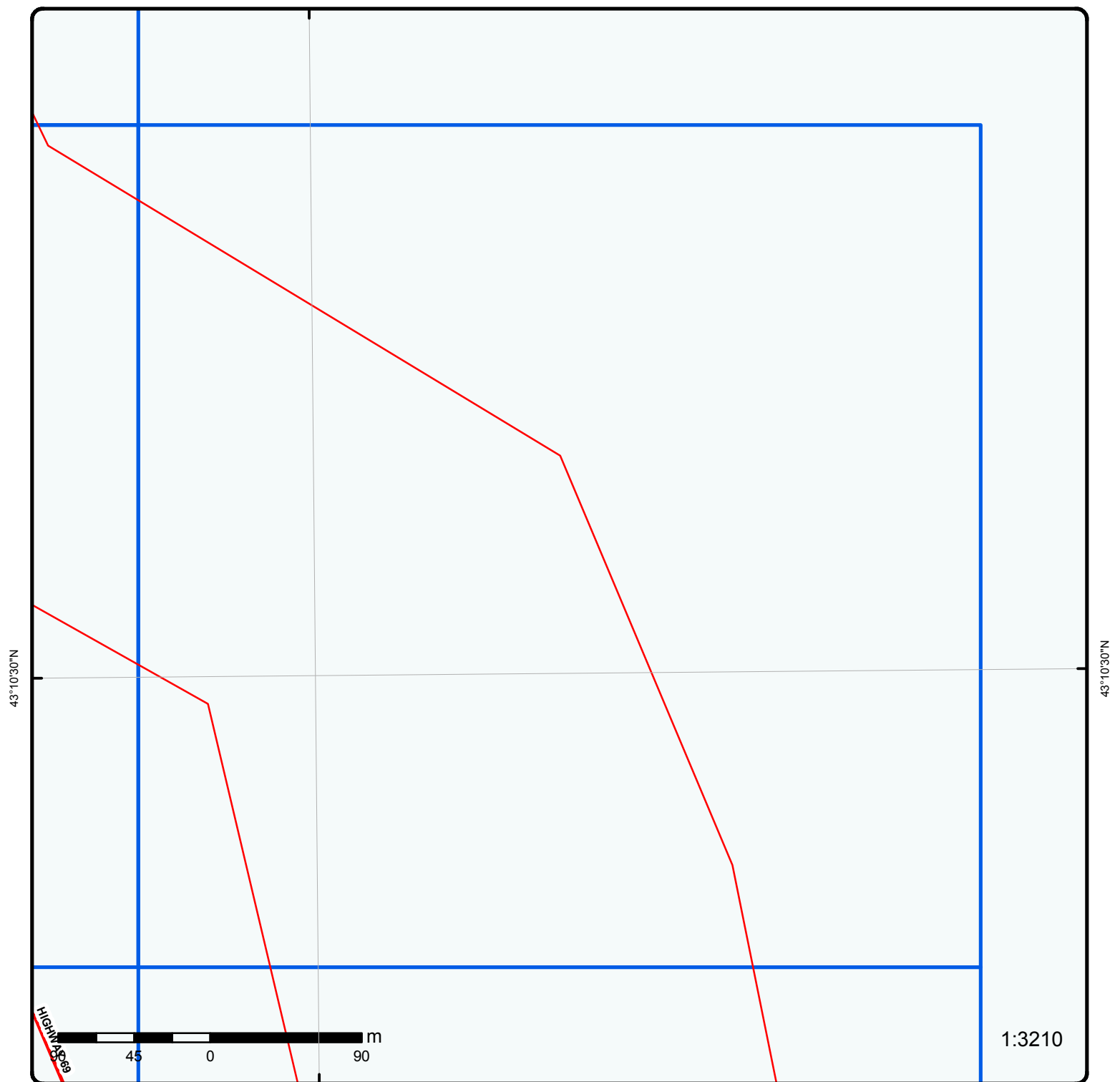
**Grid 81**

Order No: 20150428065

Address: Route B, north of Britt, towards Lost Channel, ON

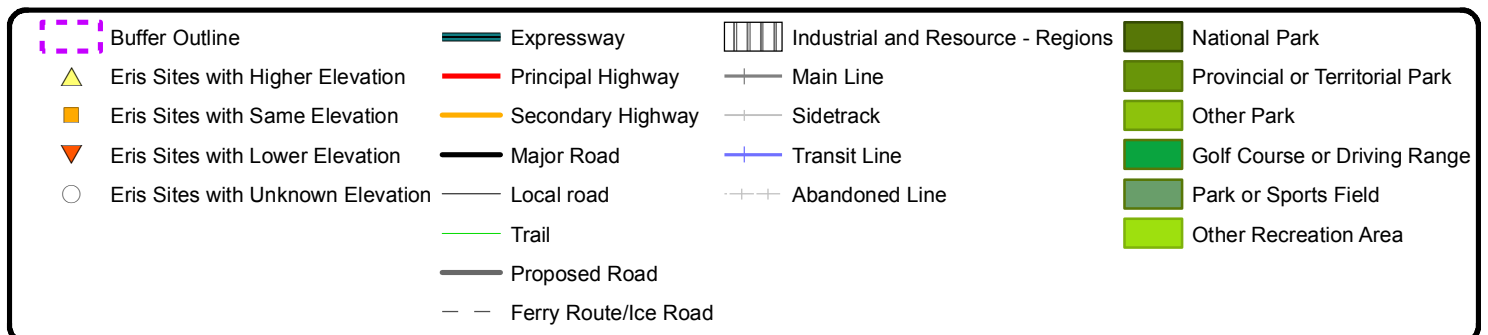


80°14'W

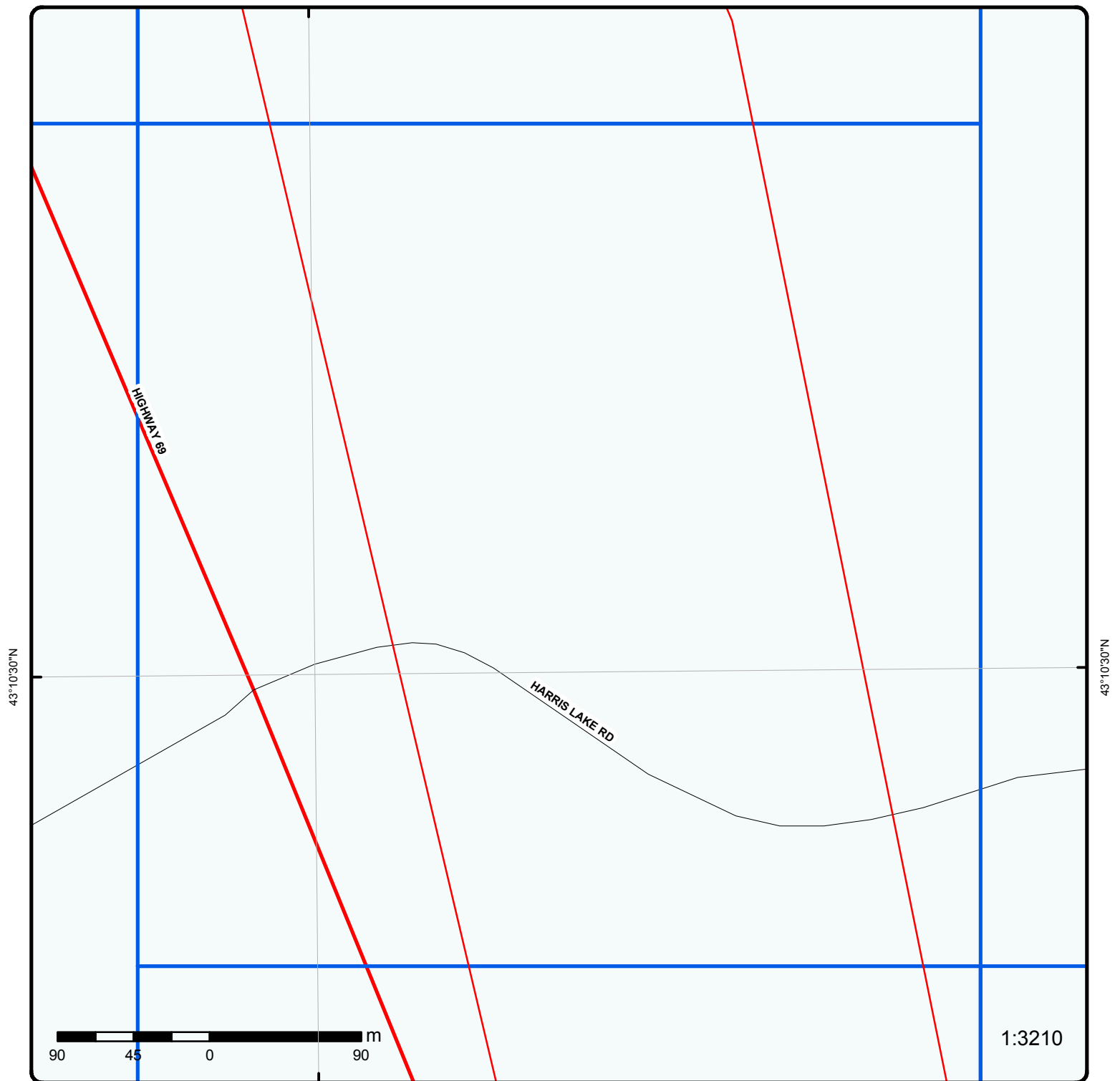
**Grid 82**

Order No: 20150428065

Address: Route B, north of Britt, towards Lost Channel, ON

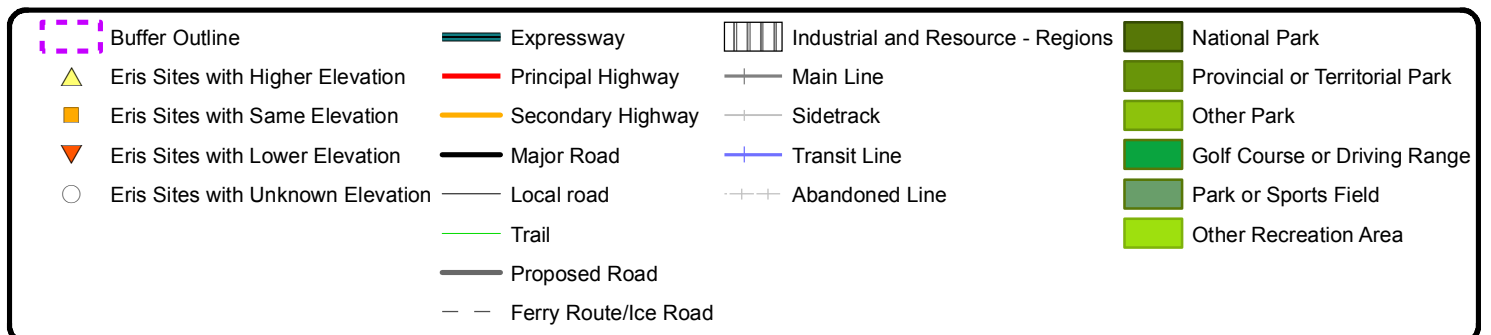


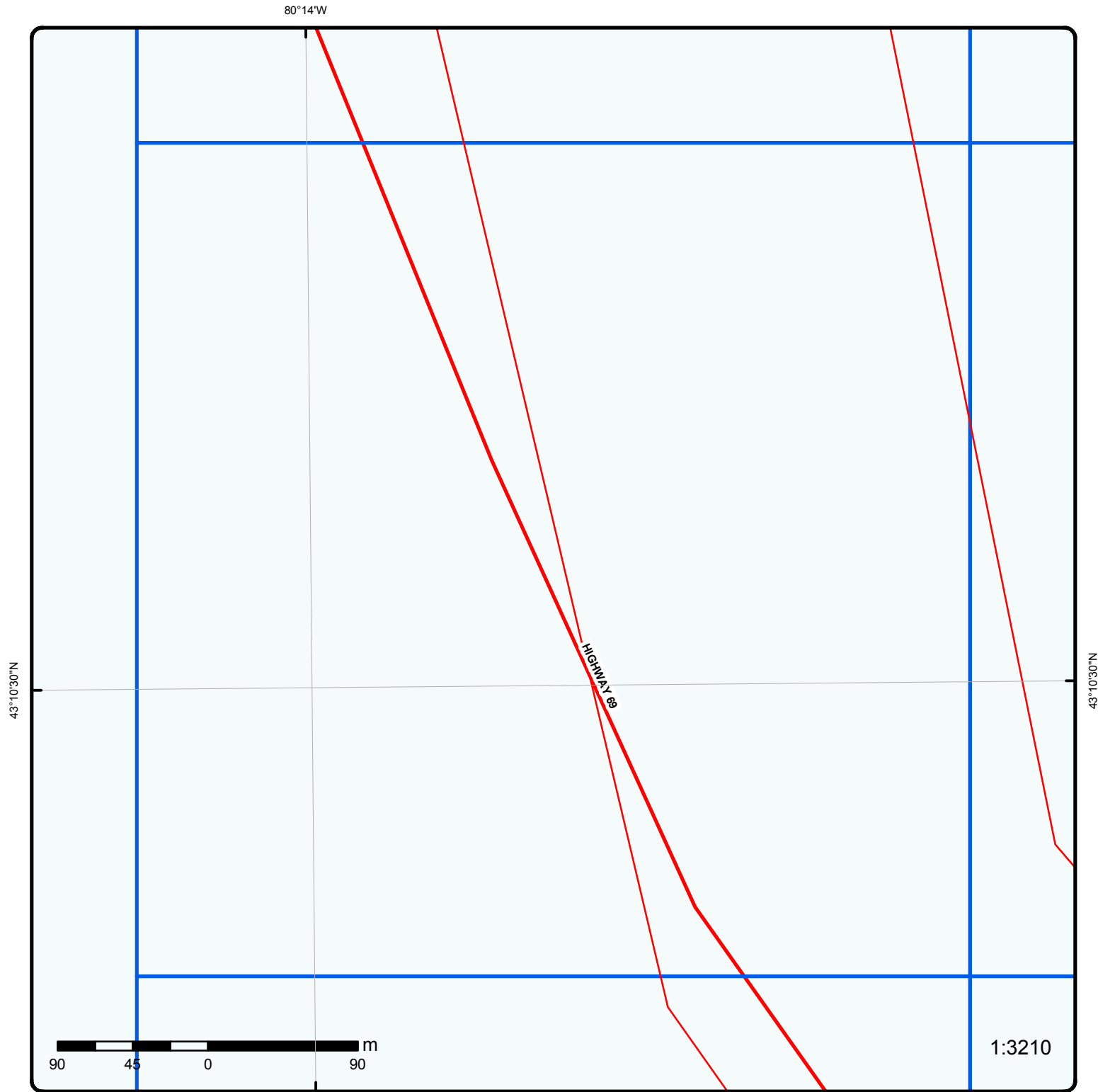
80°14'W

**Grid 83**

Order No: 20150428065

Address: Route B, north of Britt, towards Lost Channel, ON










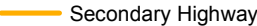
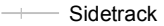







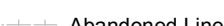



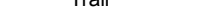
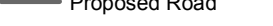


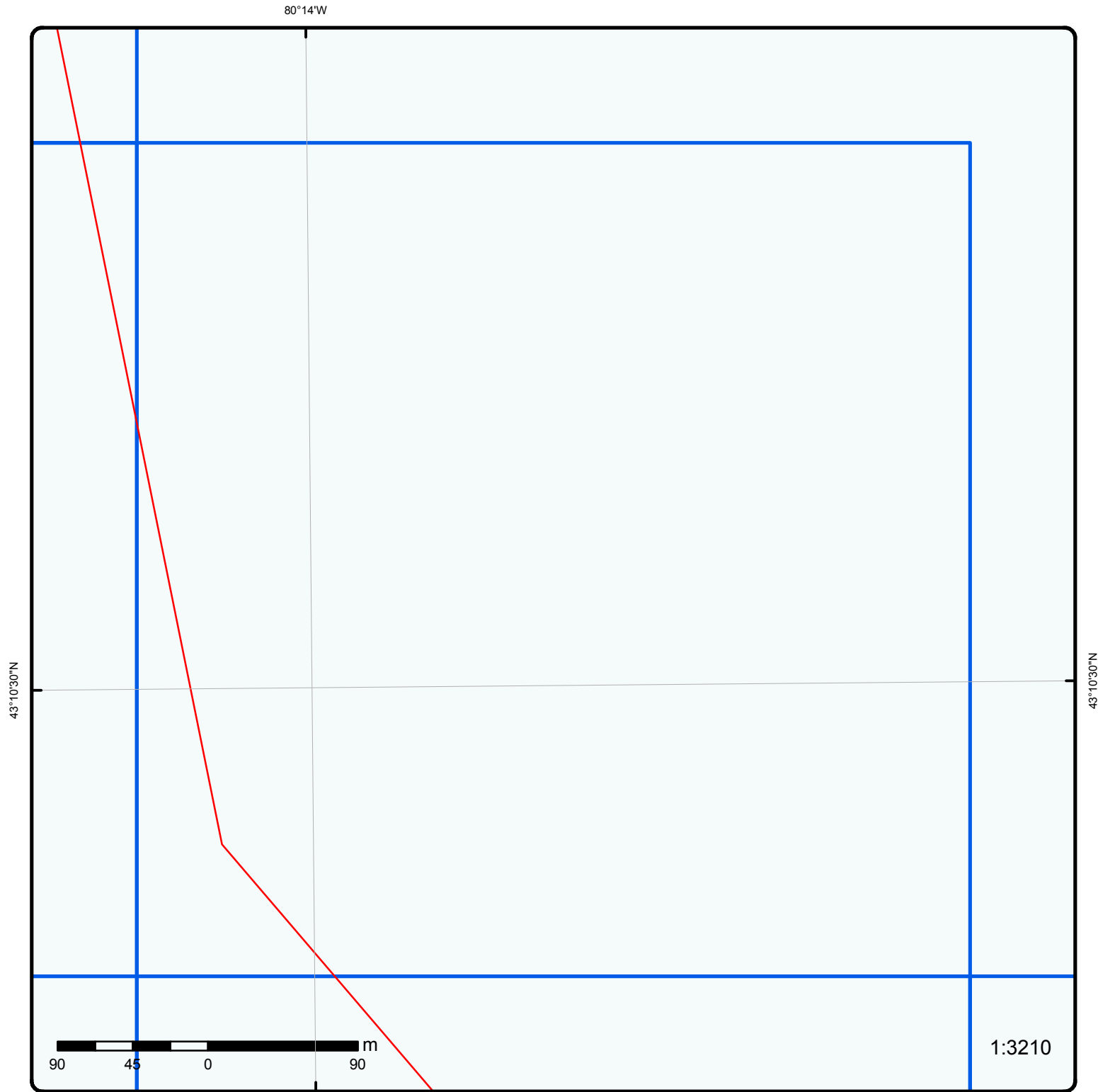


**Grid 84**

Order No: 20150428065

Address: Route B, north of Britt, towards Lost Channel, ON

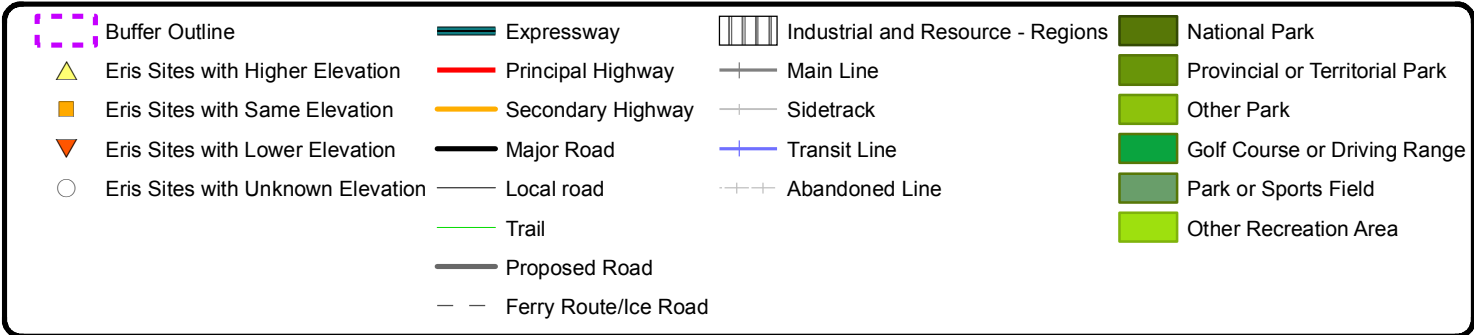
 Buffer Outline	 Expressway	 Industrial and Resource - Regions	 National Park
 Eris Sites with Higher Elevation	 Principal Highway	 Main Line	 Provincial or Territorial Park
 Eris Sites with Same Elevation	 Secondary Highway	 Sidetrack	 Other Park
 Eris Sites with Lower Elevation	 Major Road	 Transit Line	 Golf Course or Driving Range
 Eris Sites with Unknown Elevation	 Local road	 Abandoned Line	 Park or Sports Field
	 Trail		 Other Recreation Area
	 Proposed Road		
	 Ferry Route/Ice Road		

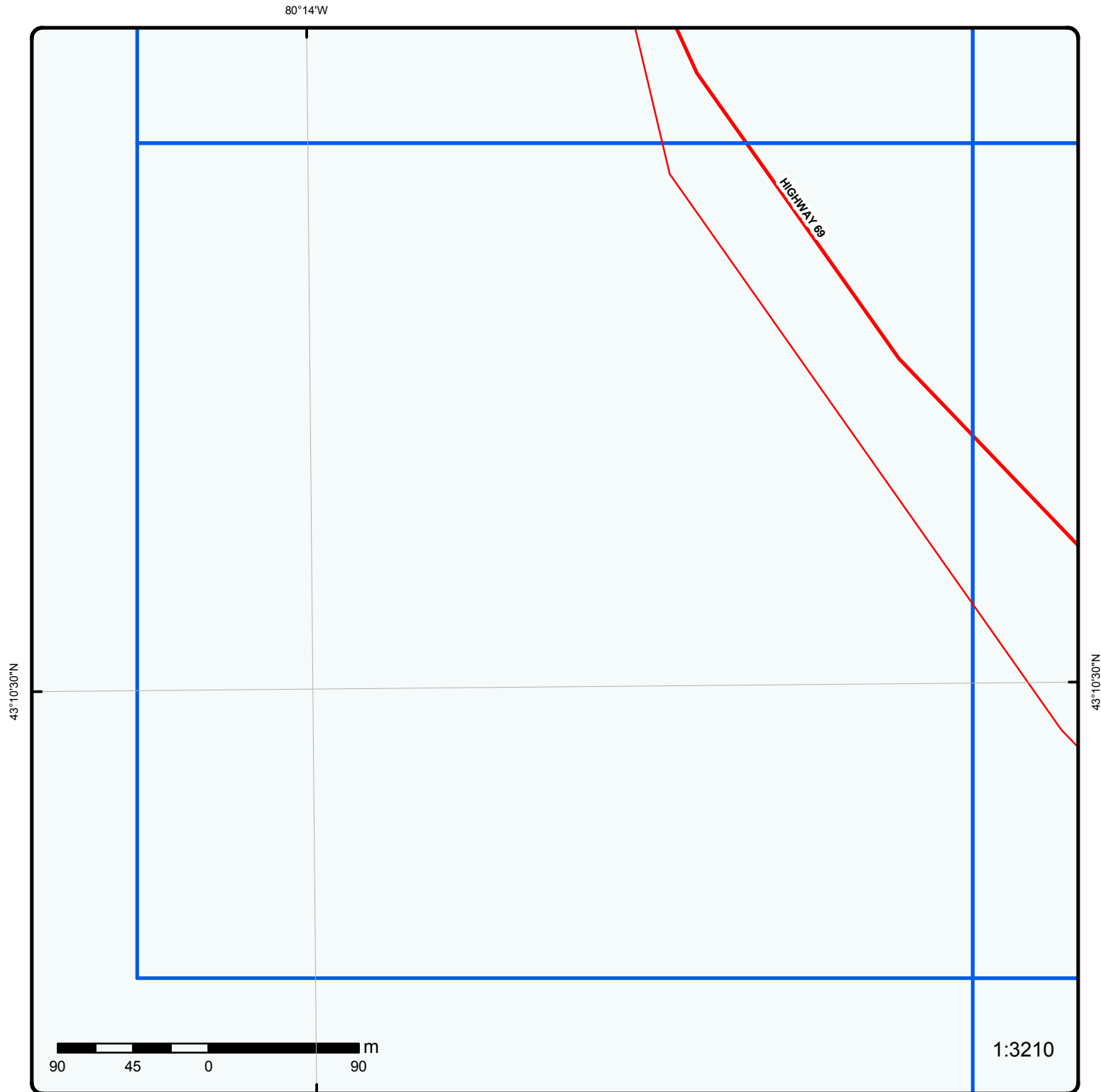


# Grid 85

Order No: 20150428065

Address: Route B, north of Britt, towards Lost Channel, ON

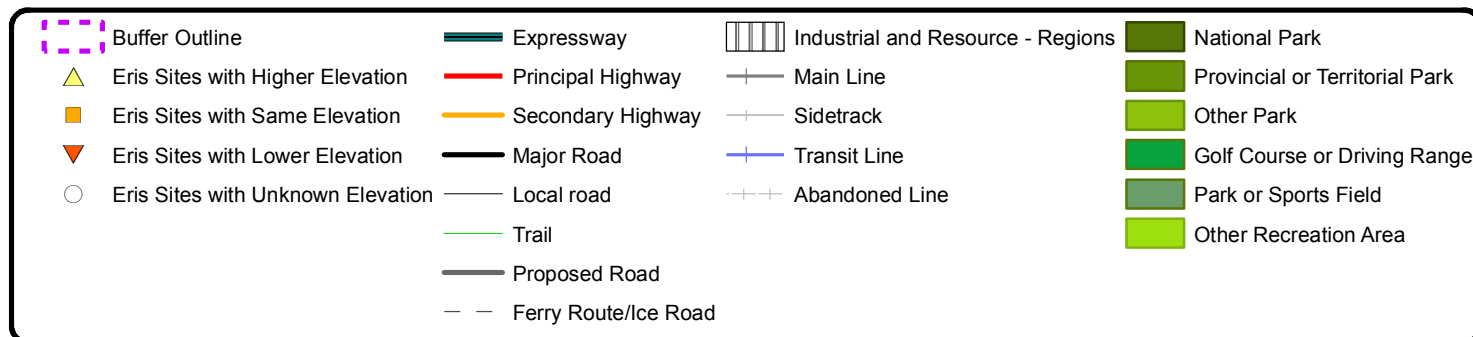


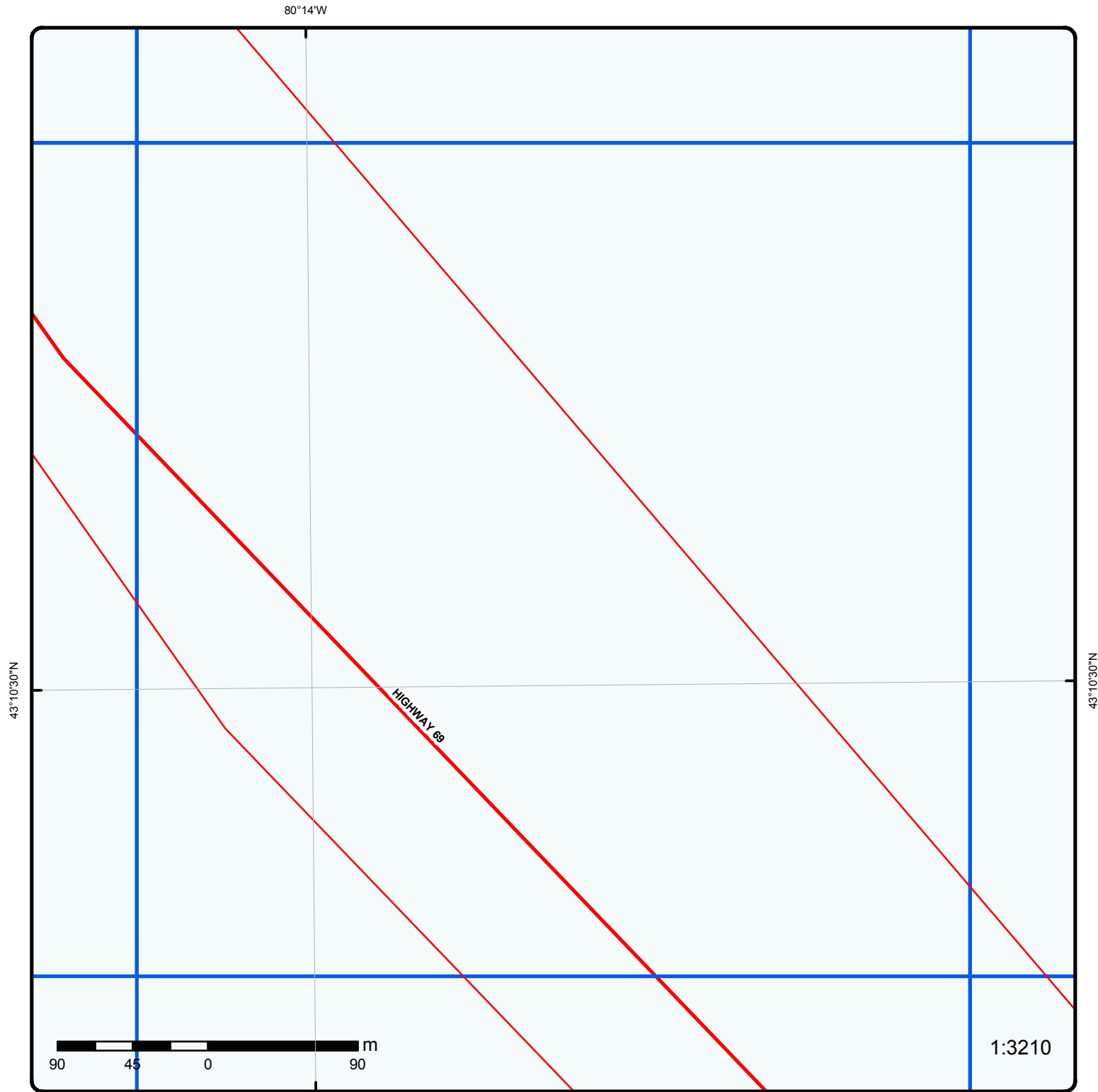


## Grid 86

Order No: 20150428065

Address: Route B, north of Britt, towards Lost Channel, ON

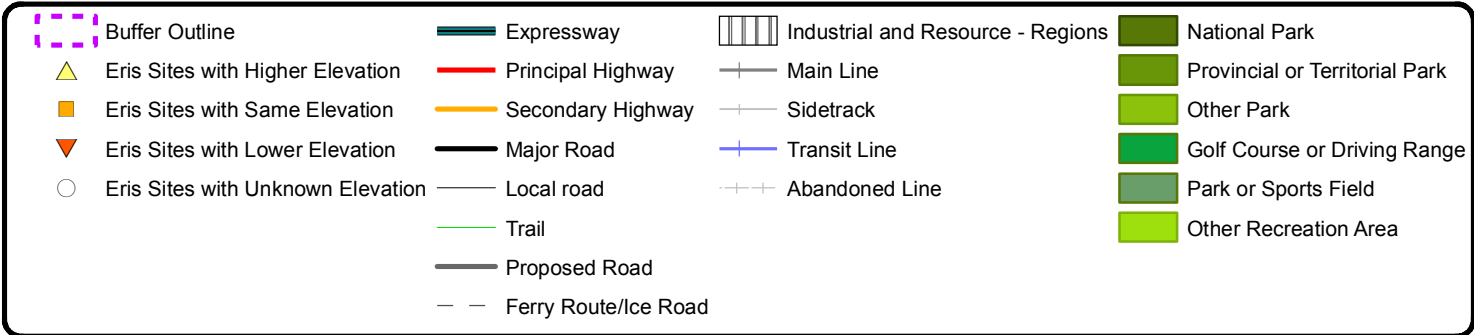




# Grid 87

Order No: 20150428065

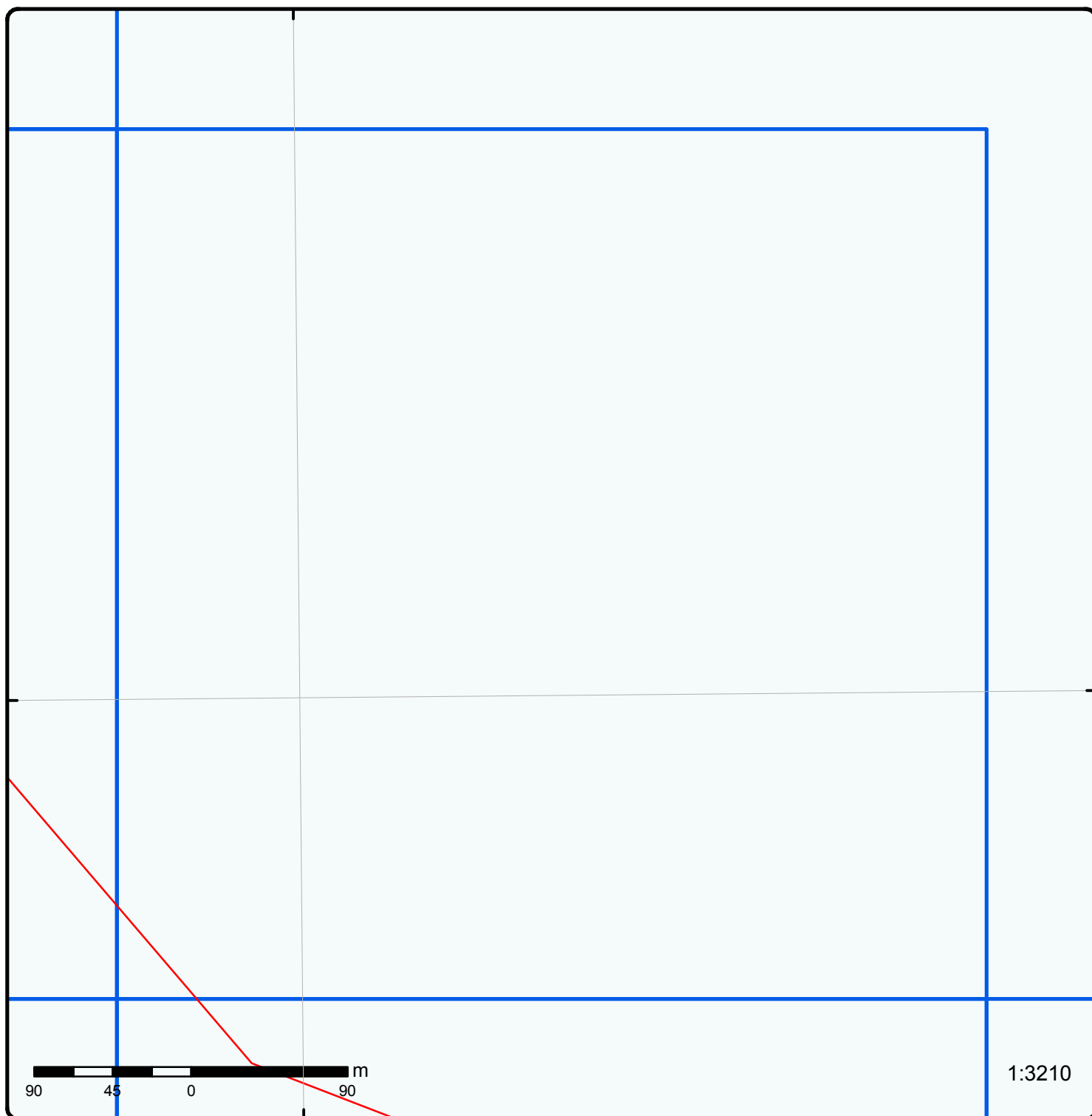
Address: Route B, north of Britt, towards Lost Channel, ON



80°14'W

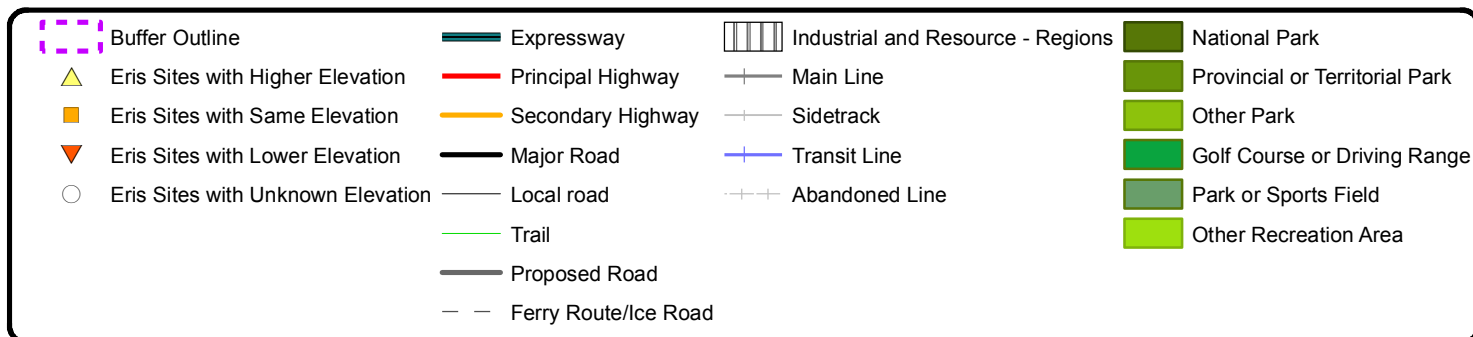
43°10'30"N

43°10'30"N

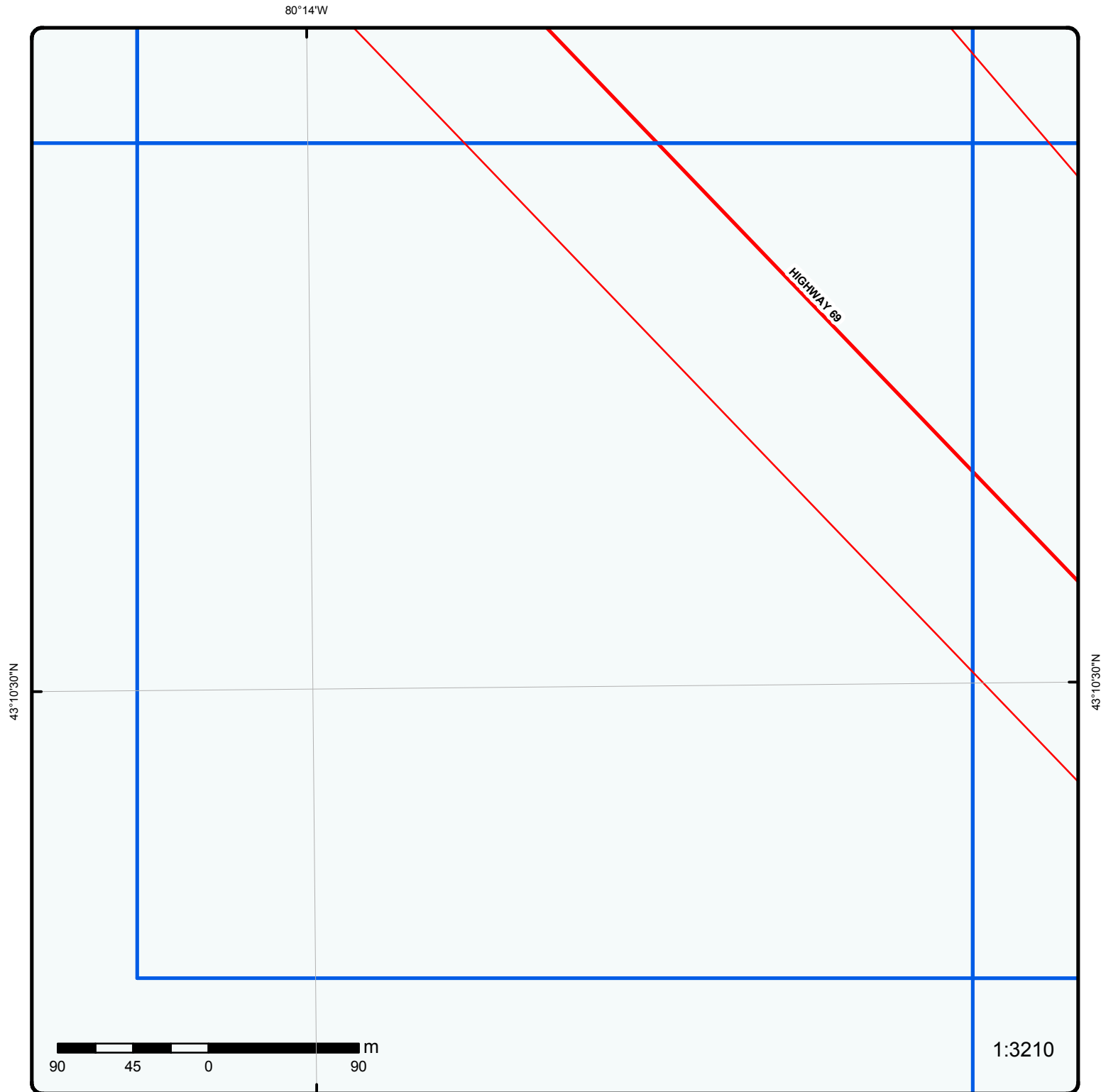
**Grid 88**

Order No: 20150428065

Address: Route B, north of Britt, towards Lost Channel, ON



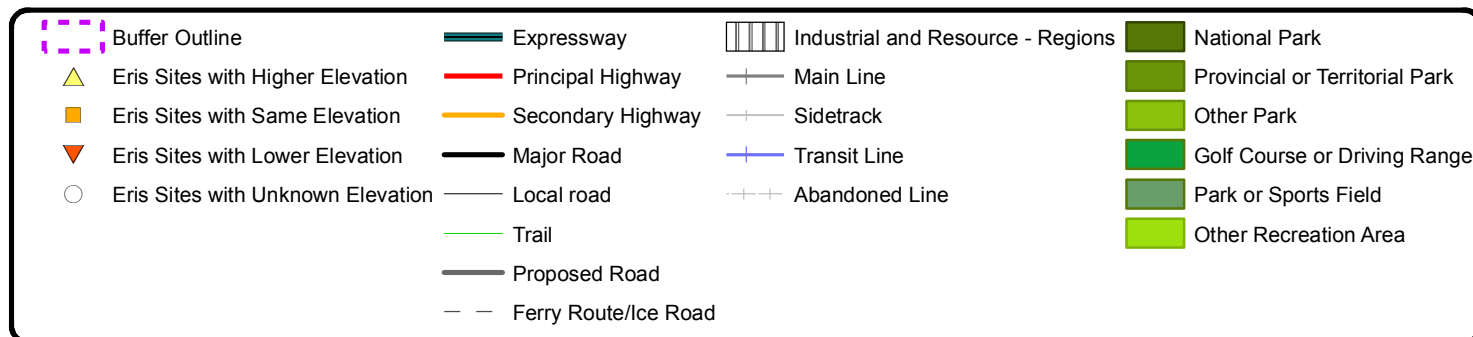


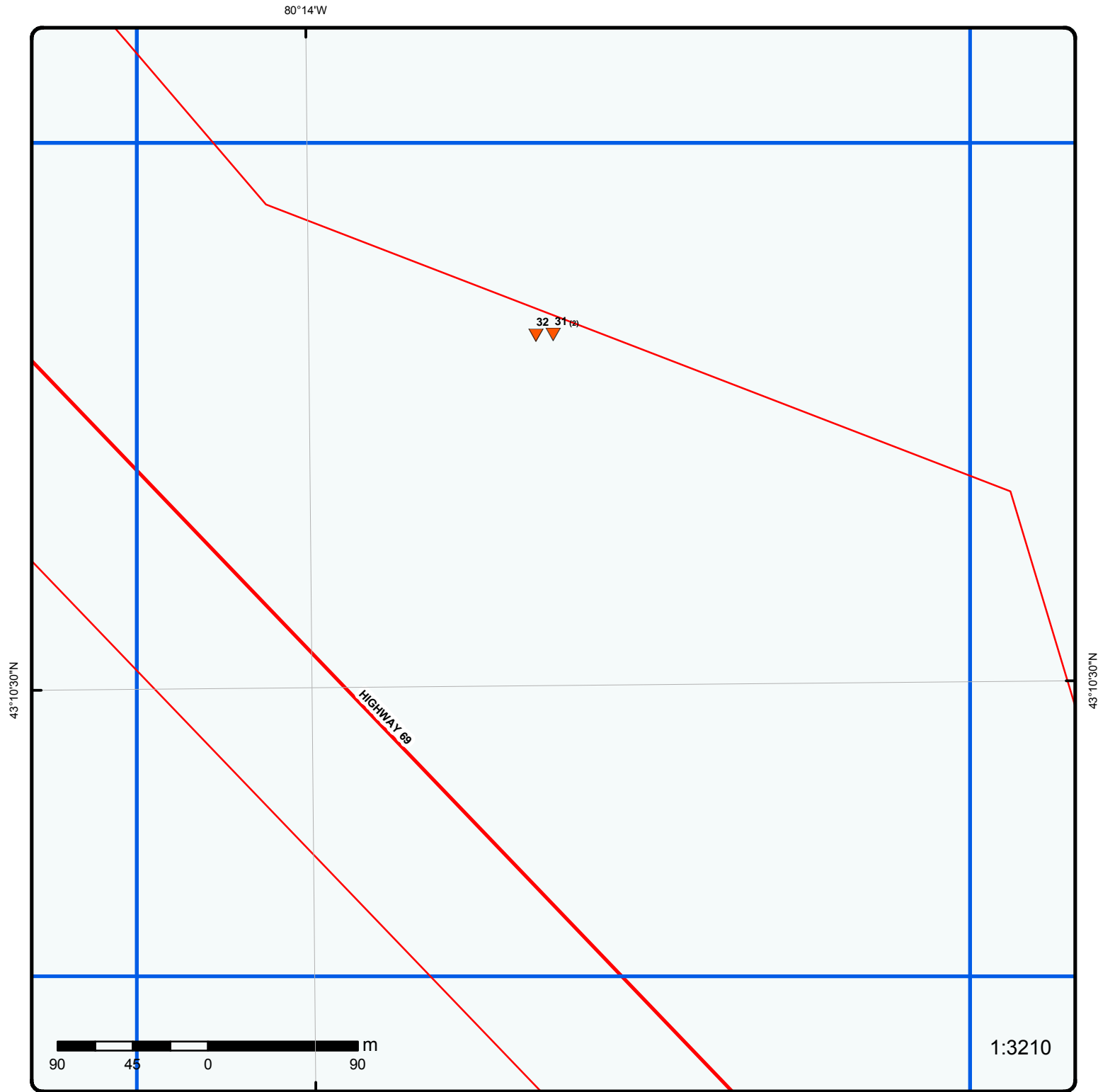


**Grid 89**

Order No: 20150428065

Address: Route B, north of Britt, towards Lost Channel, ON

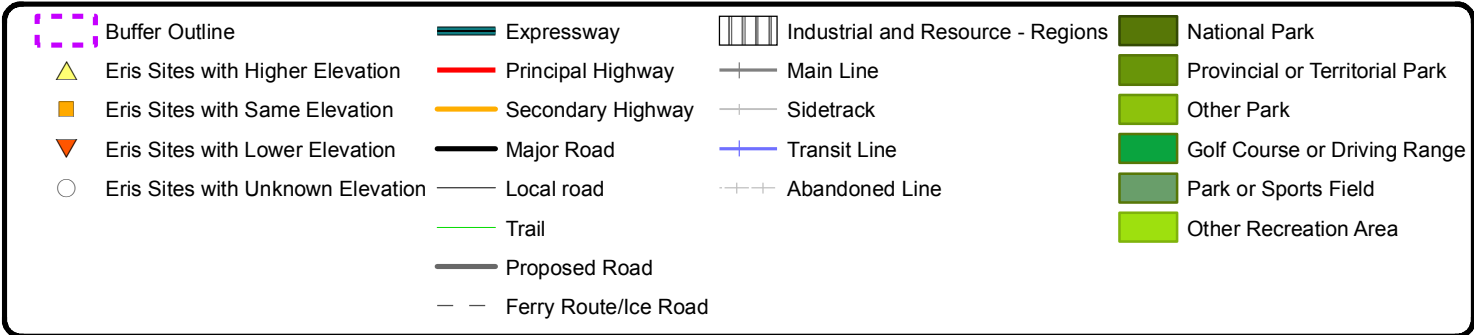


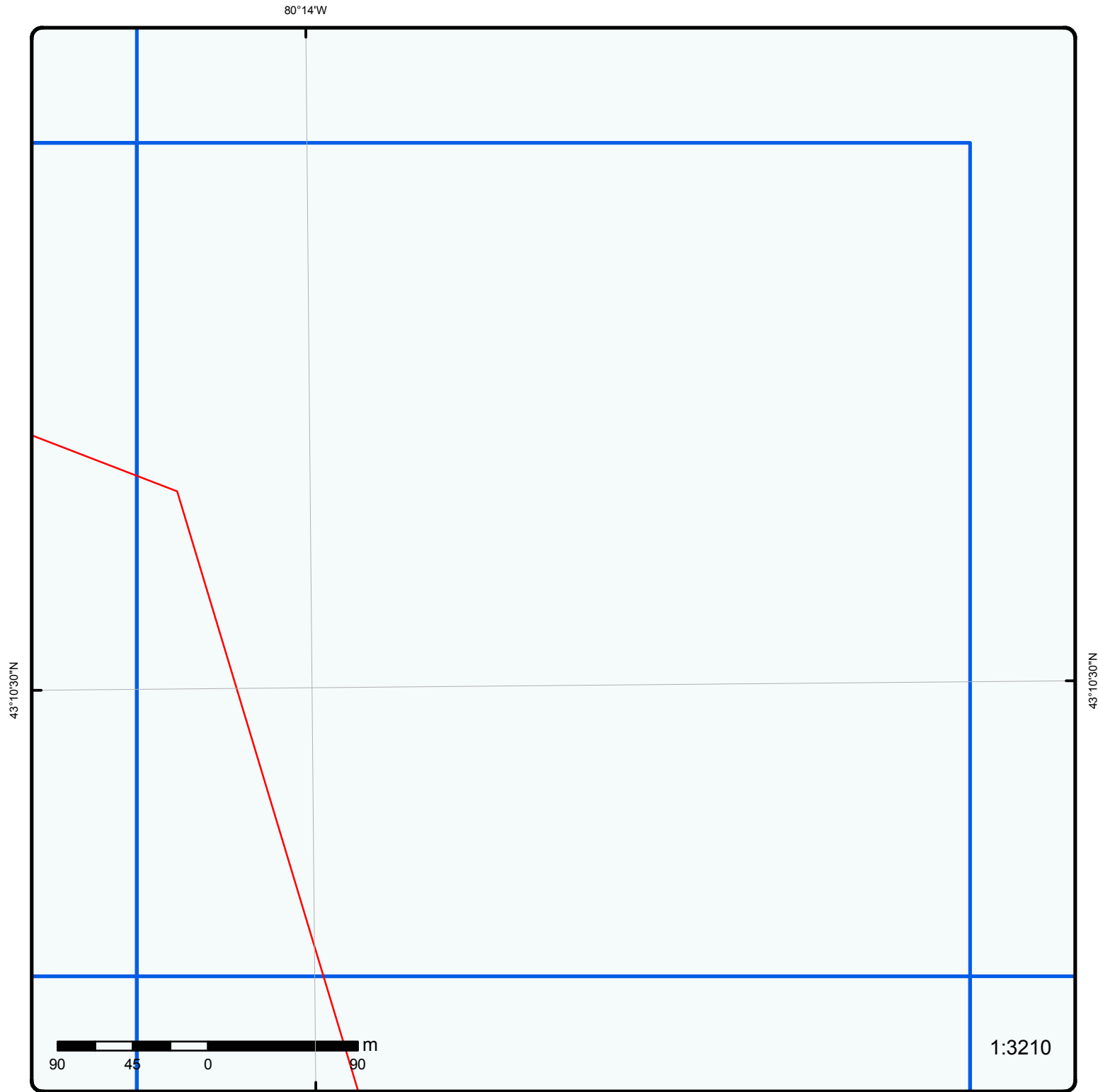


**Grid 90**

Order No: 20150428065

Address: Route B, north of Britt, towards Lost Channel, ON

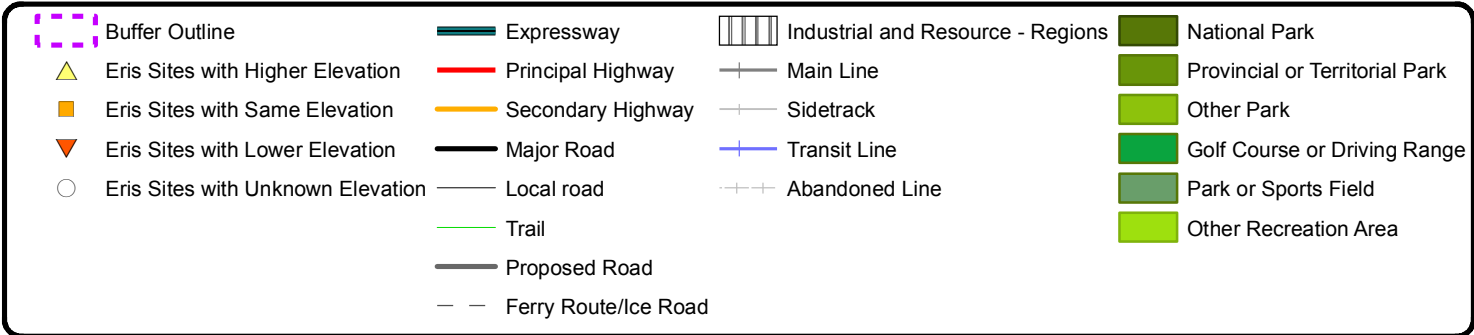


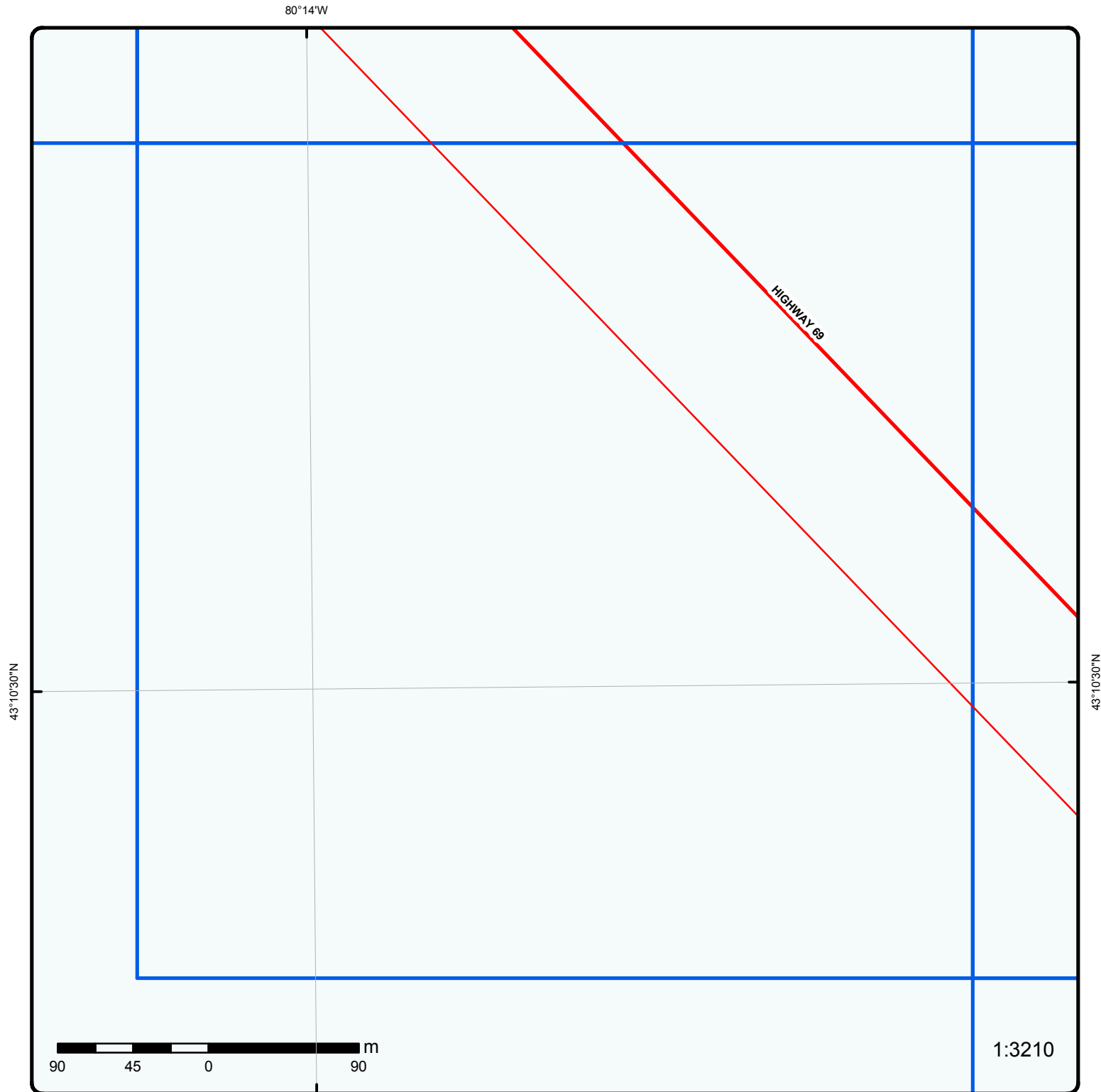


# Grid 91

Order No: 20150428065

Address: Route B, north of Britt, towards Lost Channel, ON

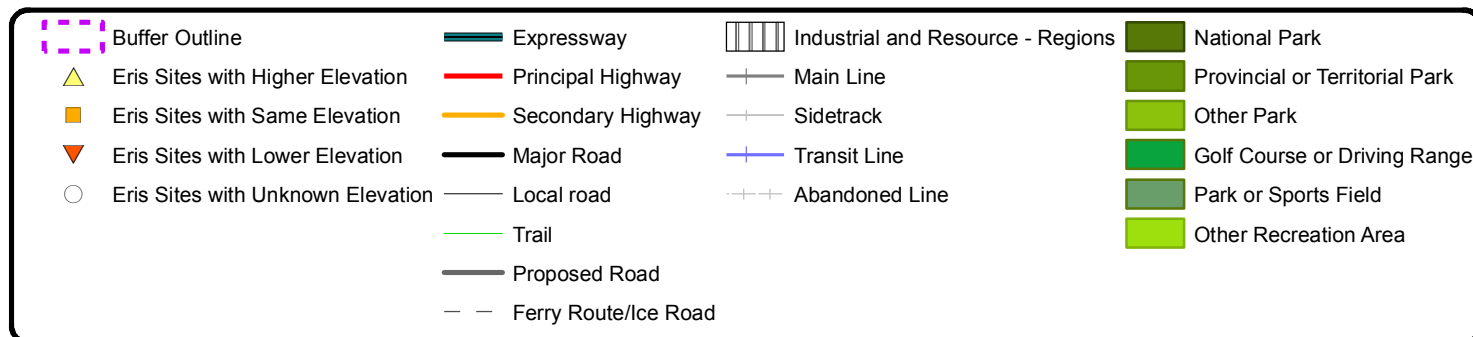


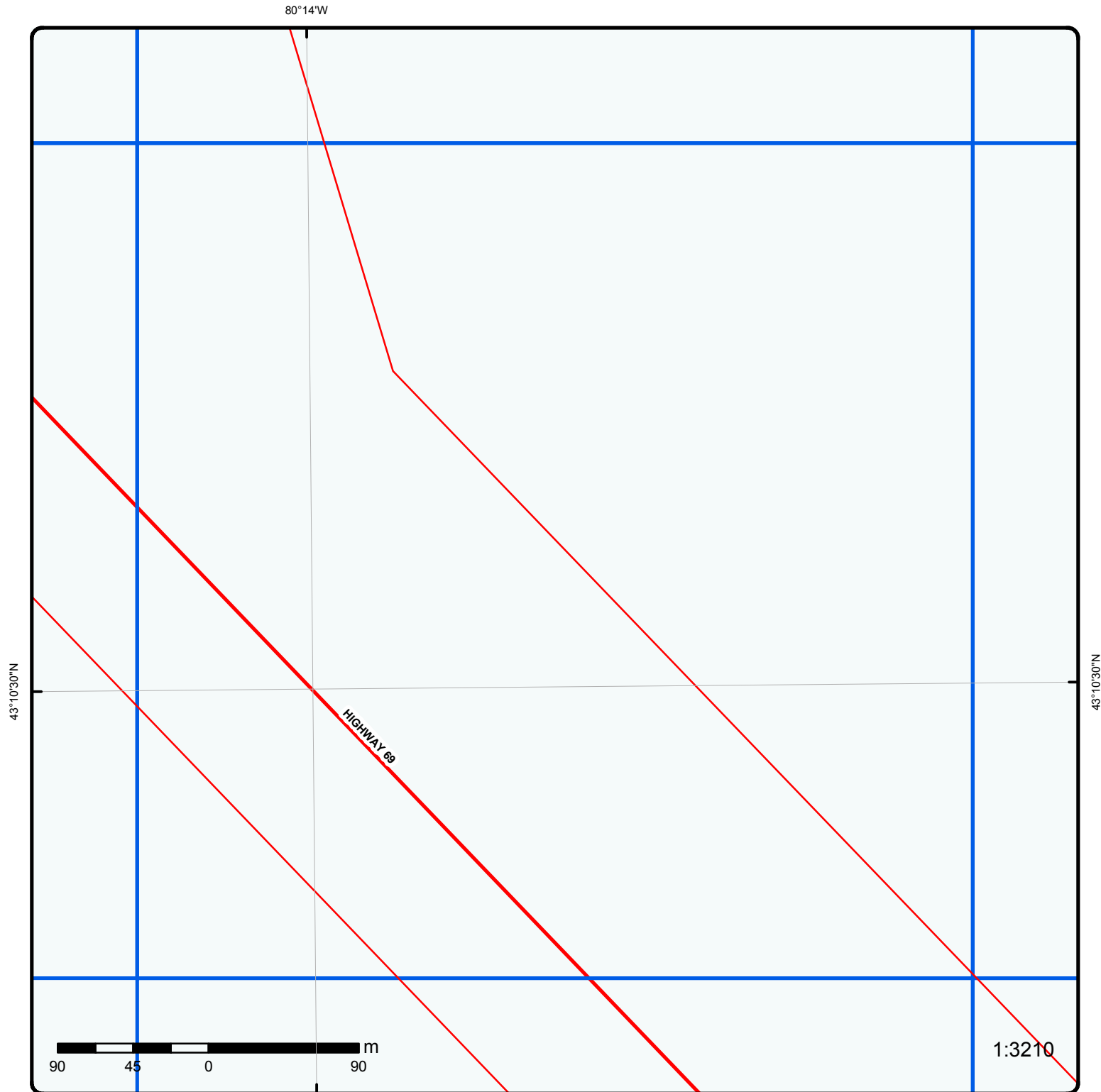


## Grid 92

Order No: 20150428065

Address: Route B, north of Britt, towards Lost Channel, ON

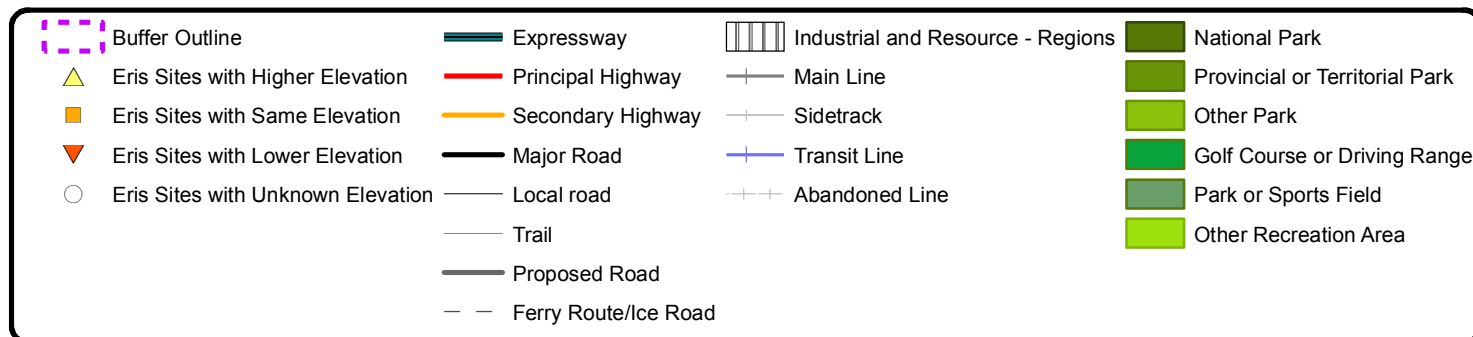




**Grid 93**

Order No: 20150428065

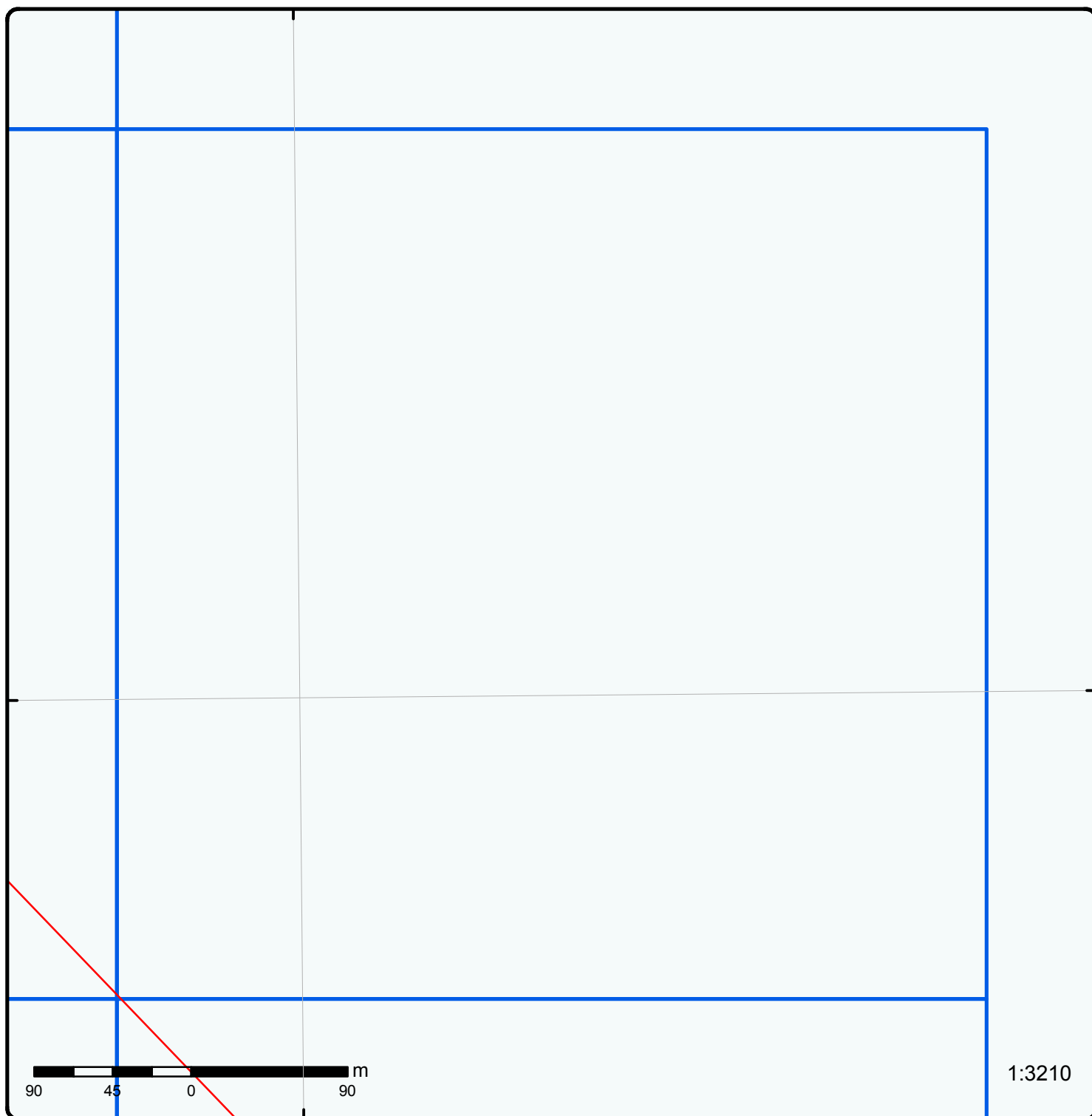
Address: Route B, north of Britt, towards Lost Channel, ON



80°14'W

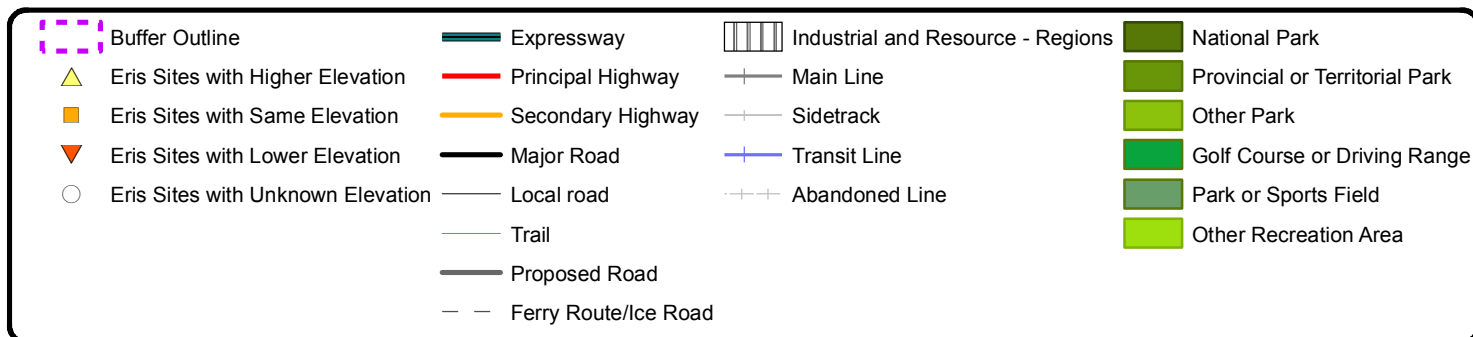
43°10'30"N

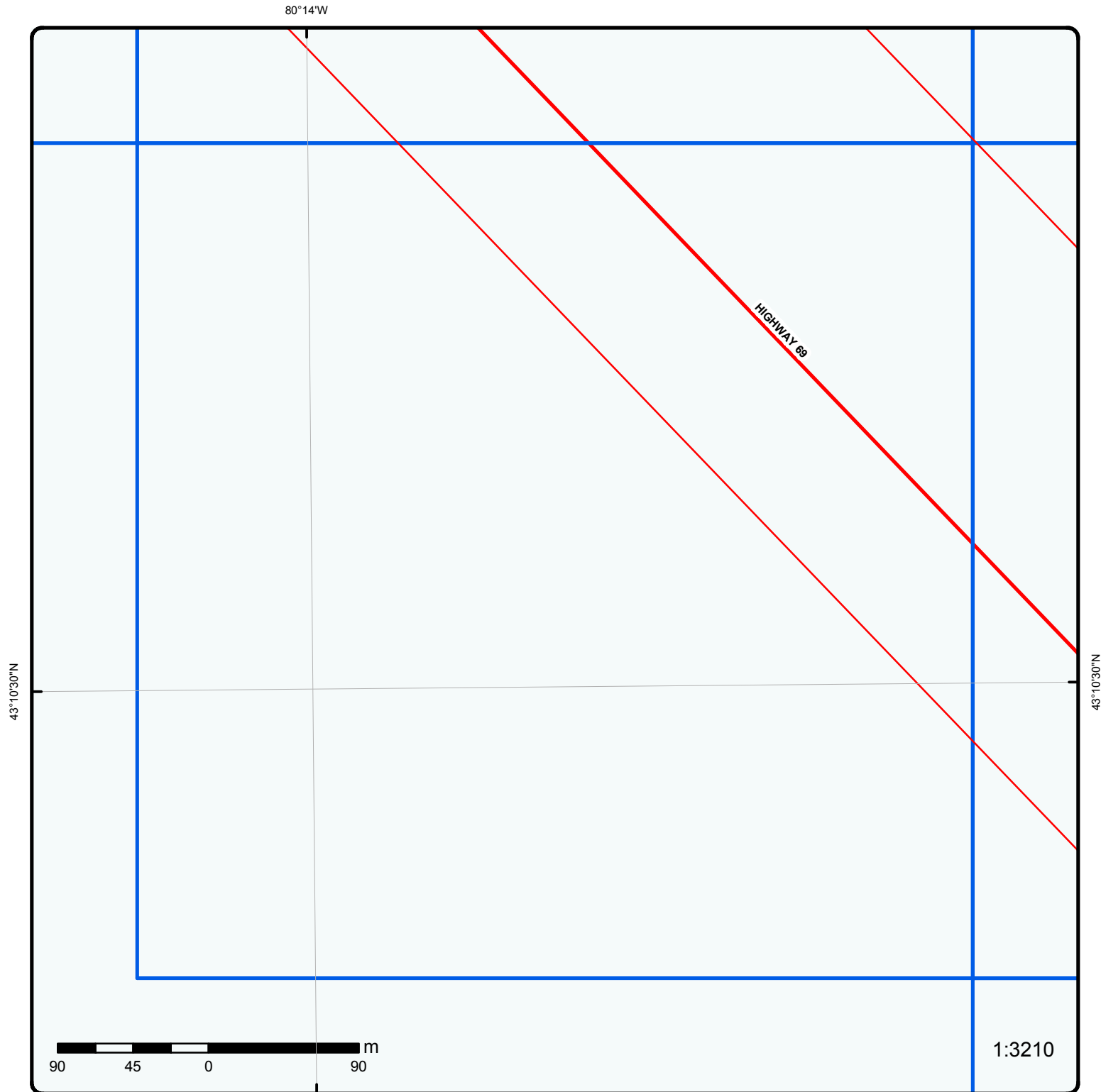
43°10'30"N

**Grid 94**

Order No: 20150428065

Address: Route B, north of Britt, towards Lost Channel, ON

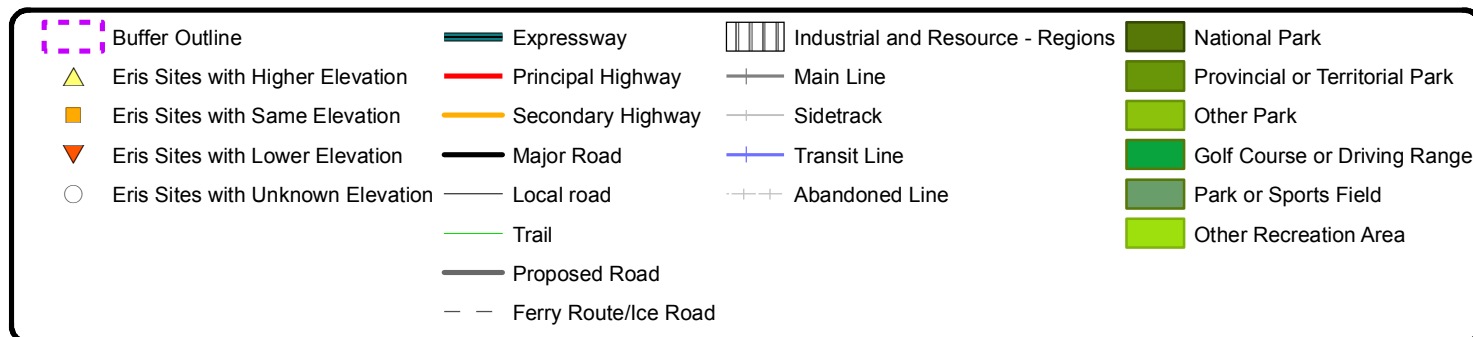


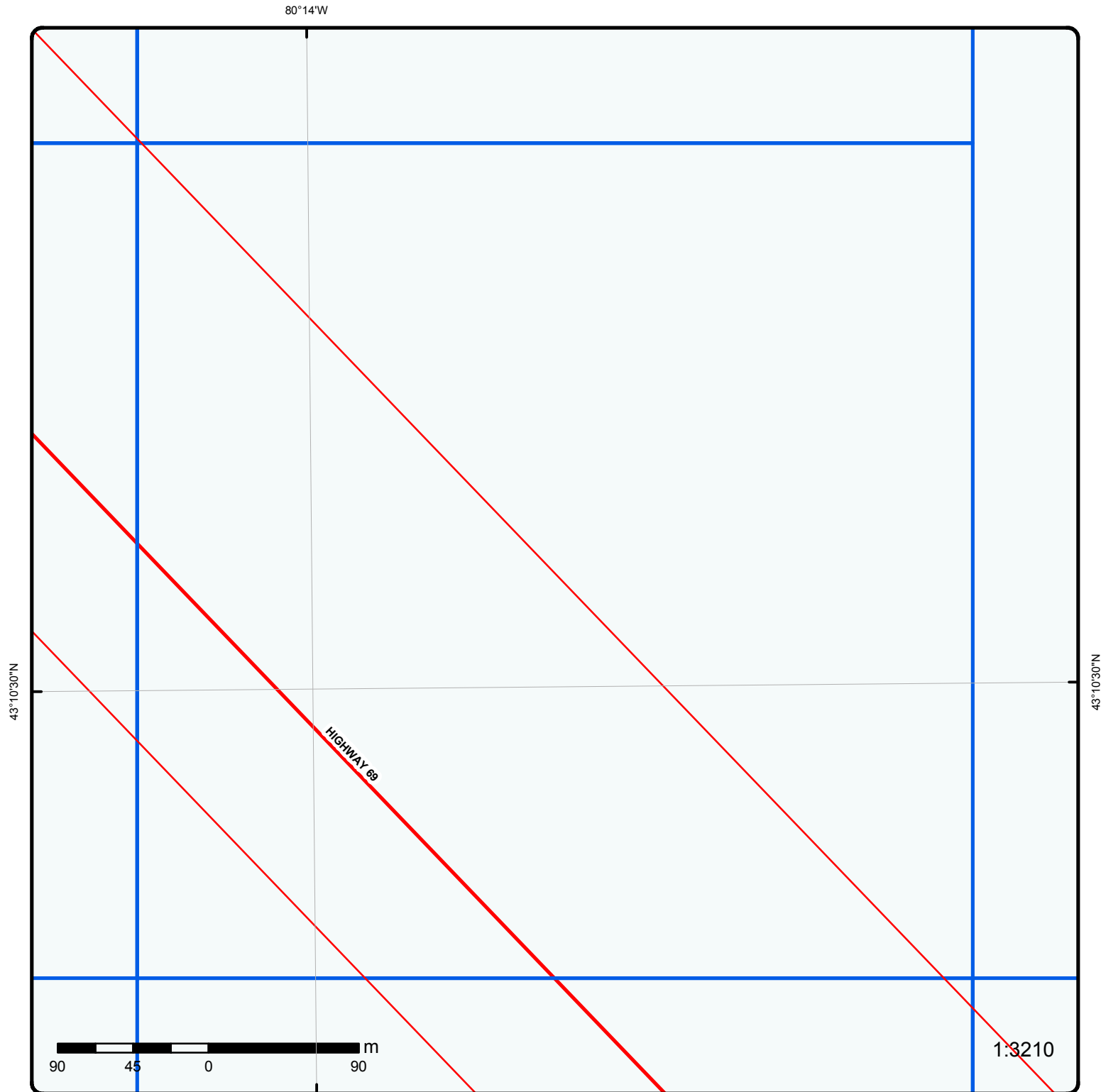


## Grid 95

Order No: 20150428065

Address: Route B, north of Britt, towards Lost Channel, ON

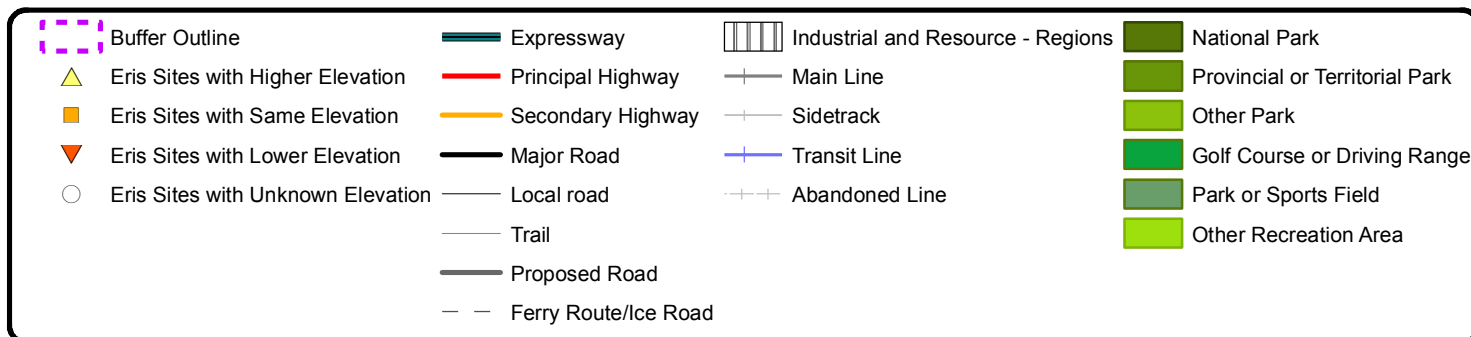




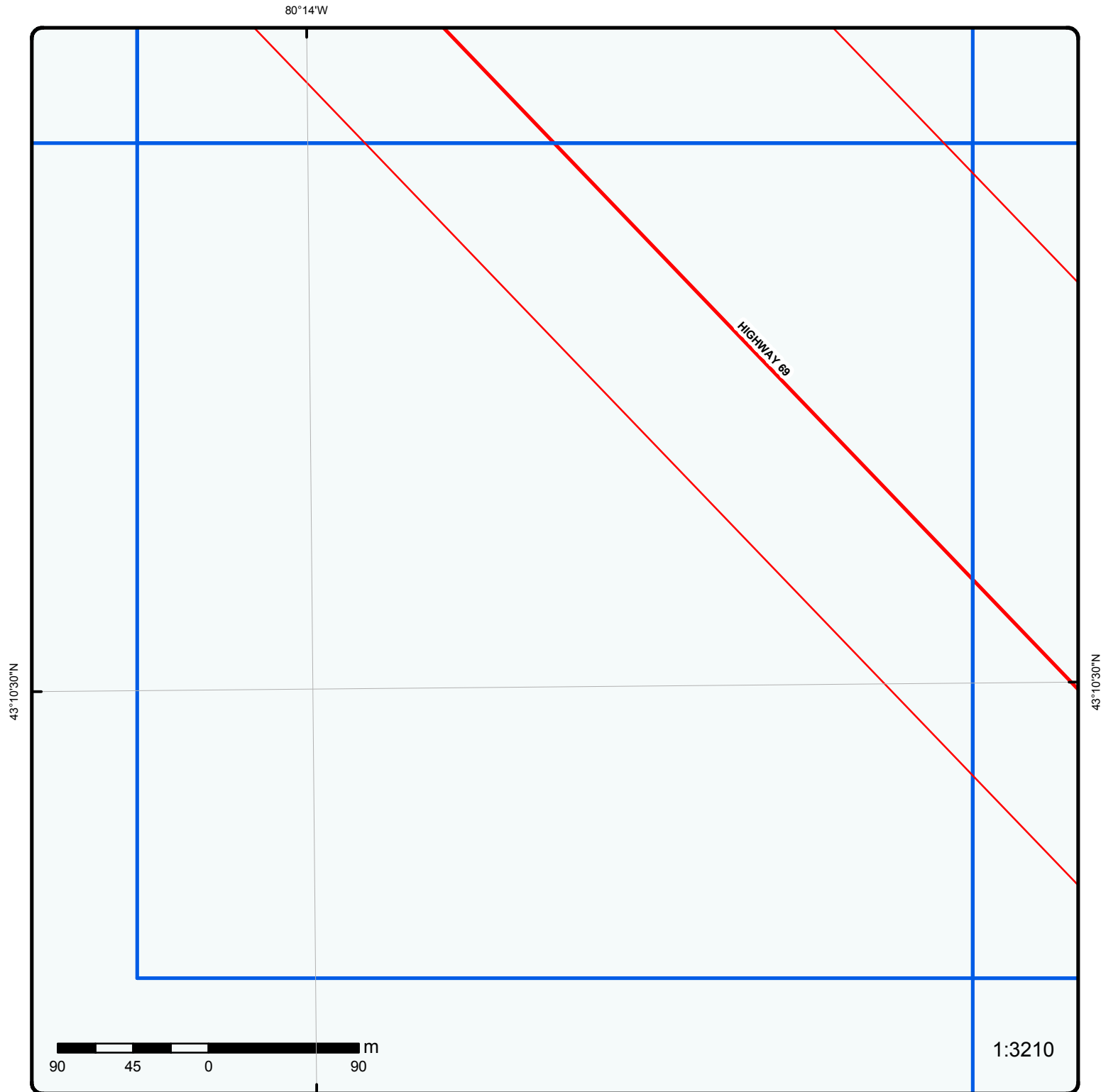
**Grid 96**

Order No: 20150428065

Address: Route B, north of Britt, towards Lost Channel, ON



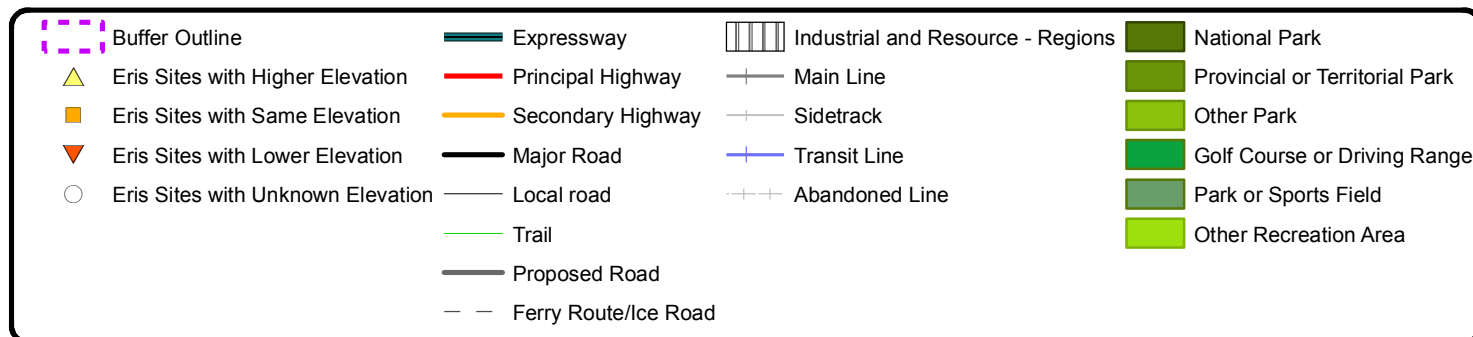




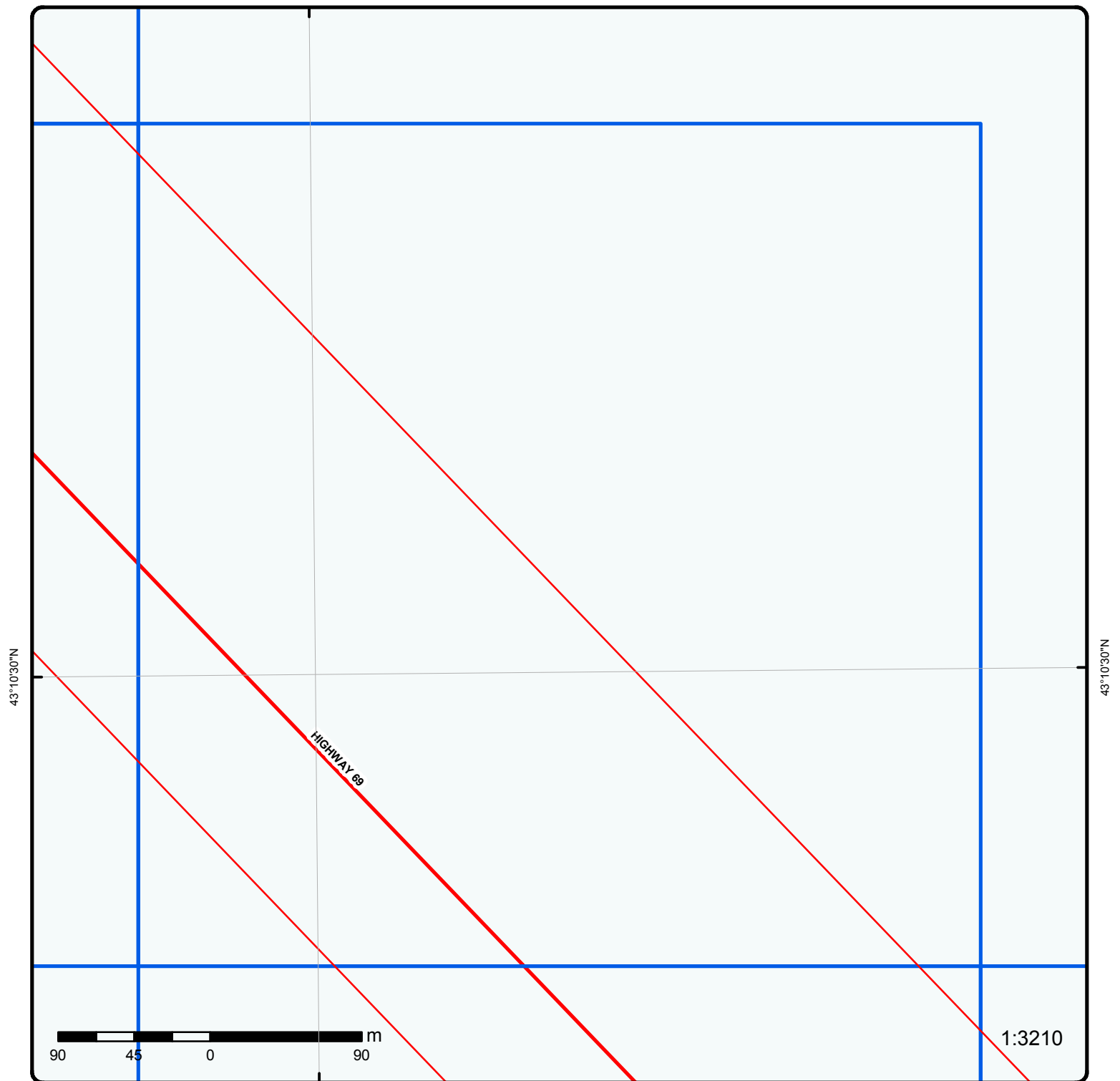
## Grid 97

Order No: 20150428065

Address: Route B, north of Britt, towards Lost Channel, ON

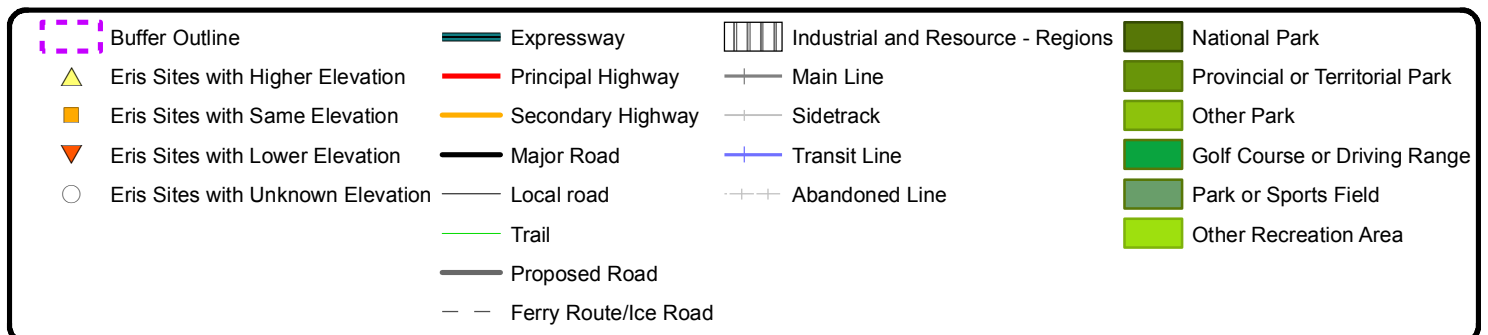


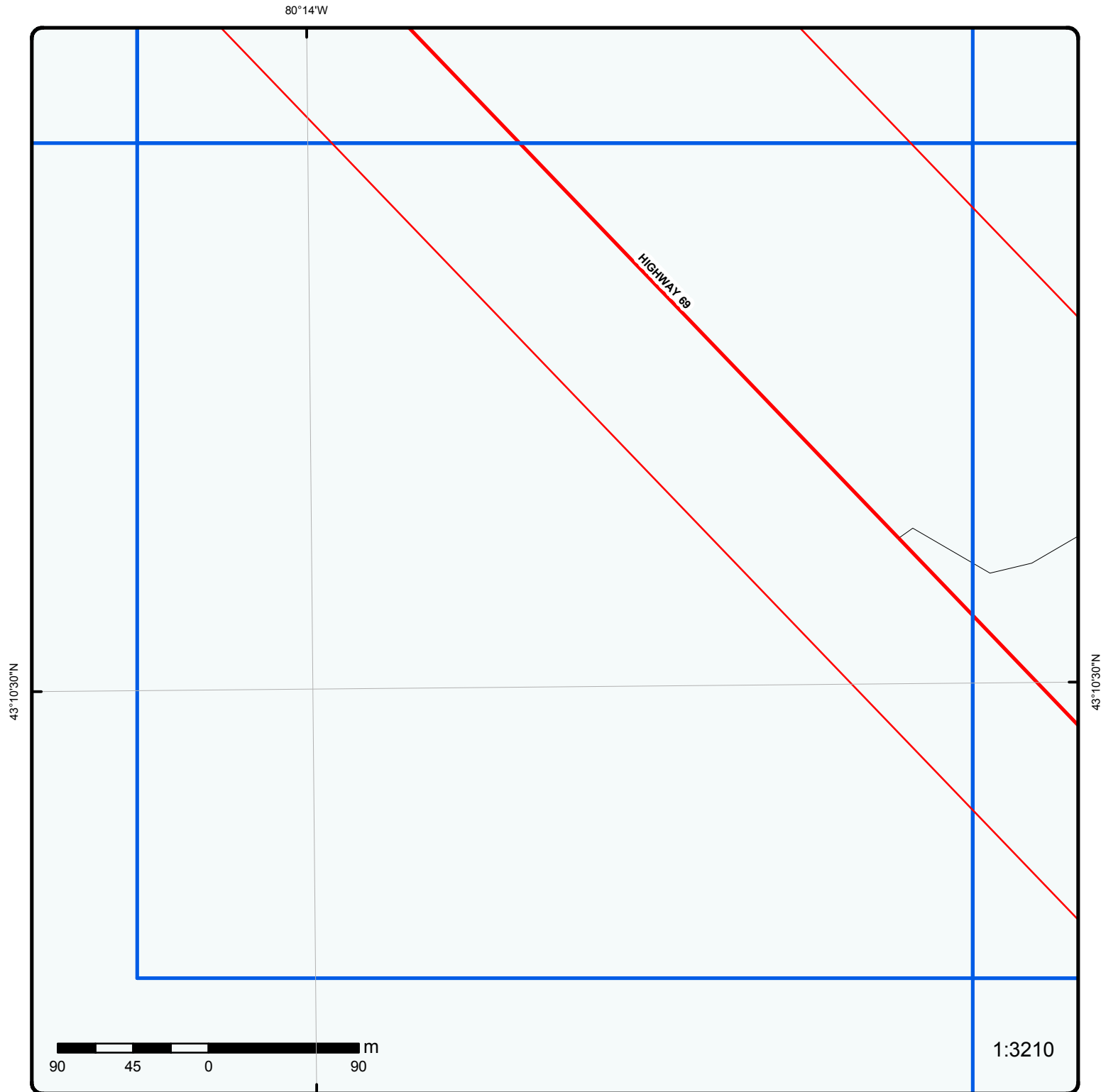
80°14'W

**Grid 98**

Order No: 20150428065

Address: Route B, north of Britt, towards Lost Channel, ON

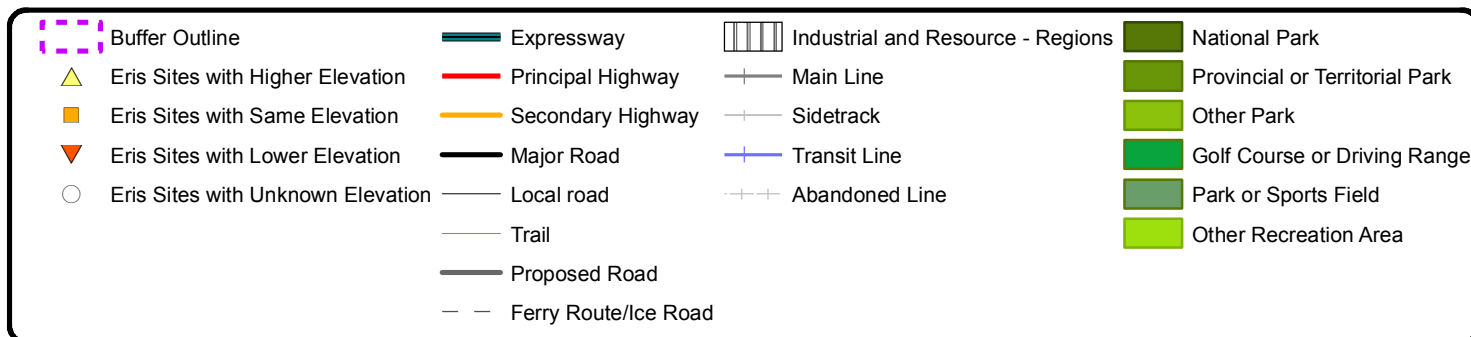




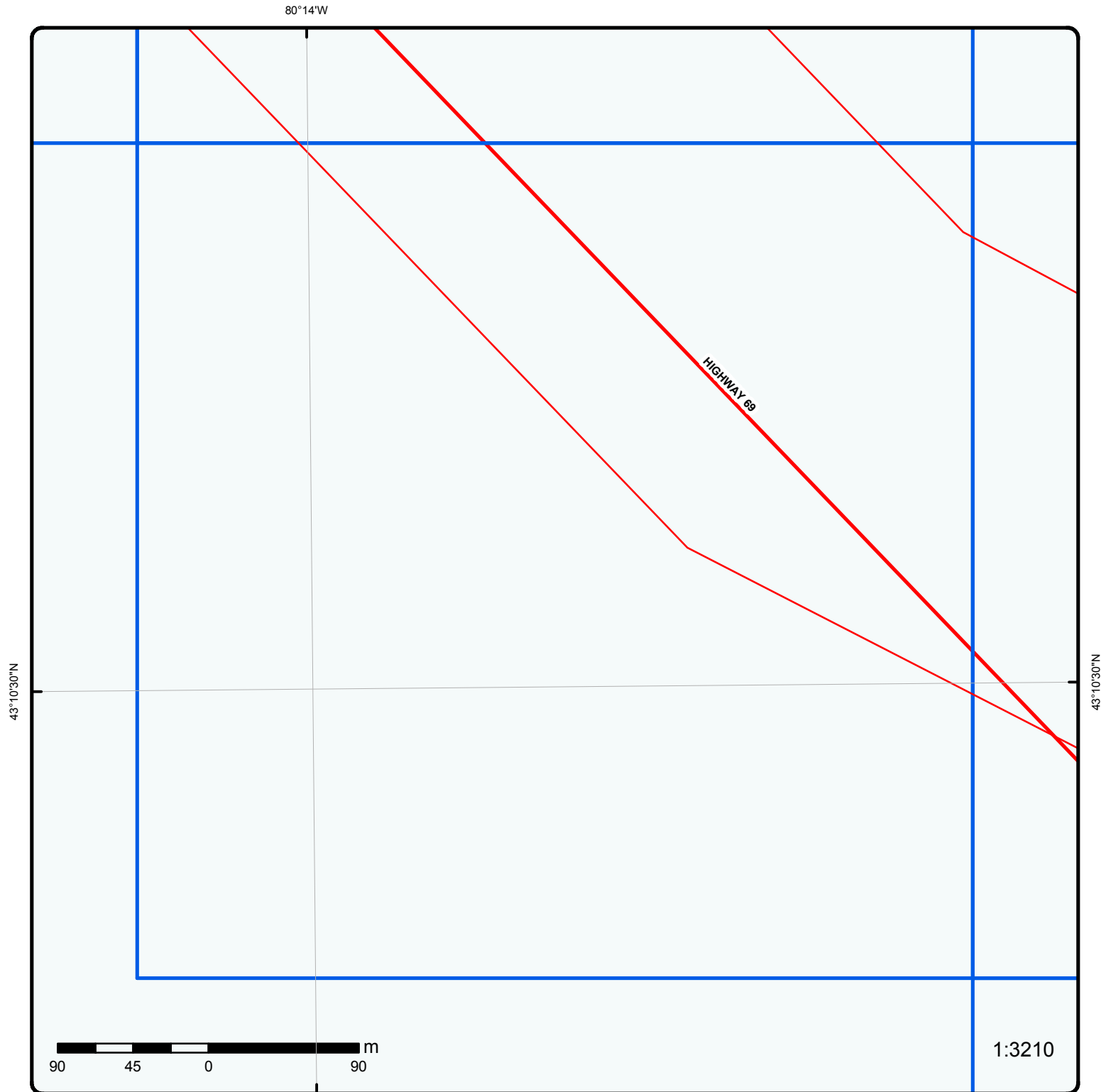
**Grid 99**

Order No: 20150428065

Address: Route B, north of Britt, towards Lost Channel, ON



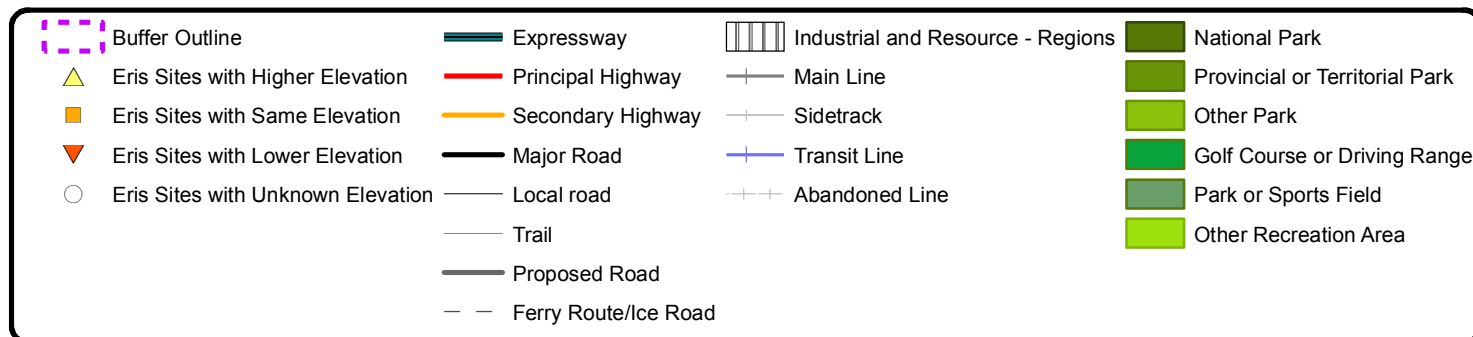




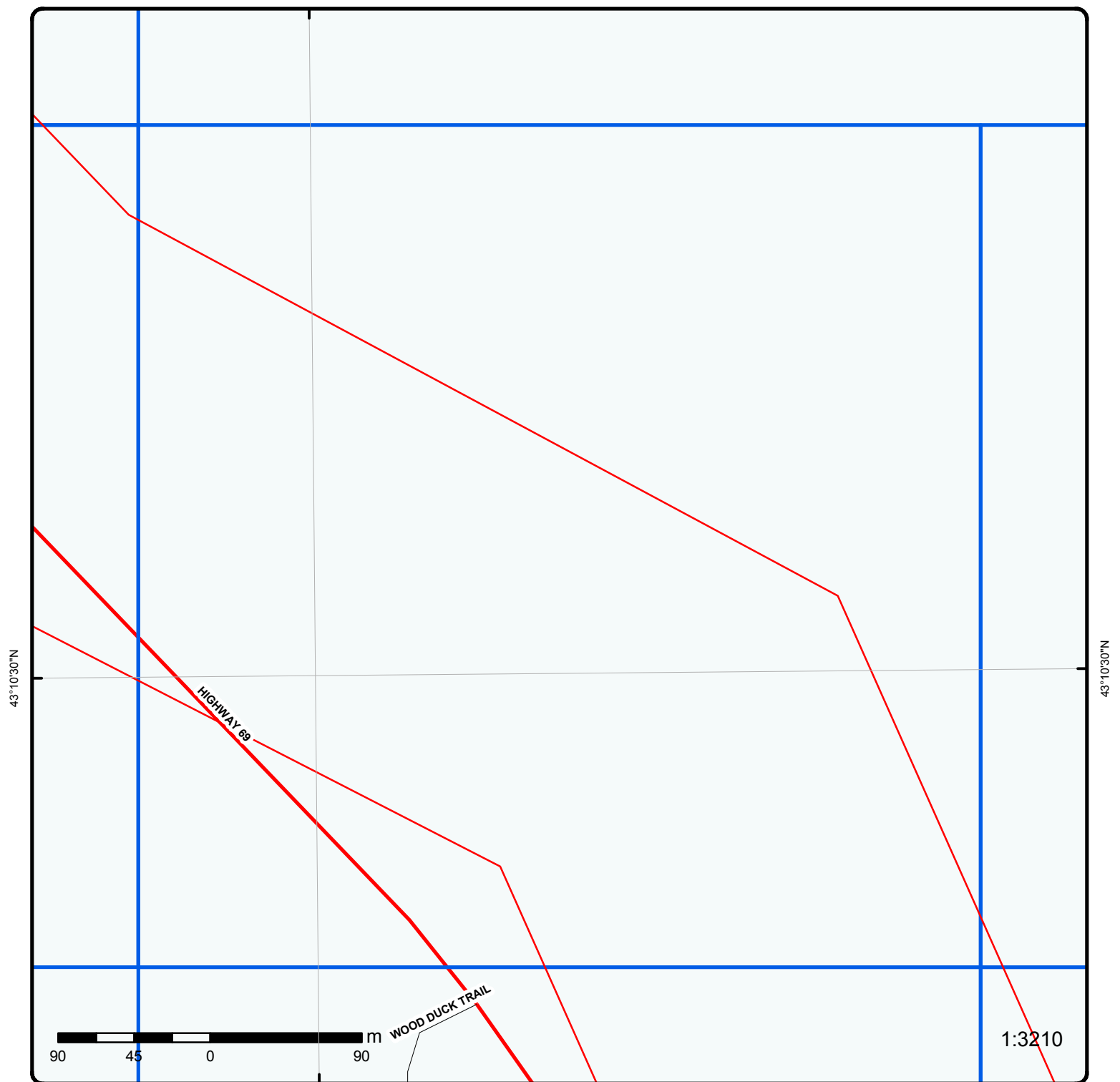
## Grid 101

Order No: 20150428065

Address: Route B, north of Britt, towards Lost Channel, ON

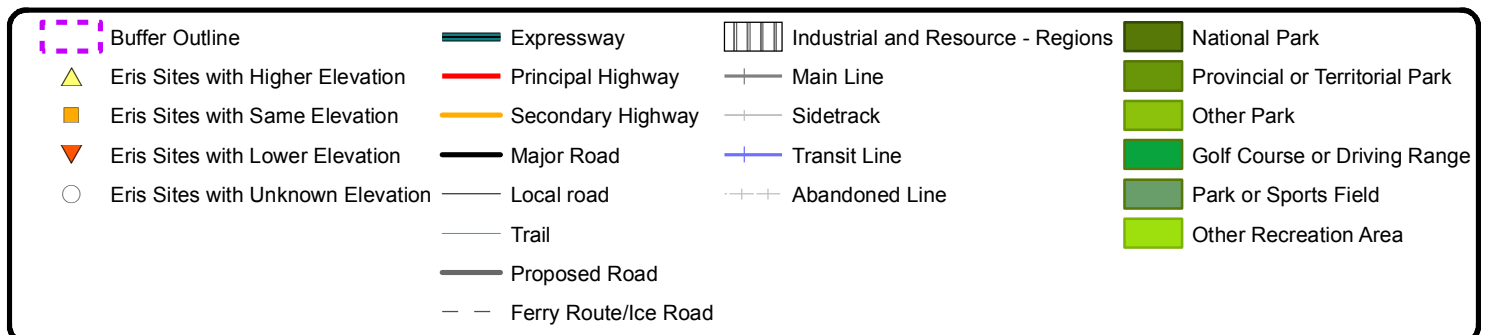


80°14'W

**Grid 102**

Order No: 20150428065

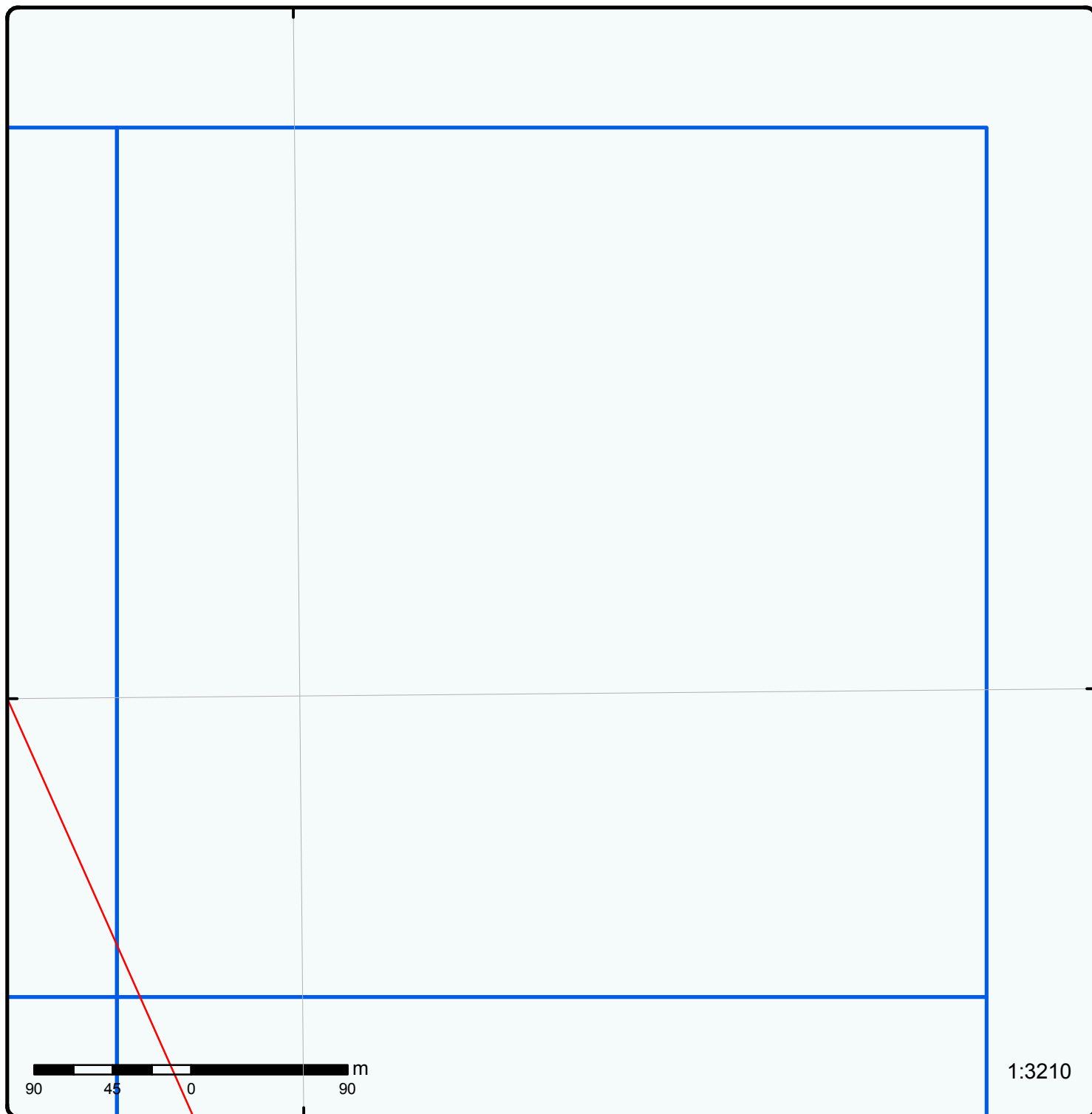
Address: Route B, north of Britt, towards Lost Channel, ON



80°14'W

43°10'30"N

43°10'30"N

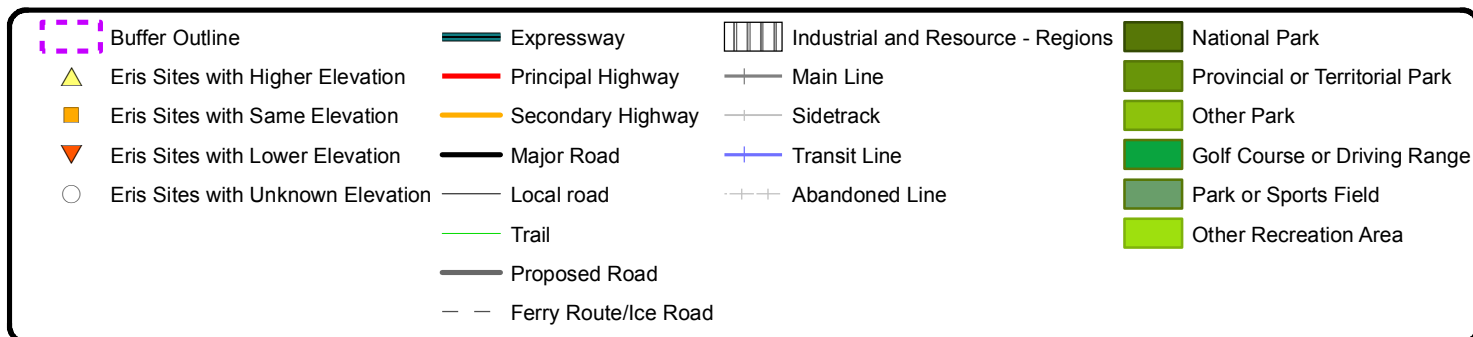


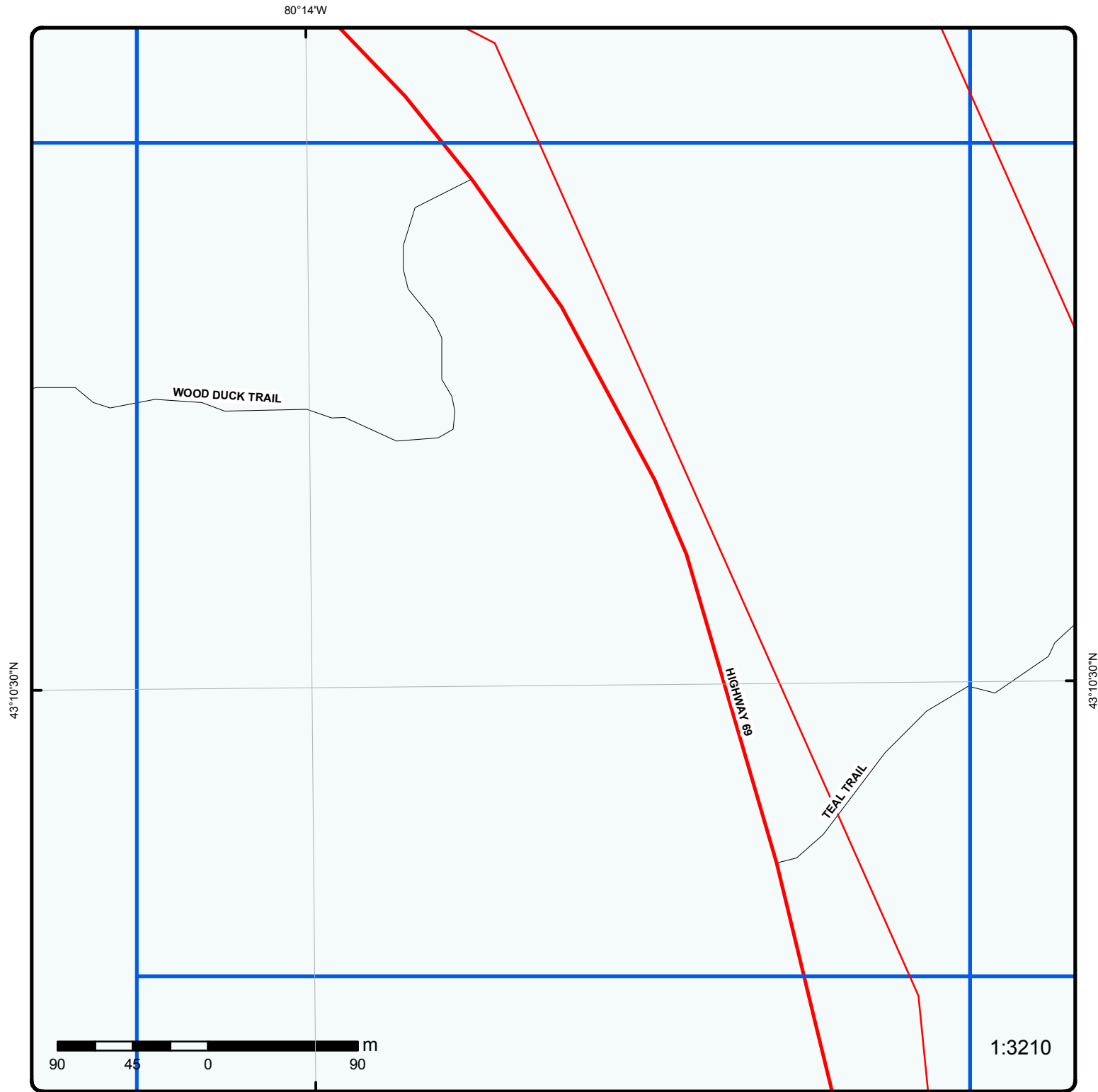
1:3210

## Grid 103

Order No: 20150428065

Address: Route B, north of Britt, towards Lost Channel, ON





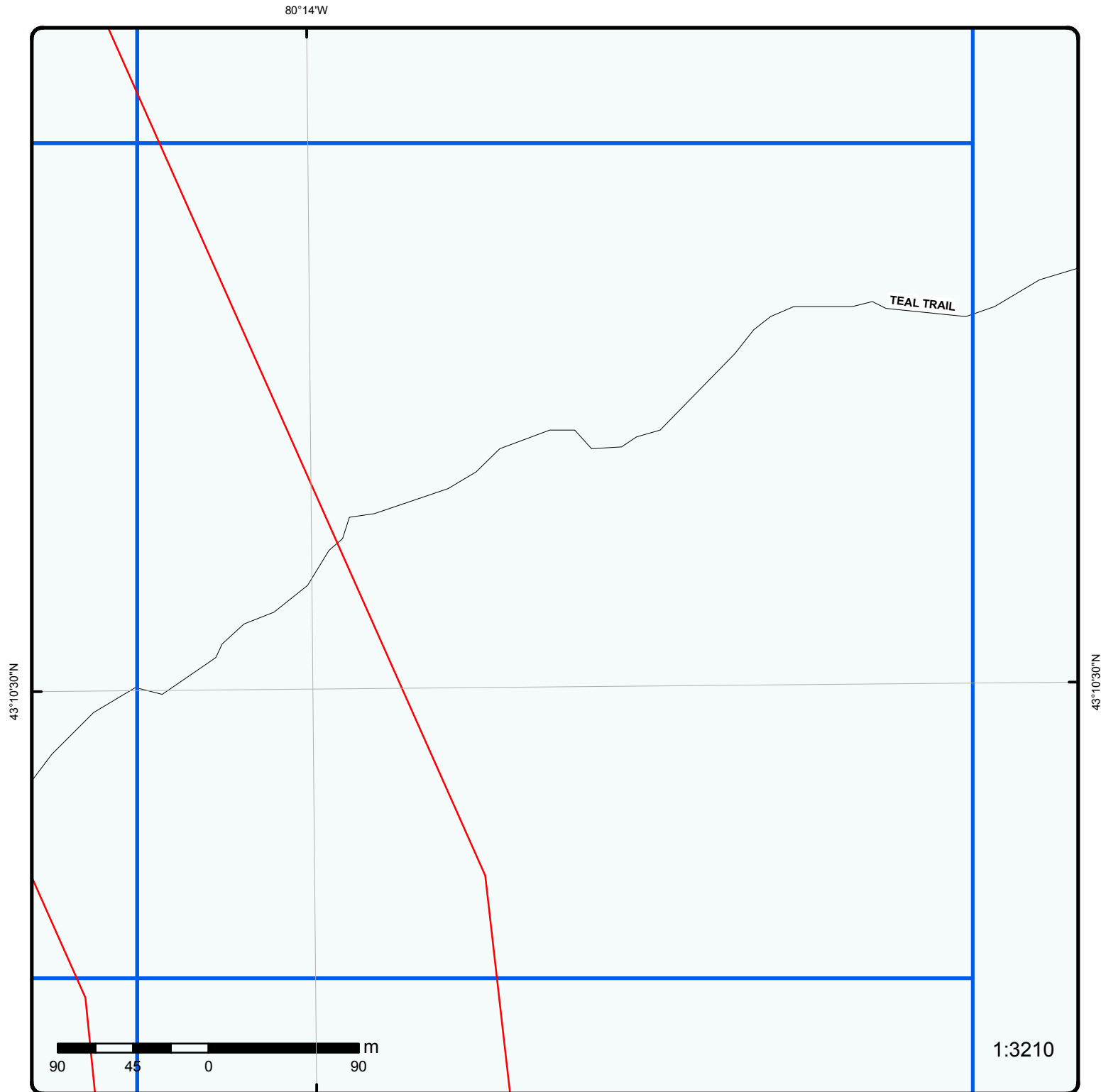
**Grid 104**

Order No: 20150428065

Address: Route B, north of Britt, towards Lost Channel, ON

Buffer Outline	Expressway	Industrial and Resource - Regions	National Park
Eris Sites with Higher Elevation	Principal Highway	Main Line	Provincial or Territorial Park
Eris Sites with Same Elevation	Secondary Highway	Sidetrack	Other Park
Eris Sites with Lower Elevation	Major Road	Transit Line	Golf Course or Driving Range
Eris Sites with Unknown Elevation	Local road	Abandoned Line	Park or Sports Field
	Trail		Other Recreation Area
	Proposed Road		
	Ferry Route/Ice Road		

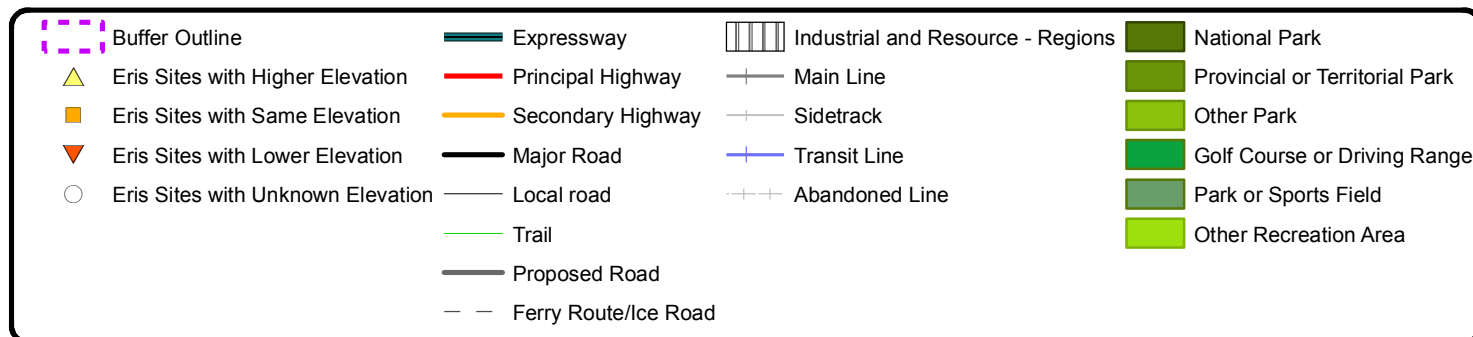




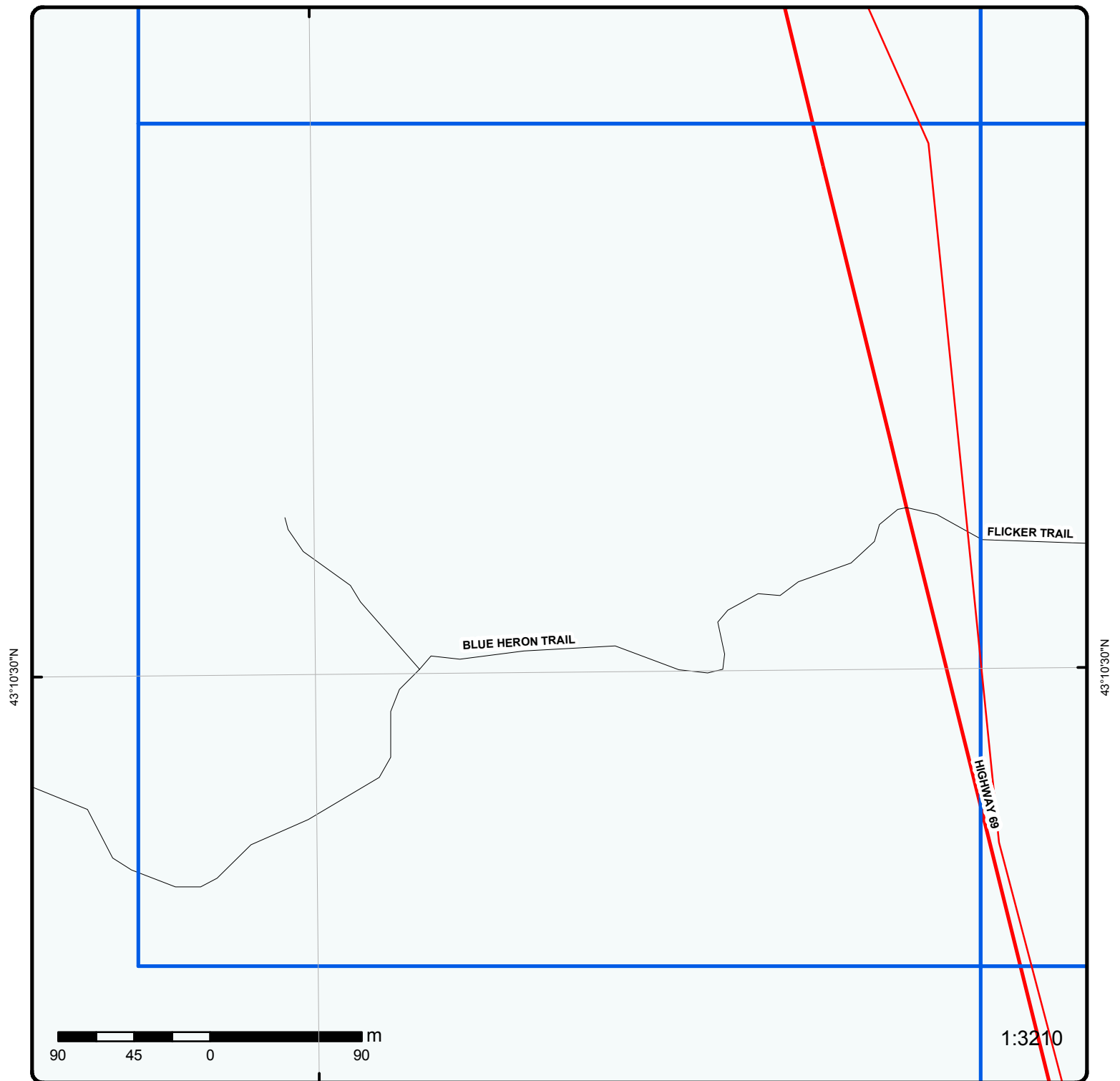
## Grid 105

Order No: 20150428065

Address: Route B, north of Britt, towards Lost Channel, ON

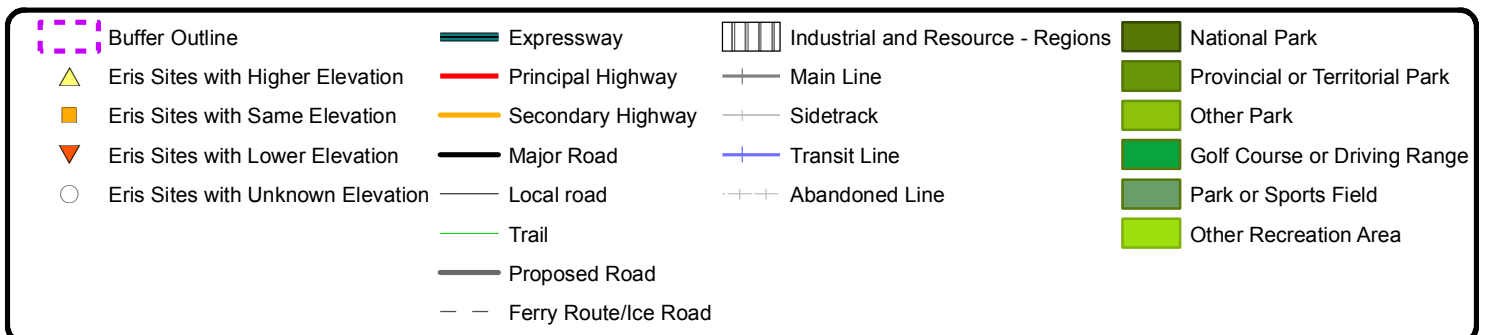


80°14'W

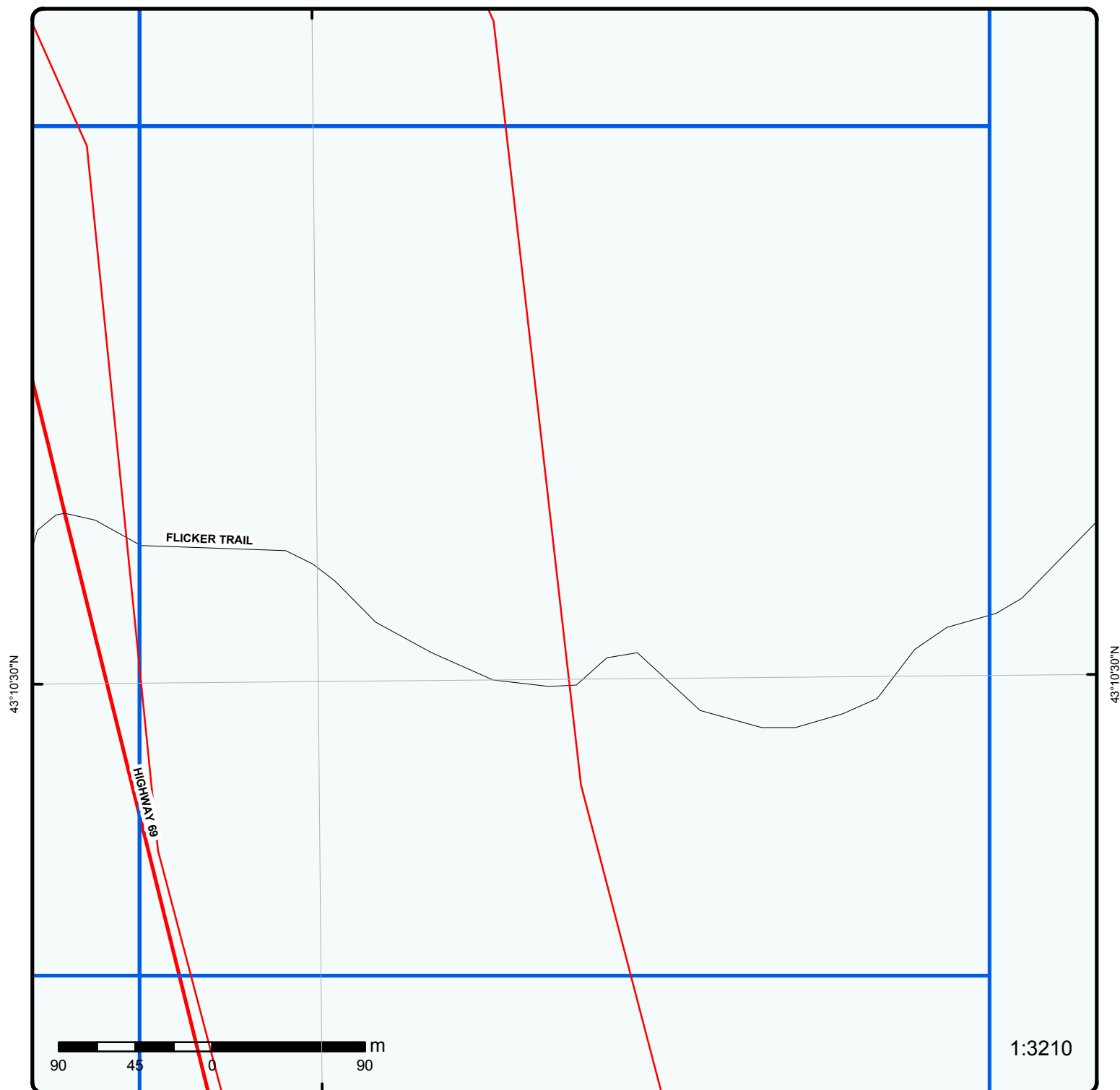
**Grid 106**

Order No: 20150428065

Address: Route B, north of Britt, towards Lost Channel, ON

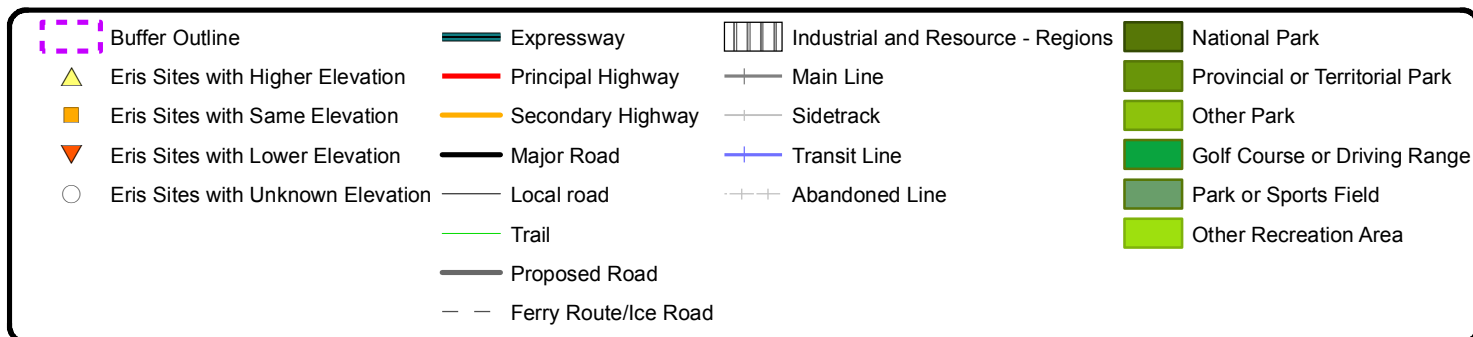


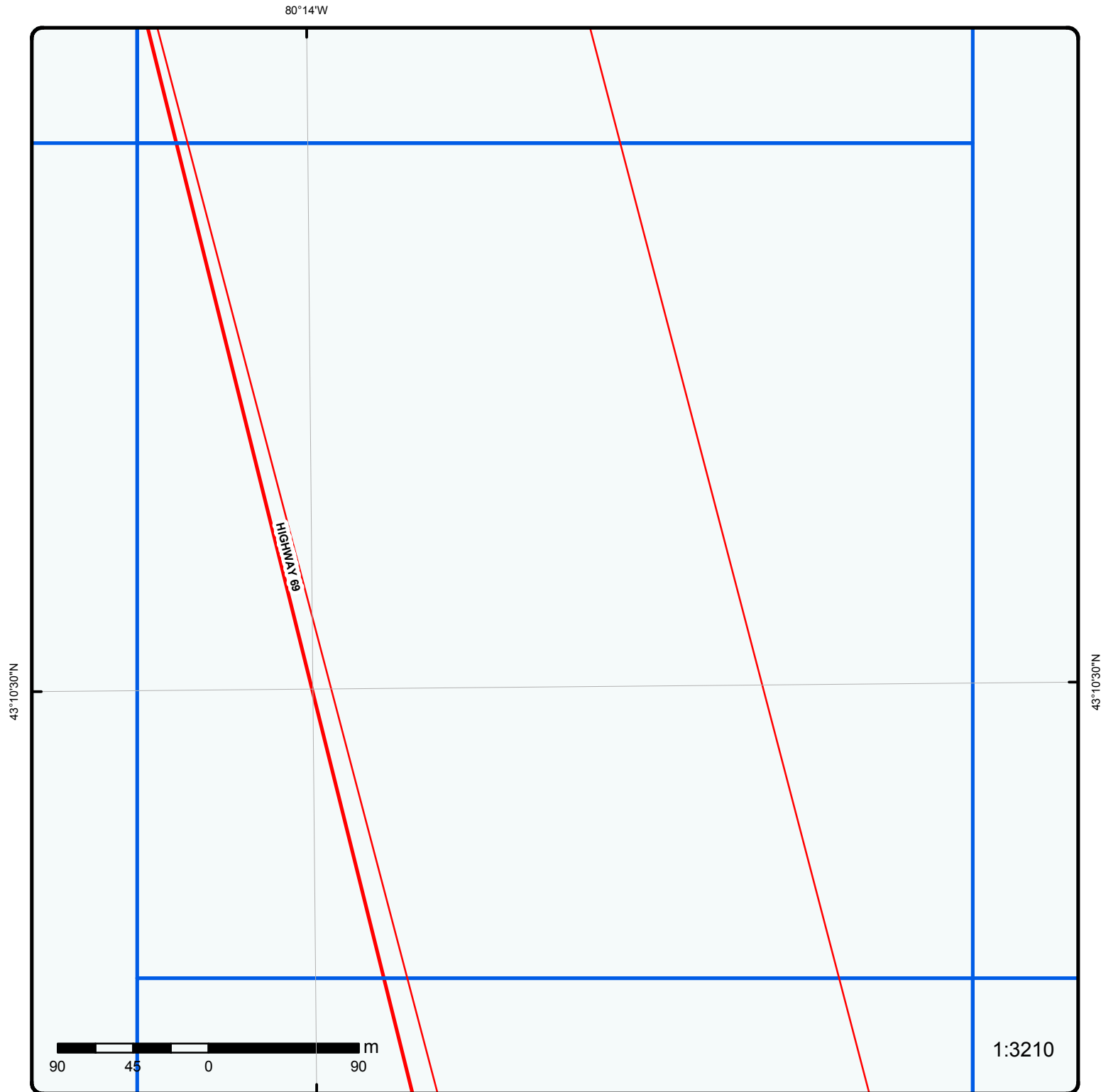
80°14'W

**Grid 107**

Order No: 20150428065

Address: Route B, north of Britt, towards Lost Channel, ON

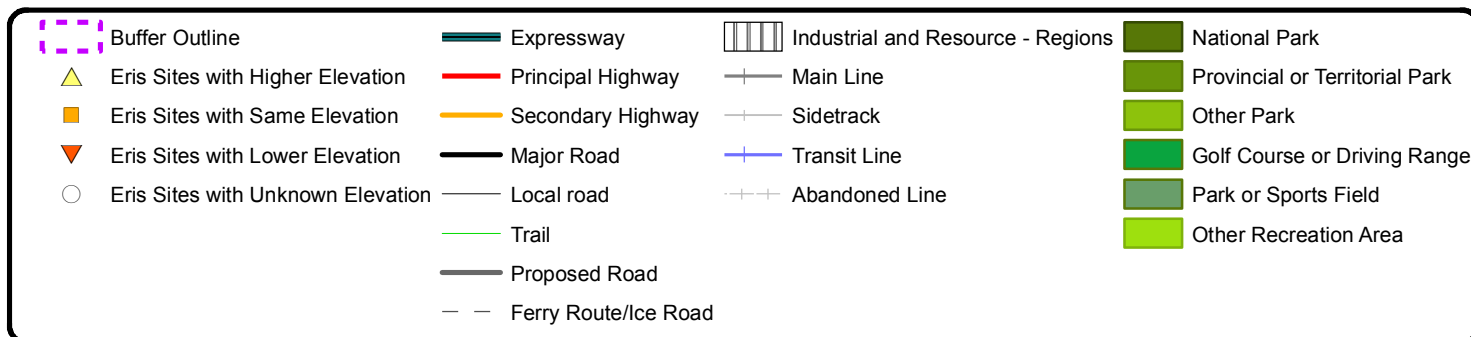


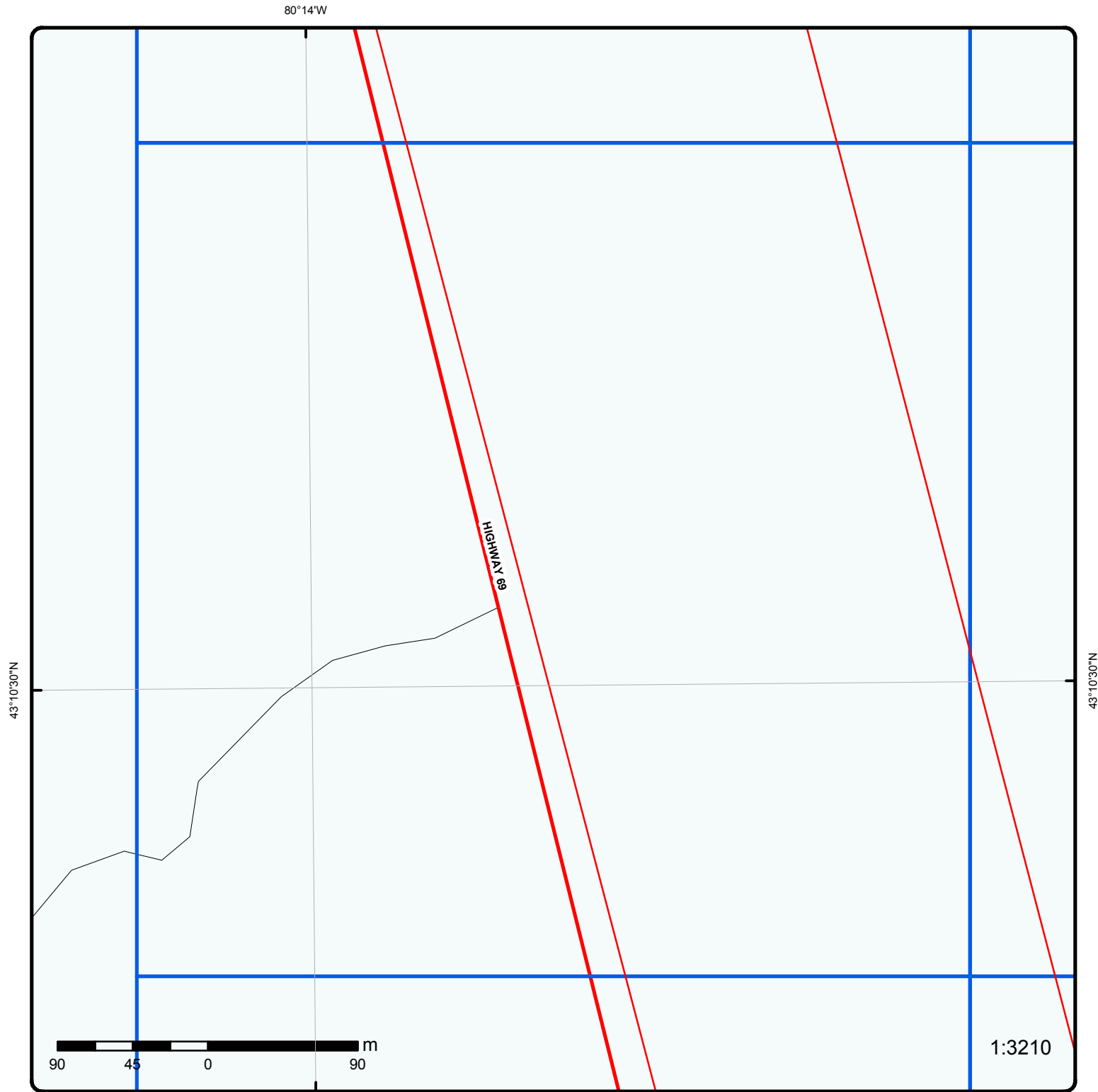


## Grid 108

Order No: 20150428065

Address: Route B, north of Britt, towards Lost Channel, ON

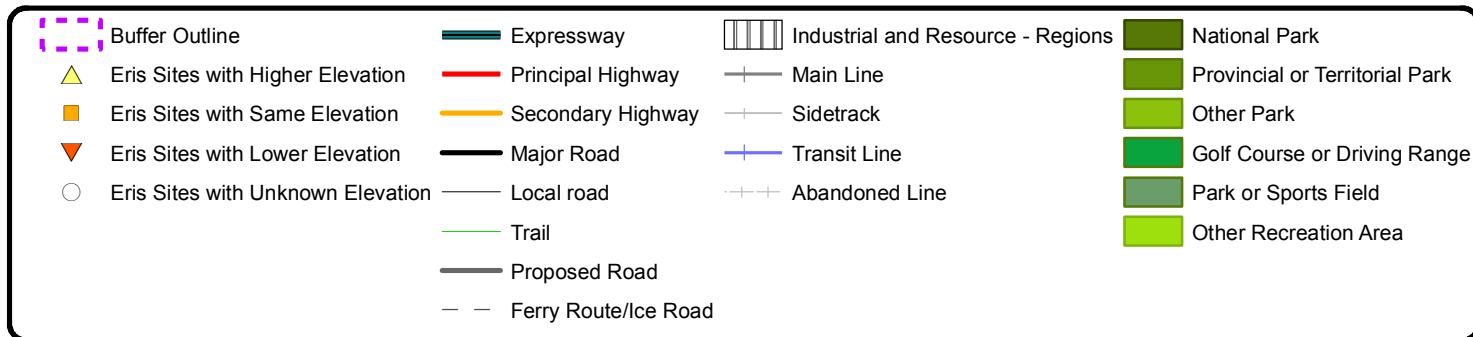




## Grid 109

Order No: 20150428065

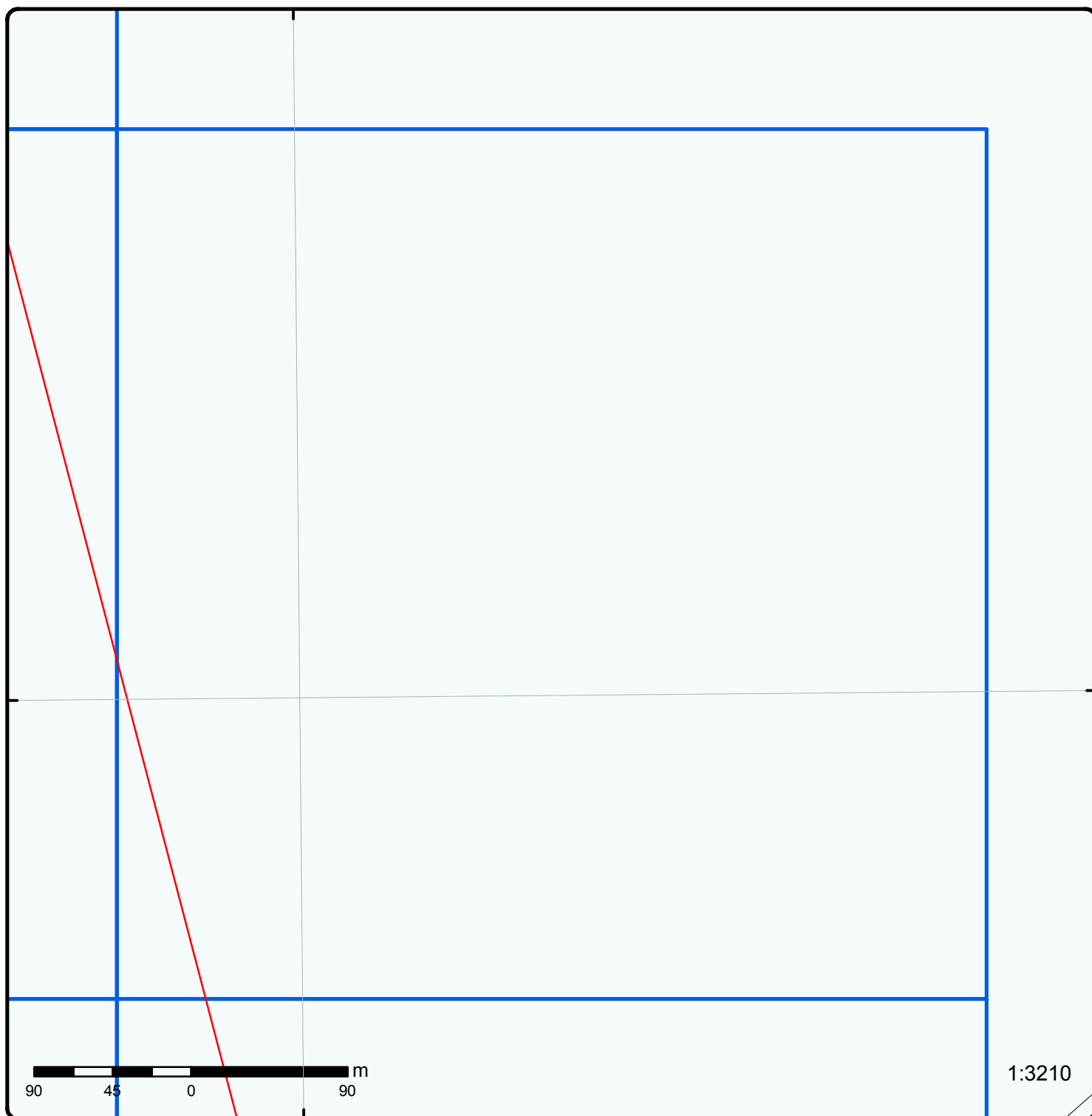
Address: Route B, north of Britt, towards Lost Channel, ON



80°14'W

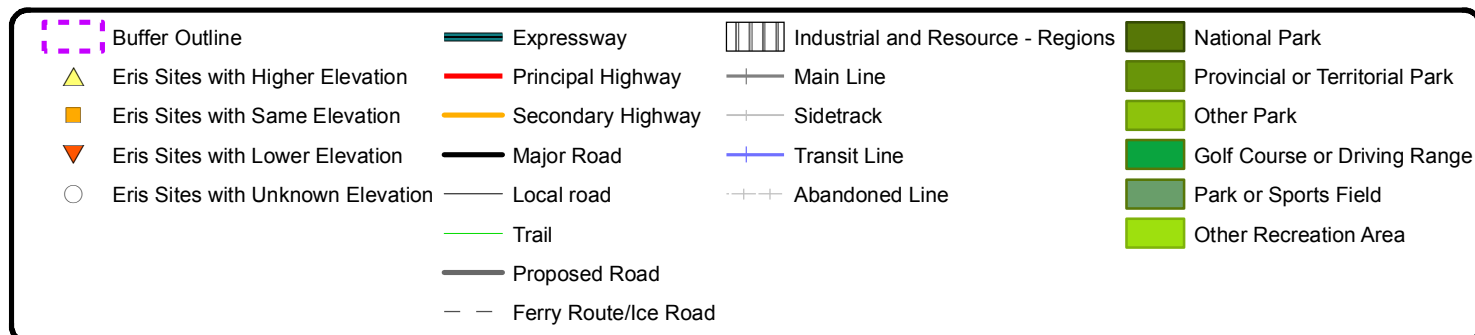
43°10'30"N

43°10'30"N

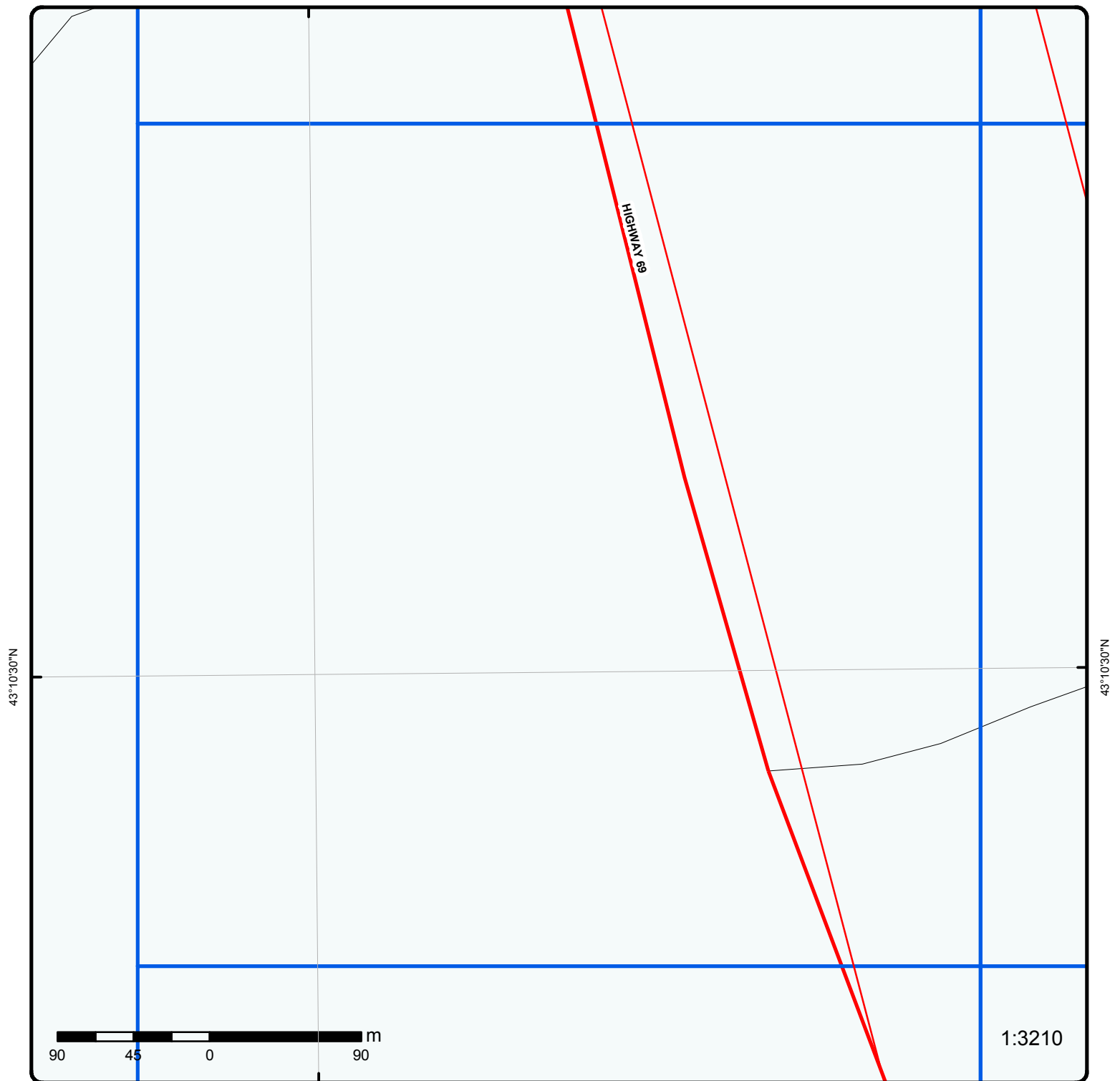
**Grid 110**

Order No: 20150428065

Address: Route B, north of Britt, towards Lost Channel, ON

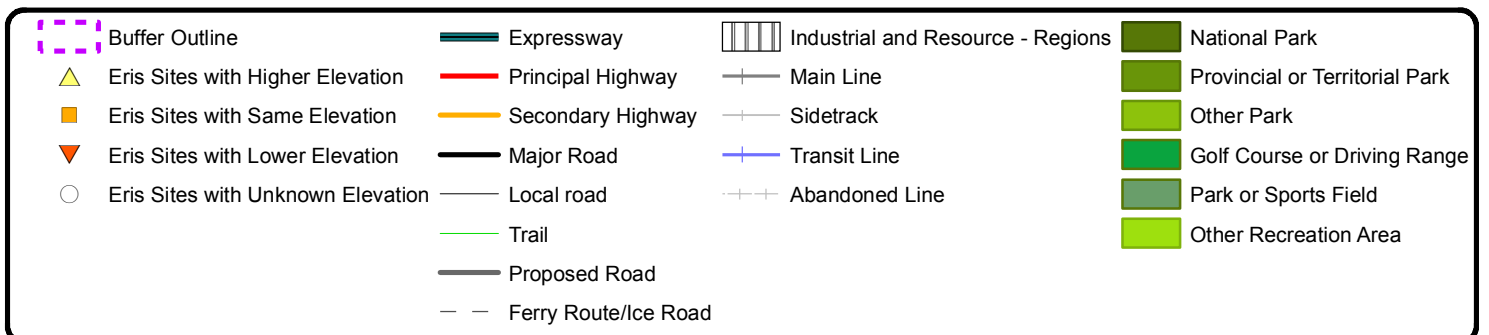


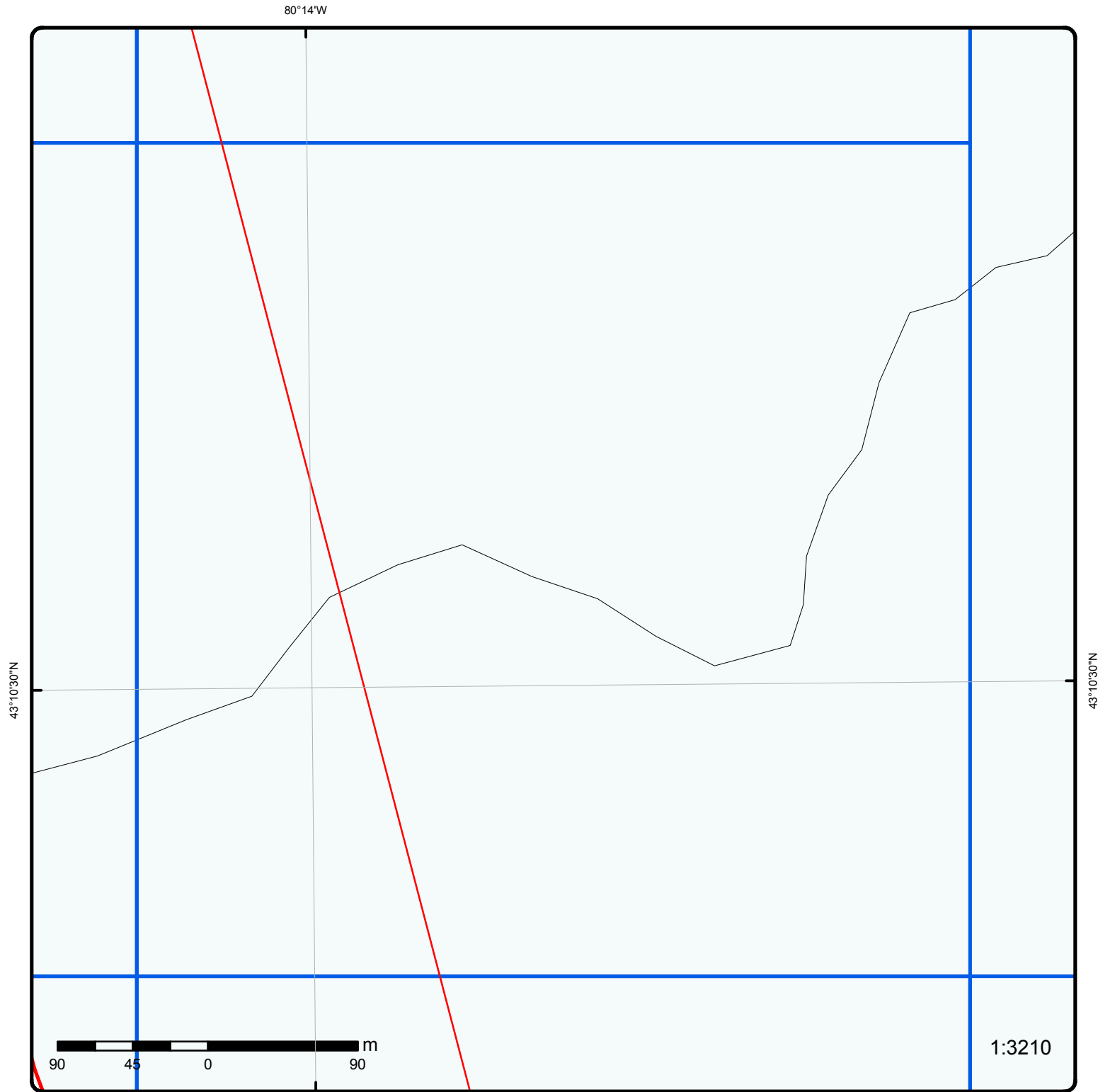
80°14'W

**Grid 111**

Order No: 20150428065

Address: Route B, north of Britt, towards Lost Channel, ON

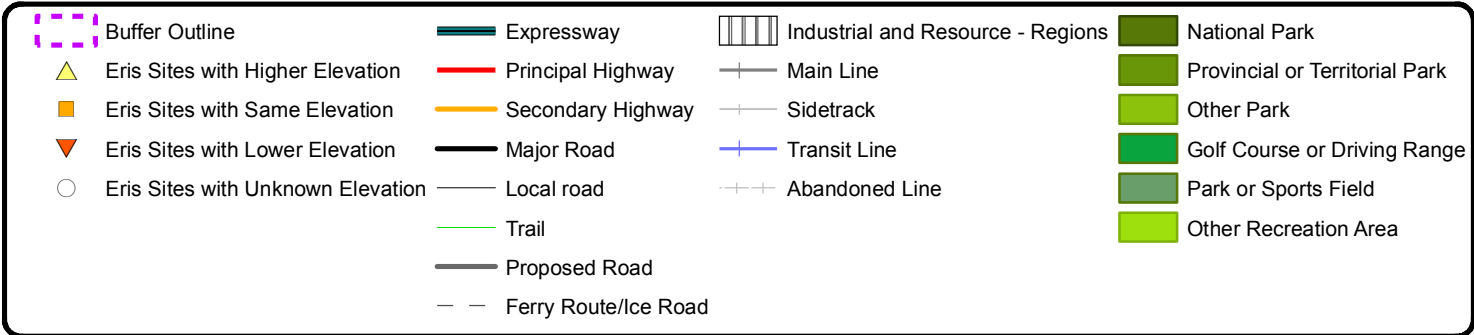




# Grid 112

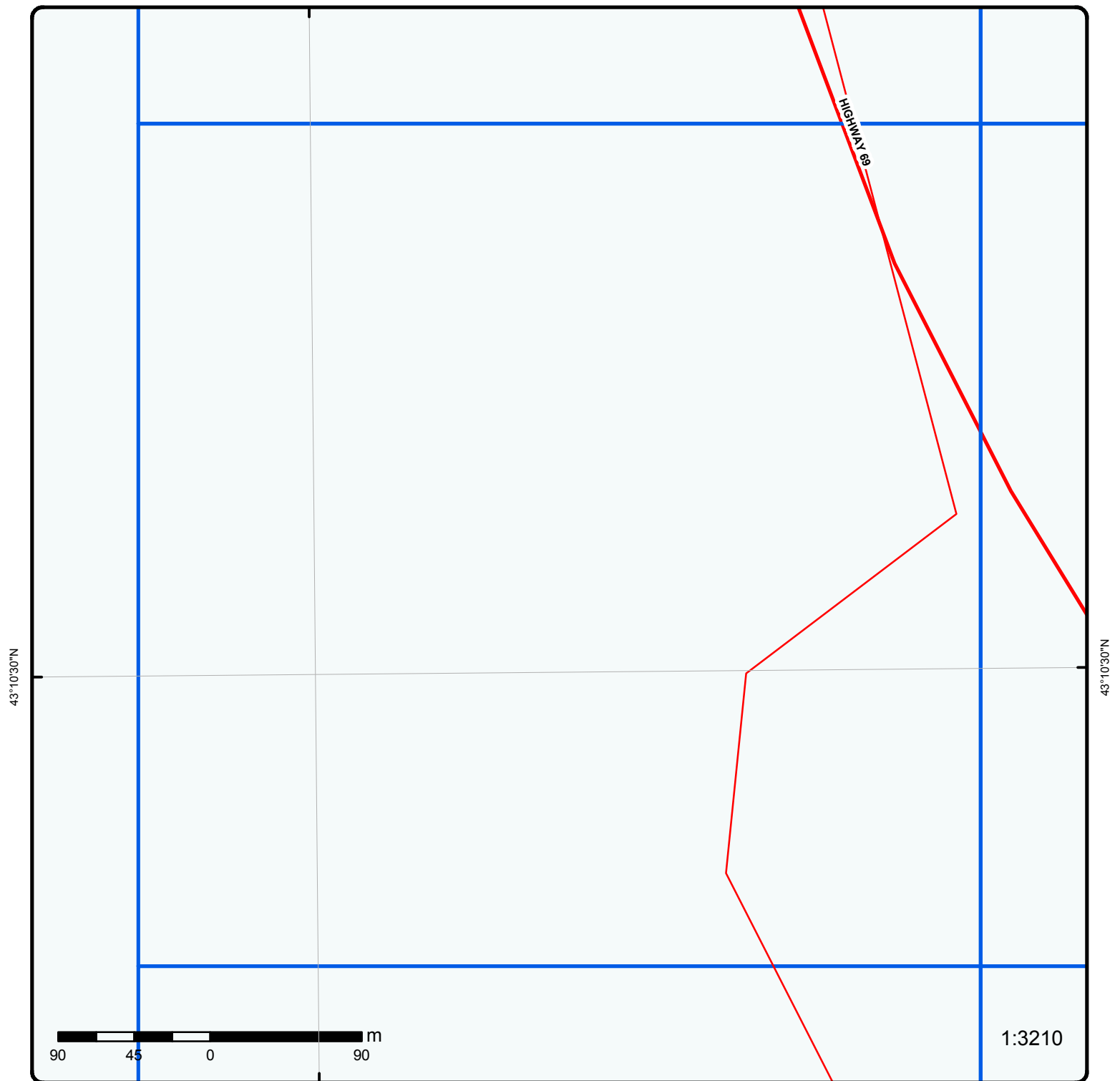
Order No: 20150428065

Address: Route B, north of Britt, towards Lost Channel, ON



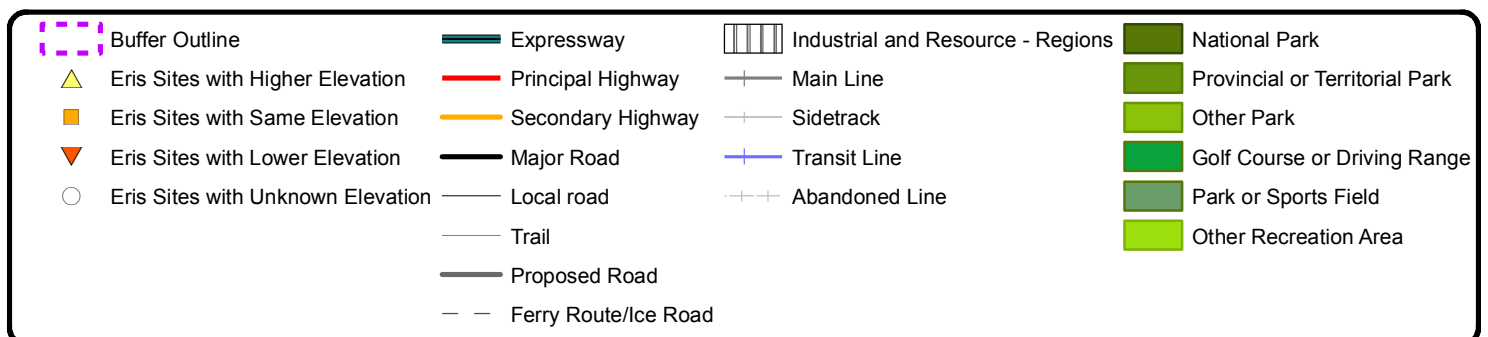


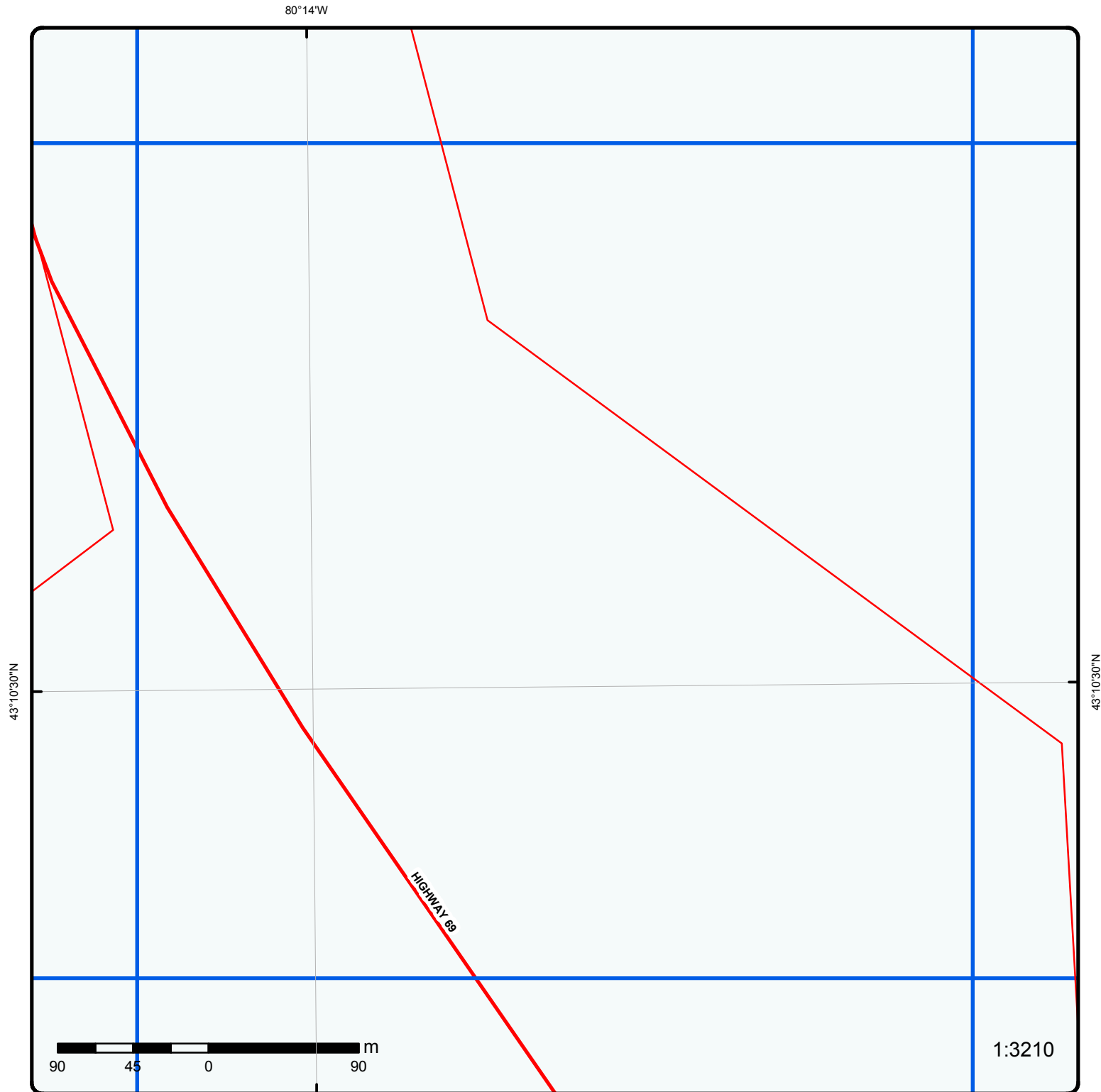
80°14'W

**Grid 113**

Order No: 20150428065

Address: Route B, north of Britt, towards Lost Channel, ON

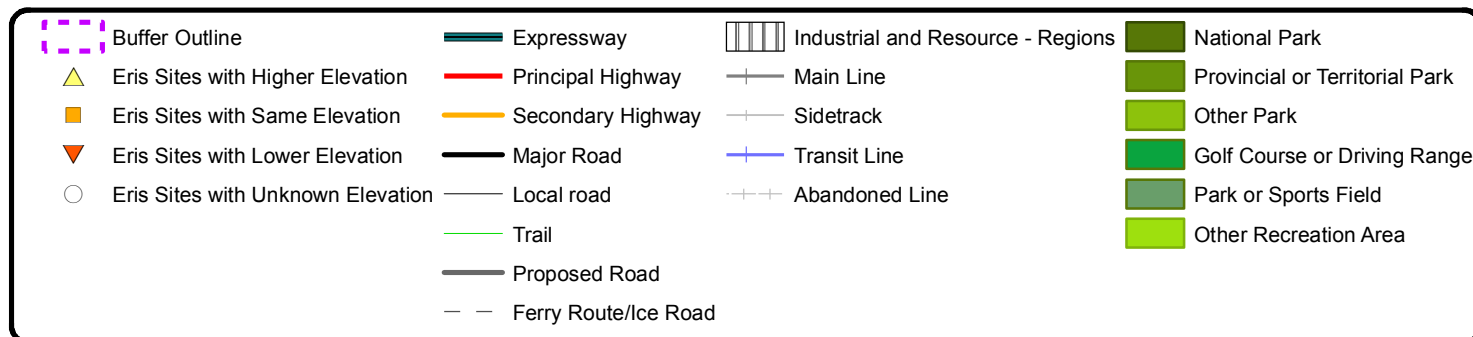




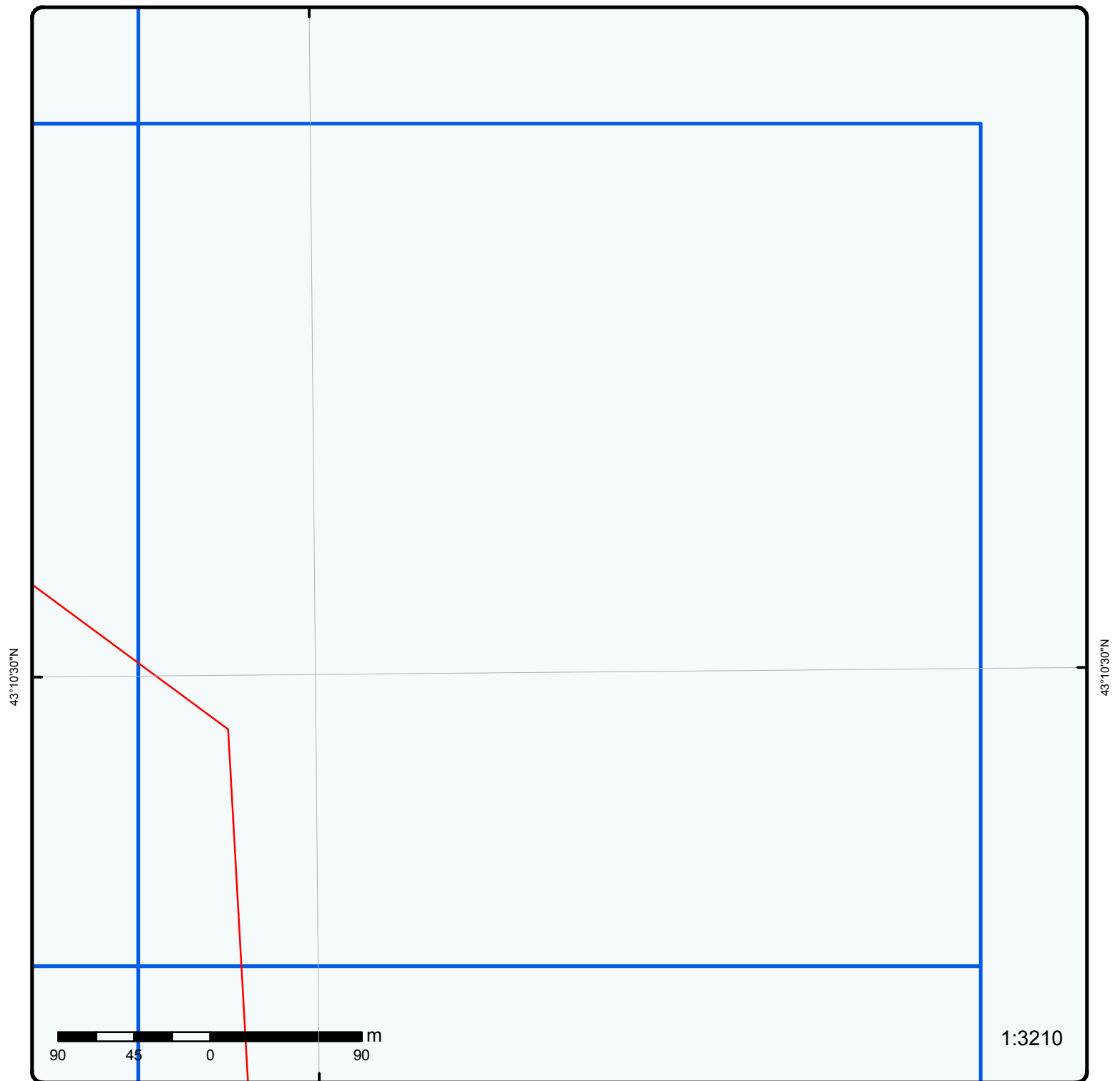
**Grid 114**

Order No: 20150428065

Address: Route B, north of Britt, towards Lost Channel, ON

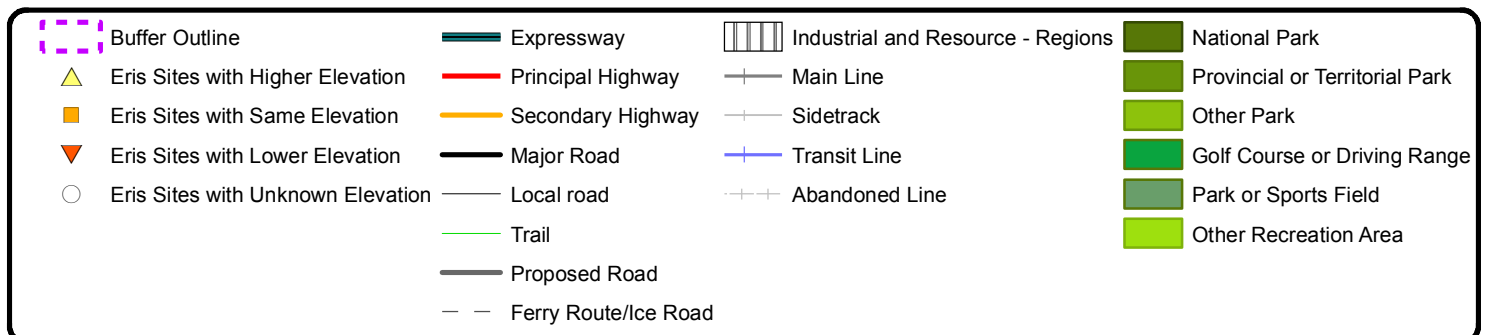


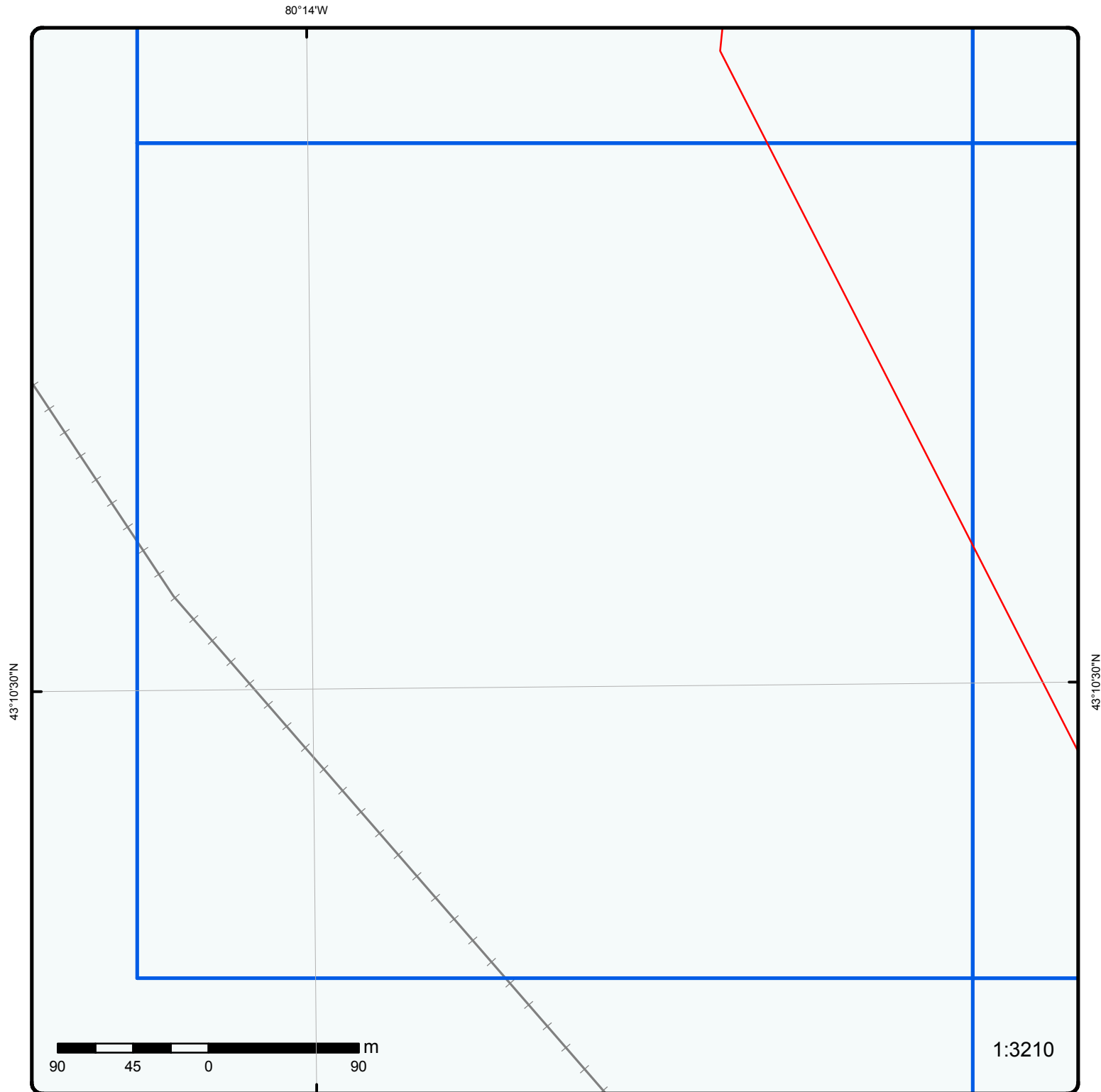
80°14'W

**Grid 115**

Order No: 20150428065

Address: Route B, north of Britt, towards Lost Channel, ON

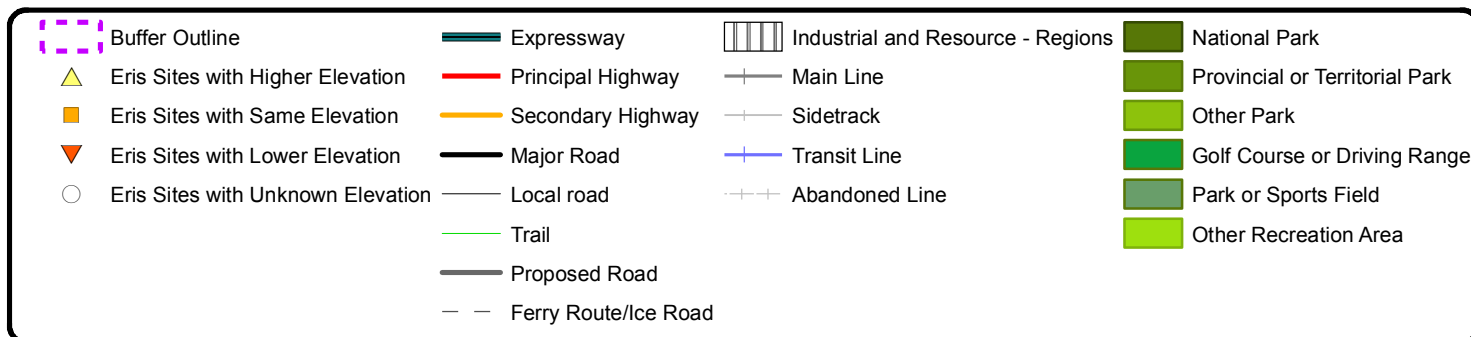


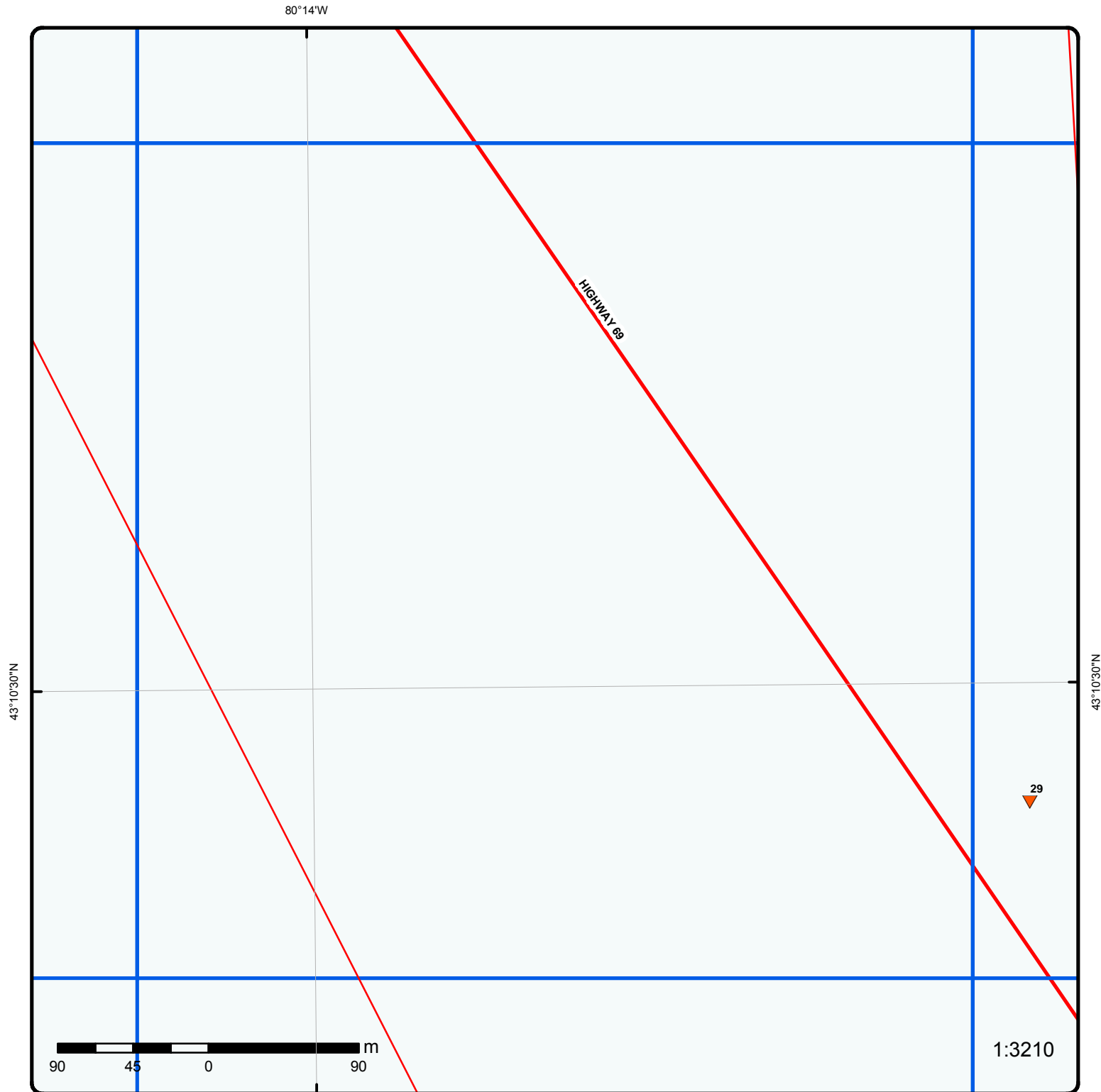


## Grid 116

Order No: 20150428065

Address: Route B, north of Britt, towards Lost Channel, ON

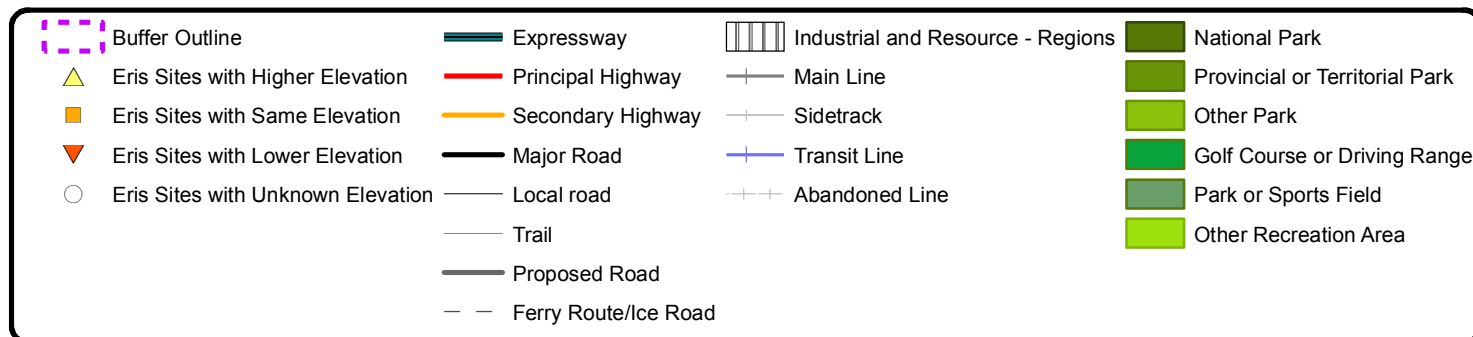


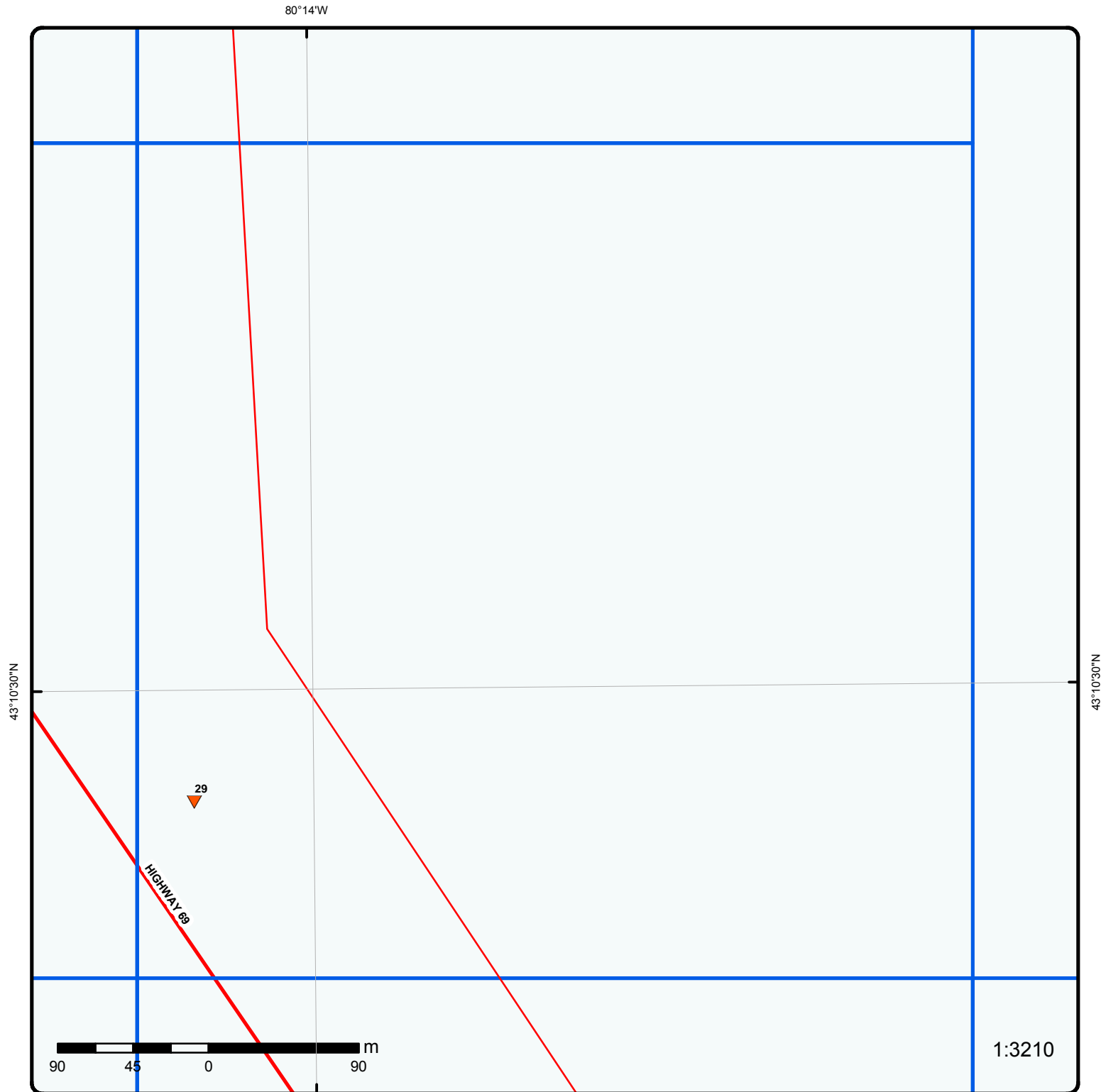


**Grid 117**

Order No: 20150428065

Address: Route B, north of Britt, towards Lost Channel, ON

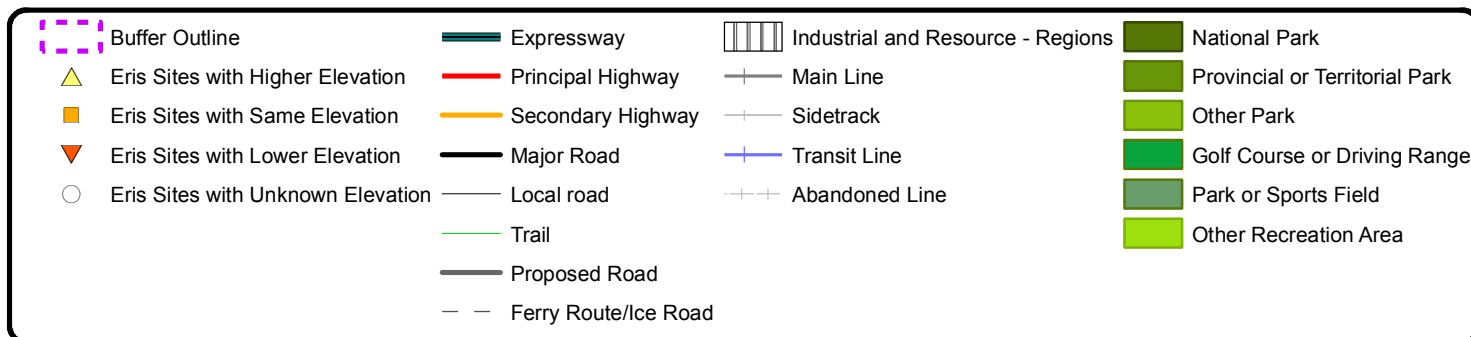


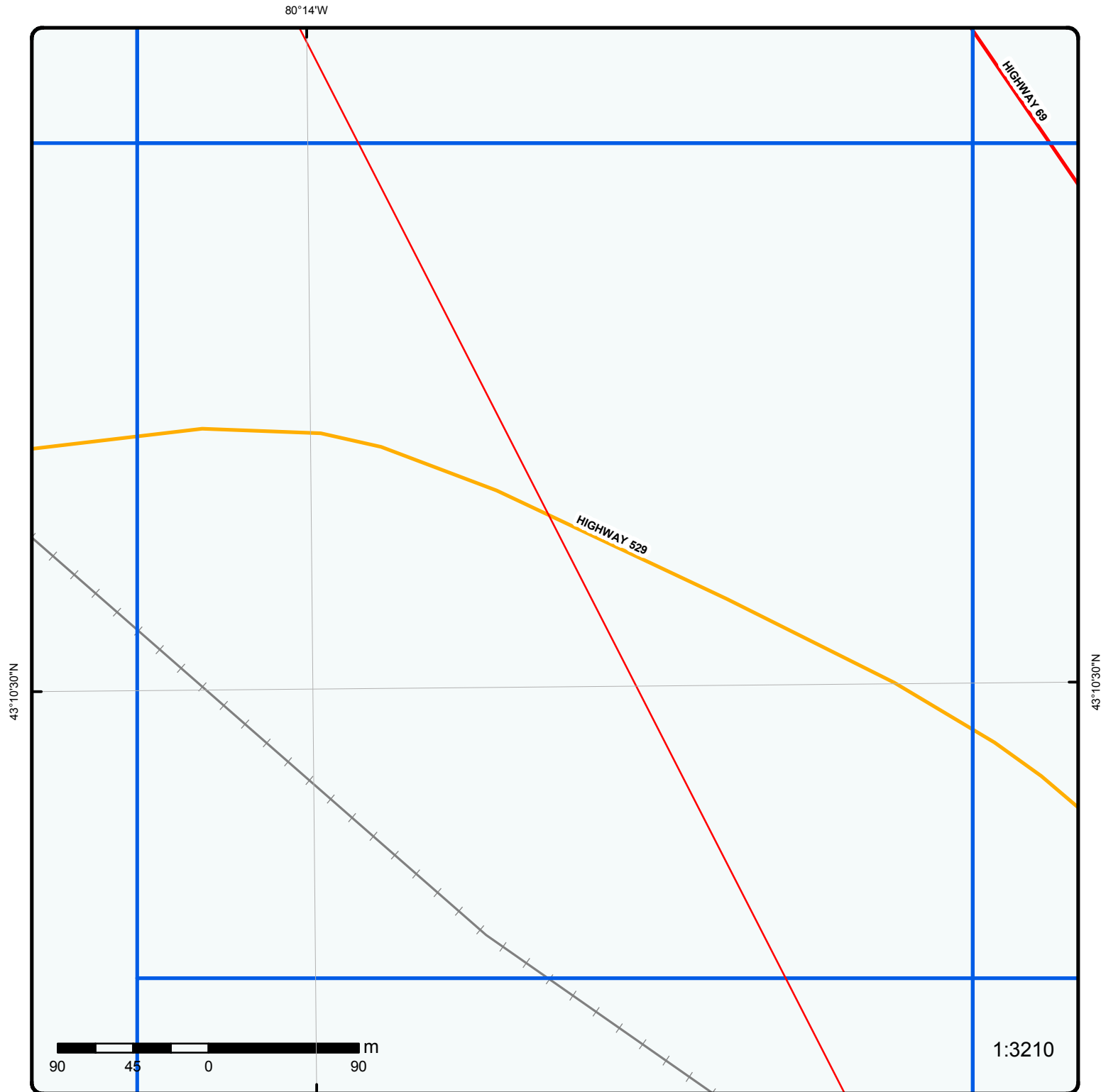


**Grid 118**

Order No: 20150428065

Address: Route B, north of Britt, towards Lost Channel, ON

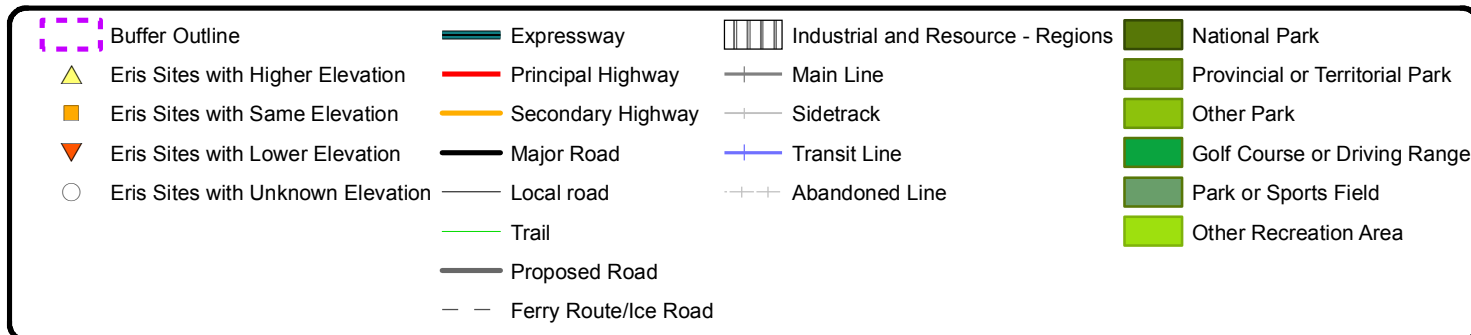


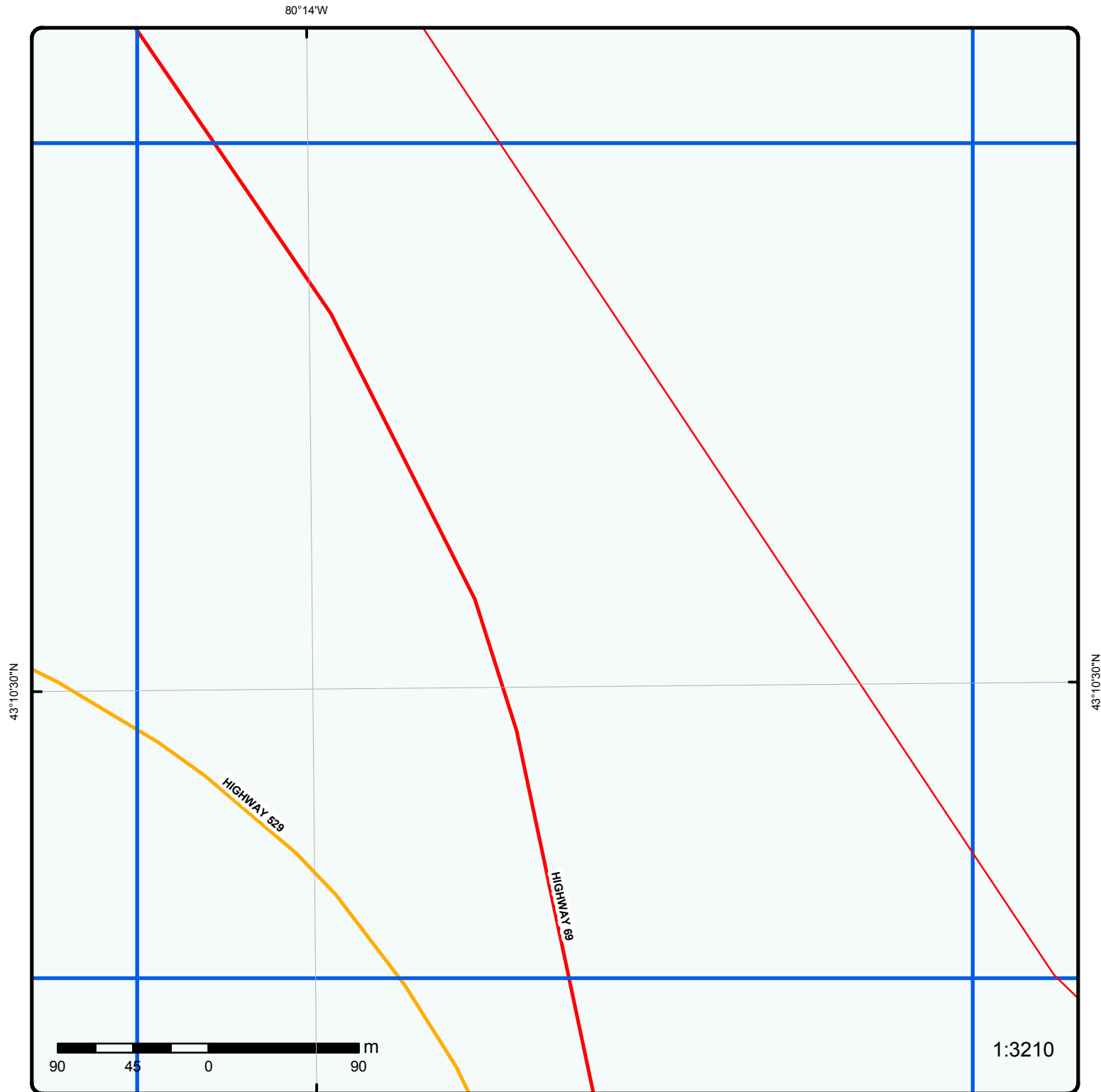


**Grid 119**

Order No: 20150428065

Address: Route B, north of Britt, towards Lost Channel, ON

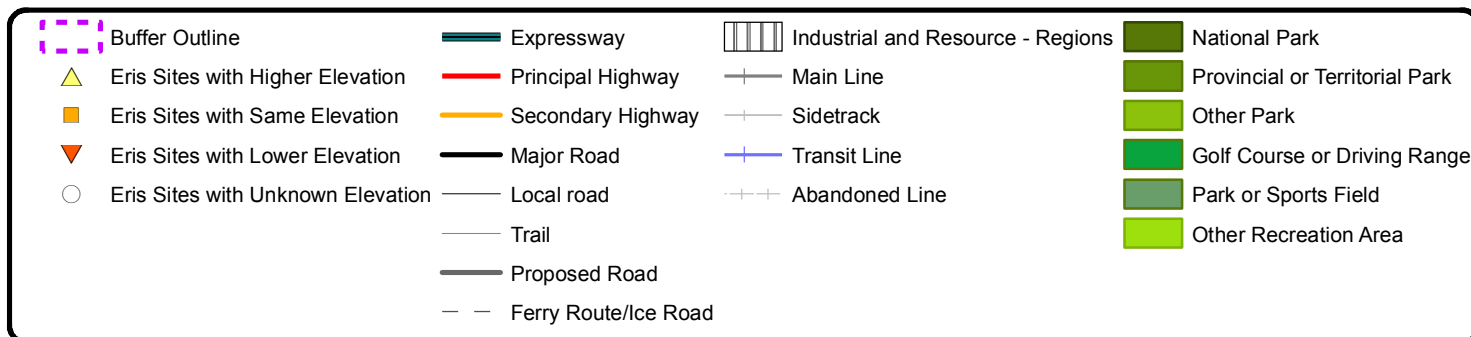




**Grid 120**

Order No: 20150428065

Address: Route B, north of Britt, towards Lost Channel, ON

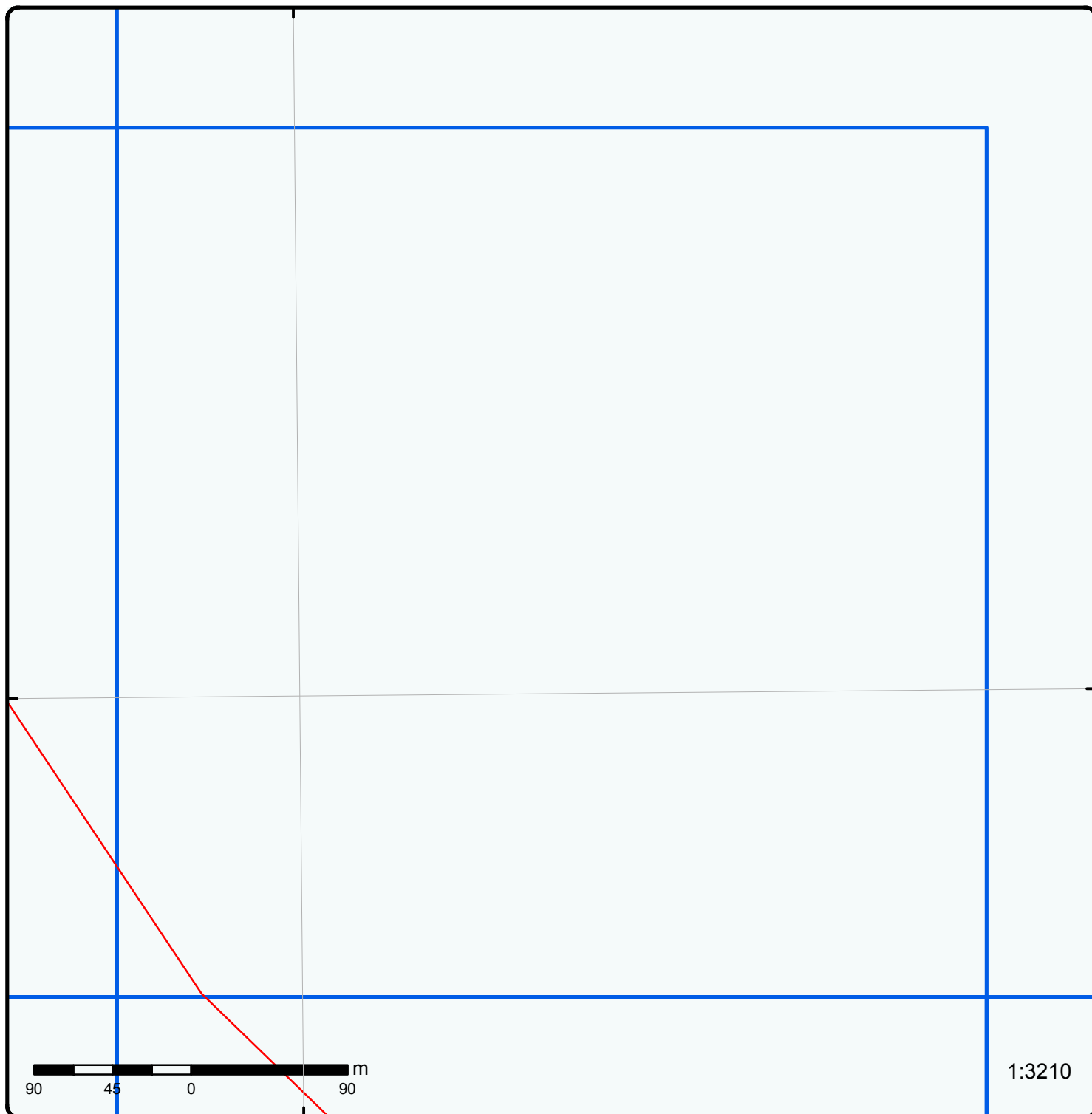




80°14'W

43°10'30"N

43°10'30"N

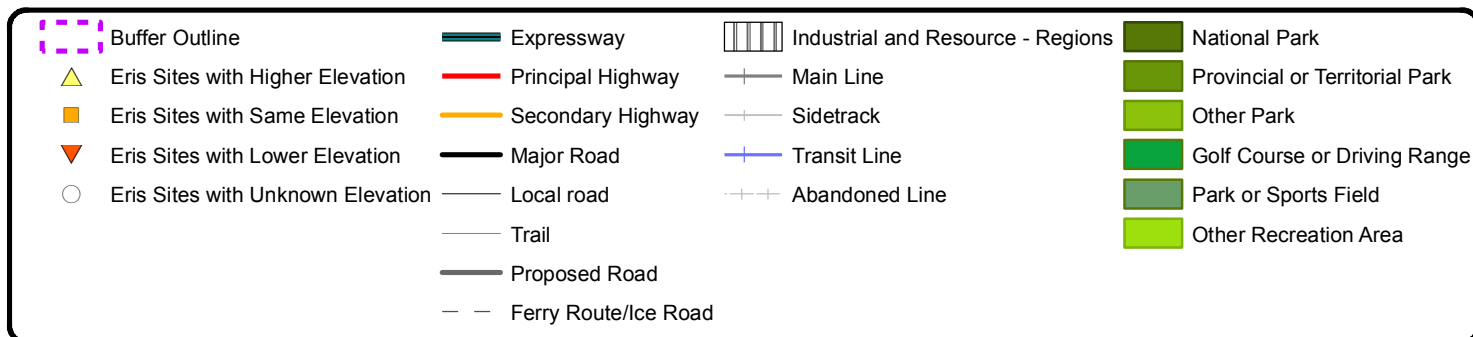


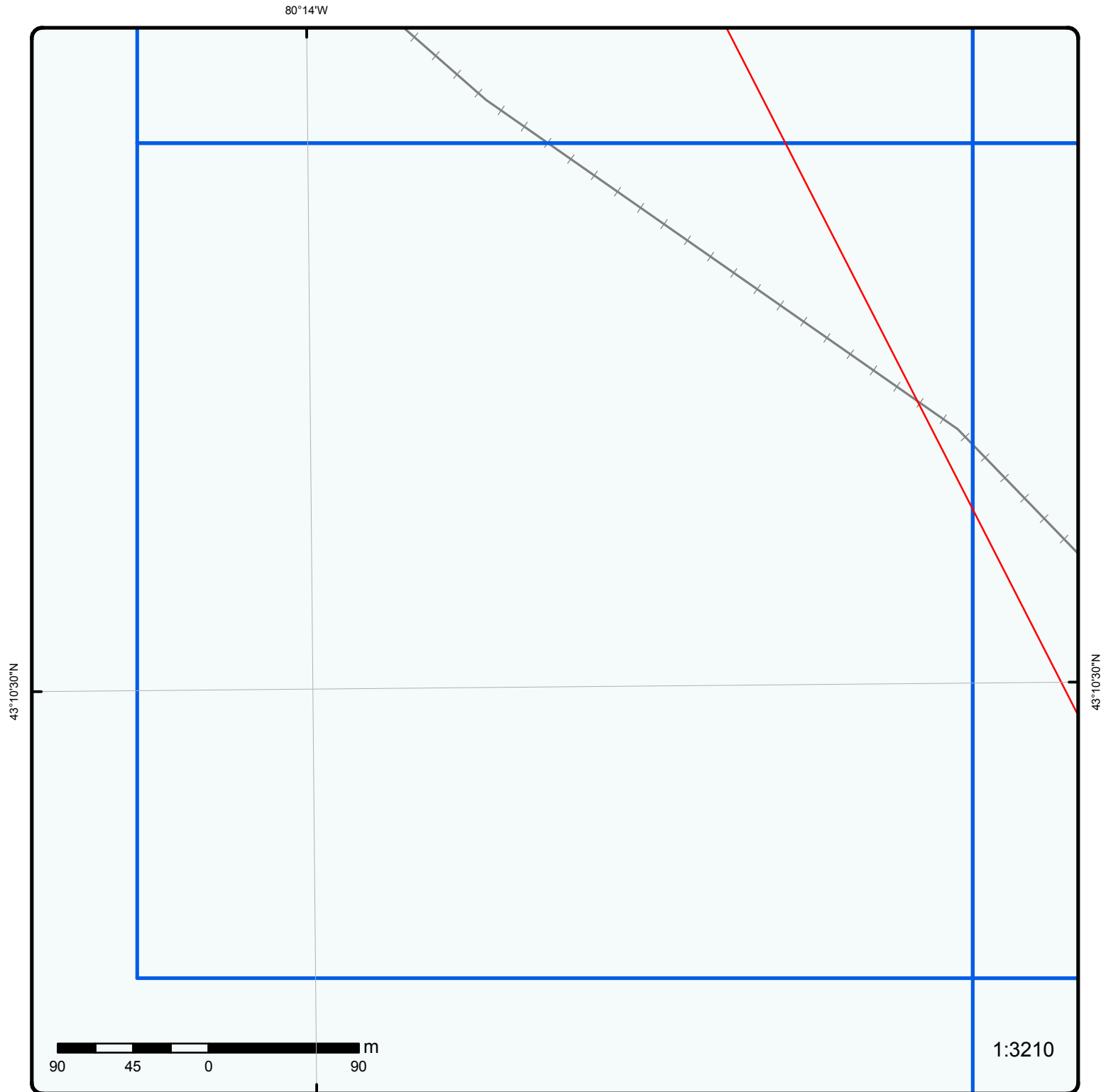
1:3210

## Grid 121

Order No: 20150428065

Address: Route B, north of Britt, towards Lost Channel, ON

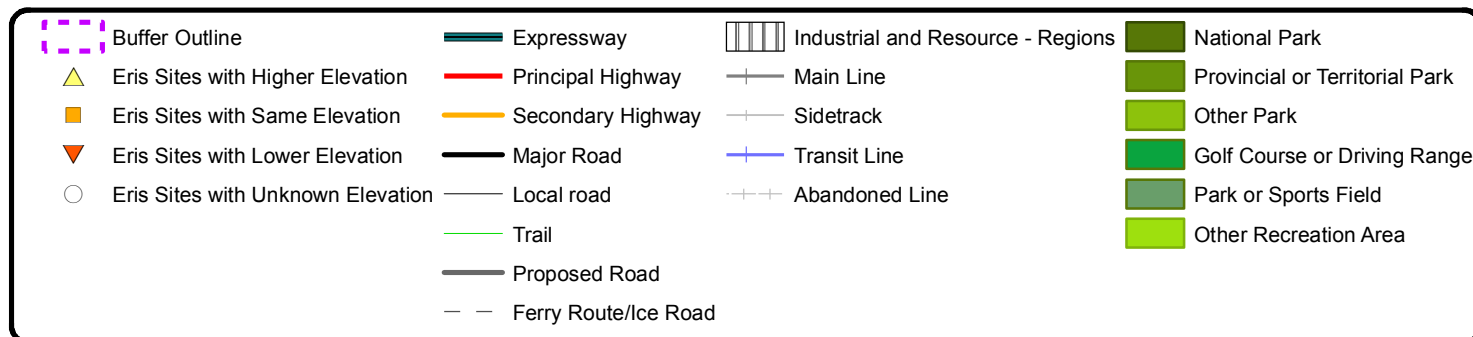


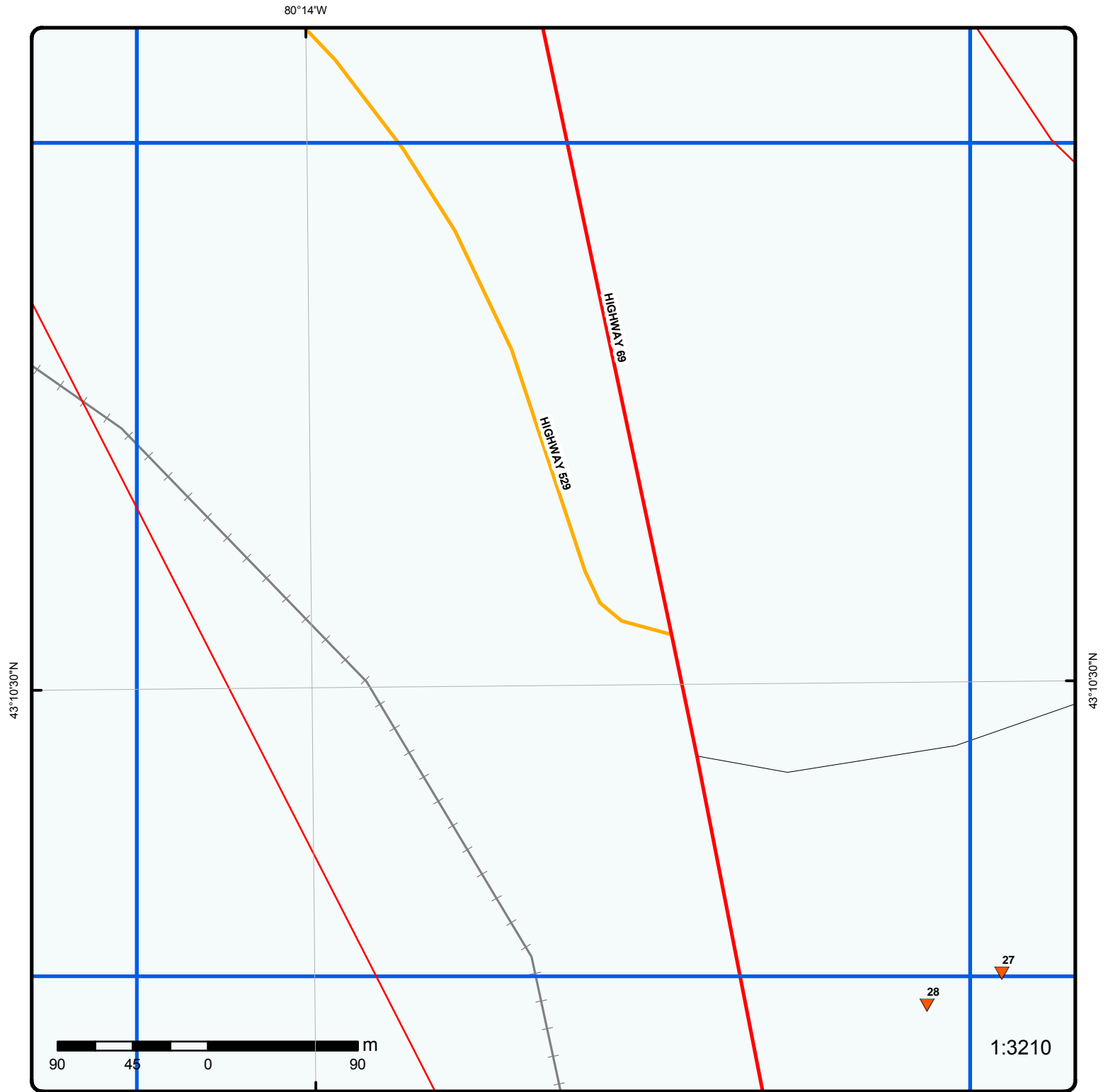


## Grid 122

Order No: 20150428065

Address: Route B, north of Britt, towards Lost Channel, ON

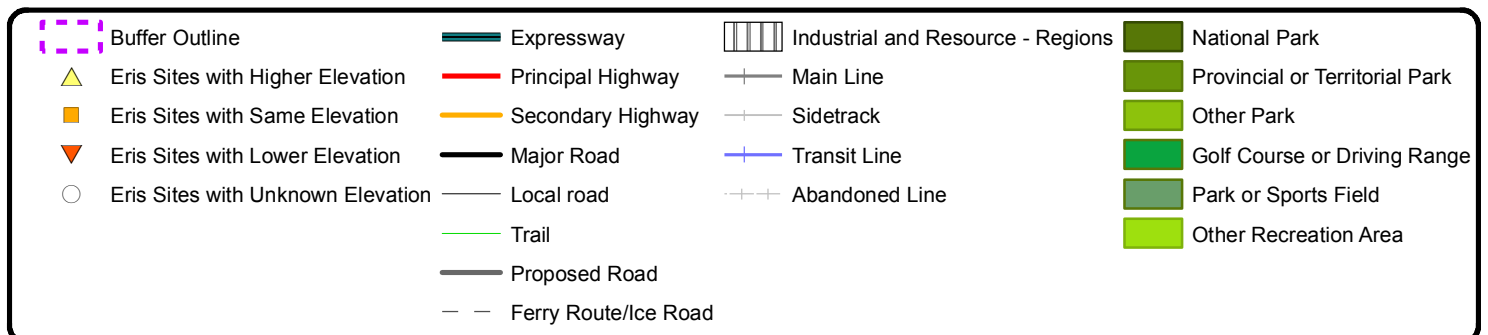


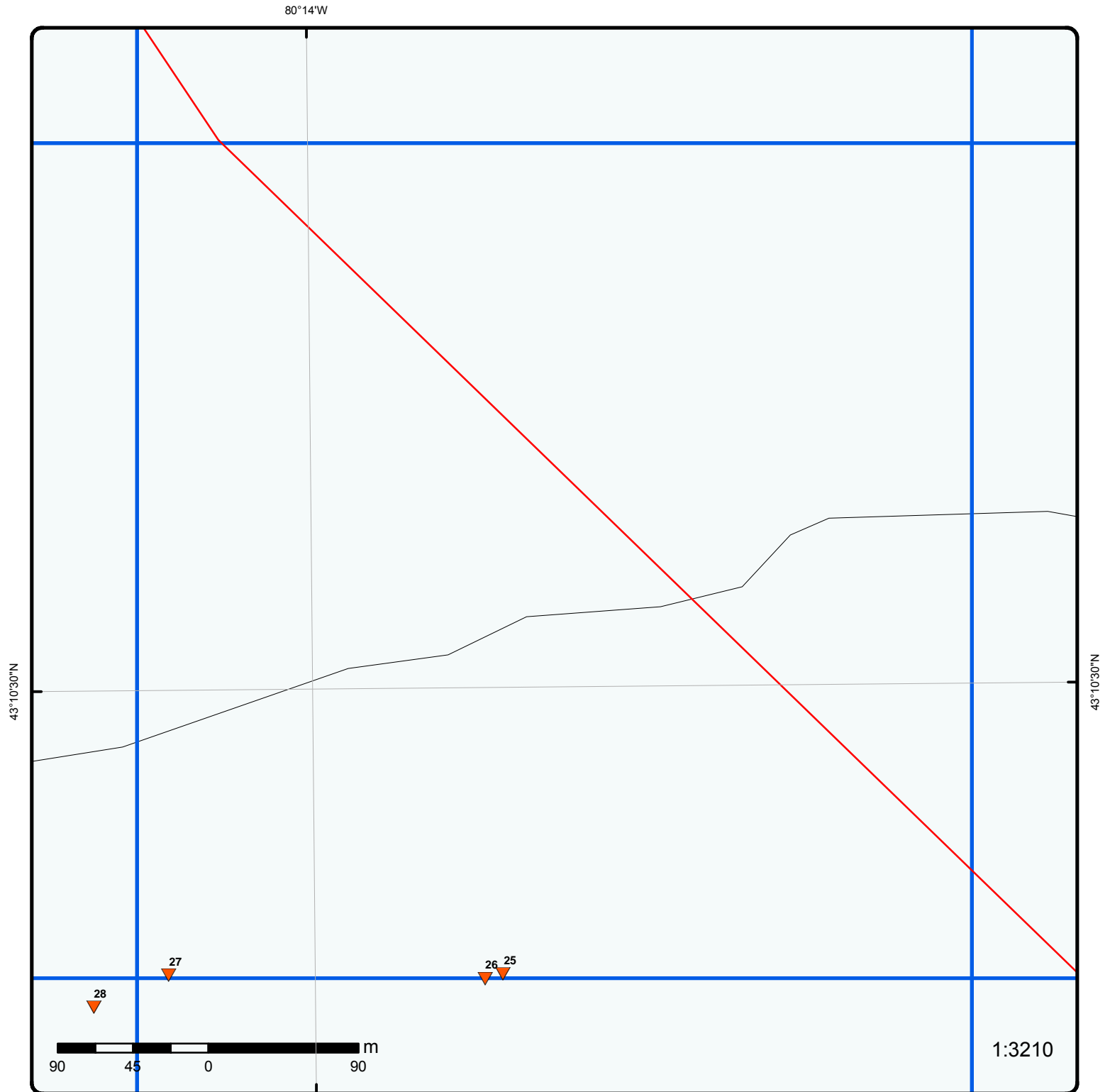


## Grid 123

Order No: 20150428065

Address: Route B, north of Britt, towards Lost Channel, ON

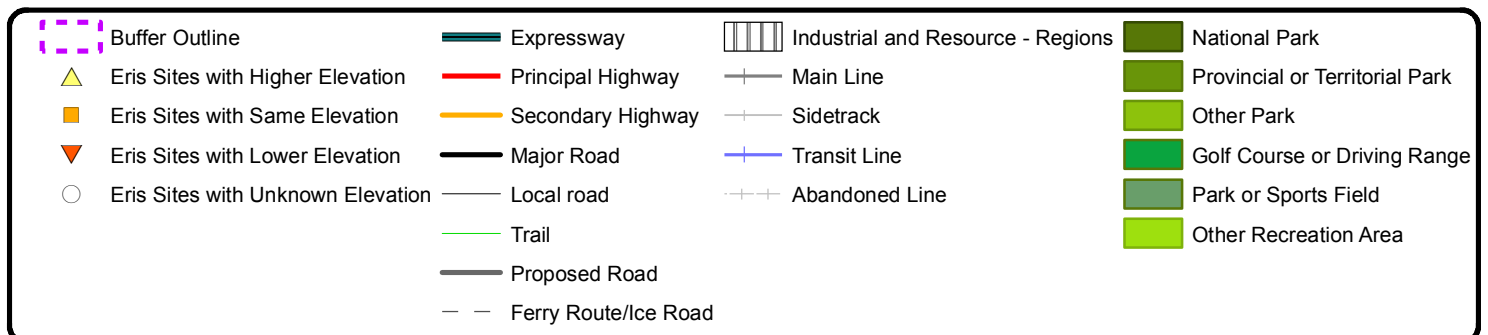


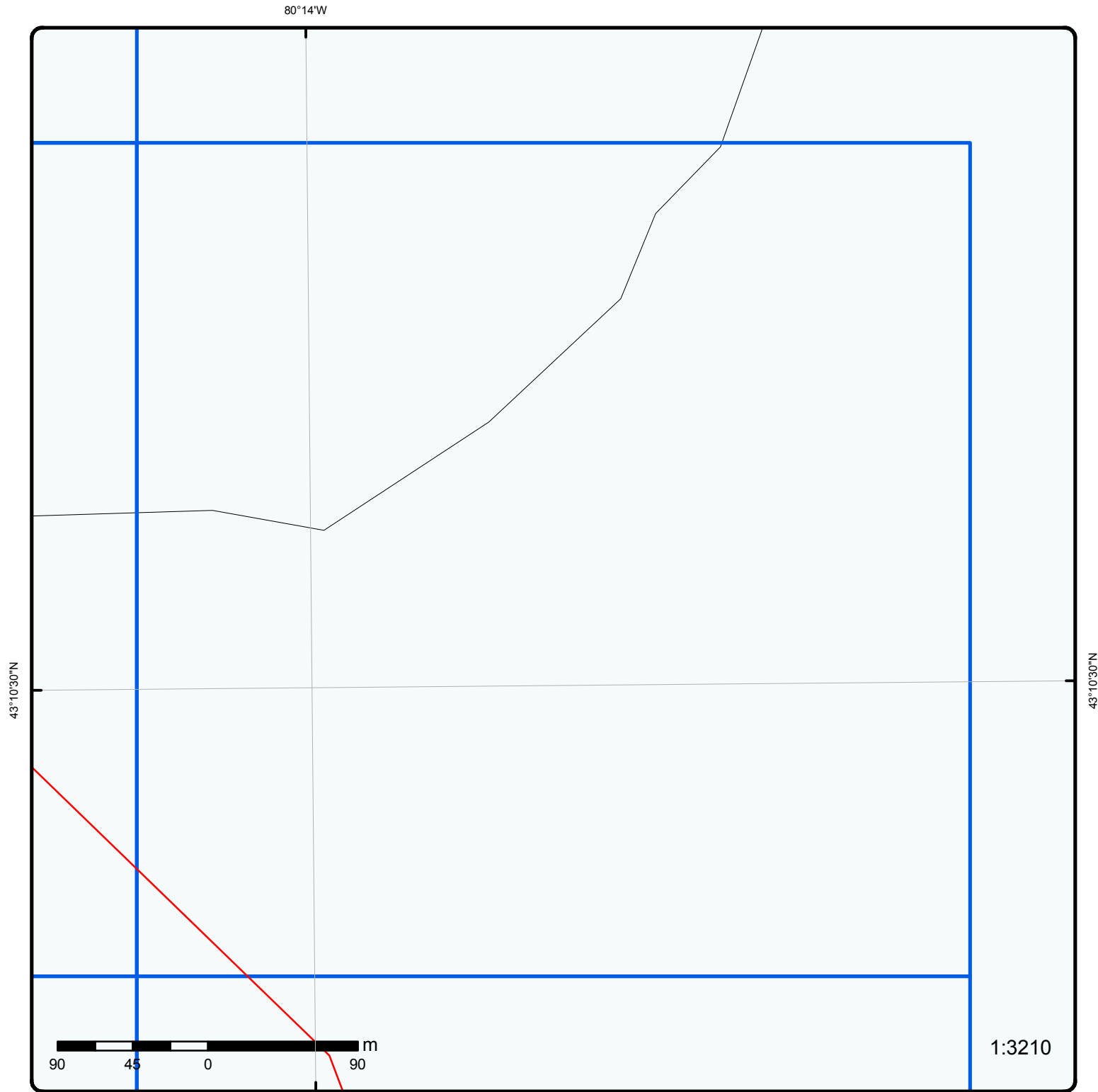


## Grid 124

Order No: 20150428065

Address: Route B, north of Britt, towards Lost Channel, ON

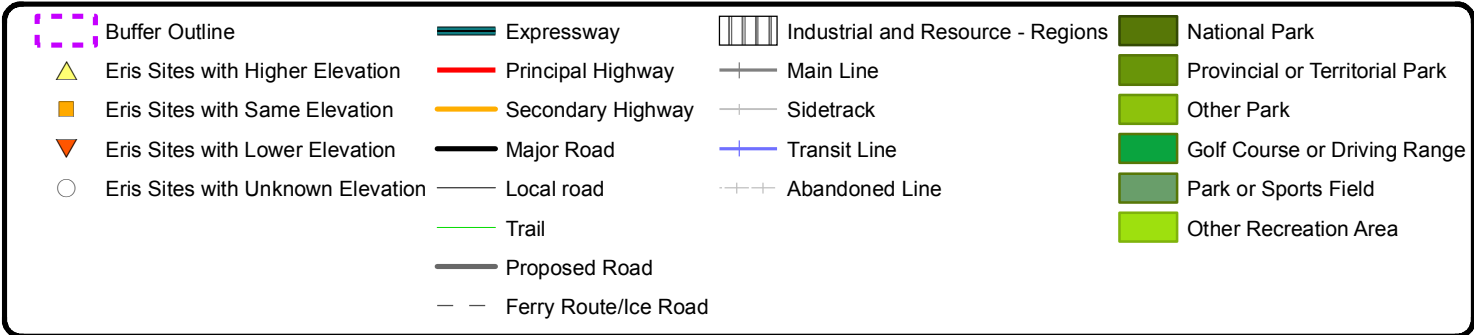


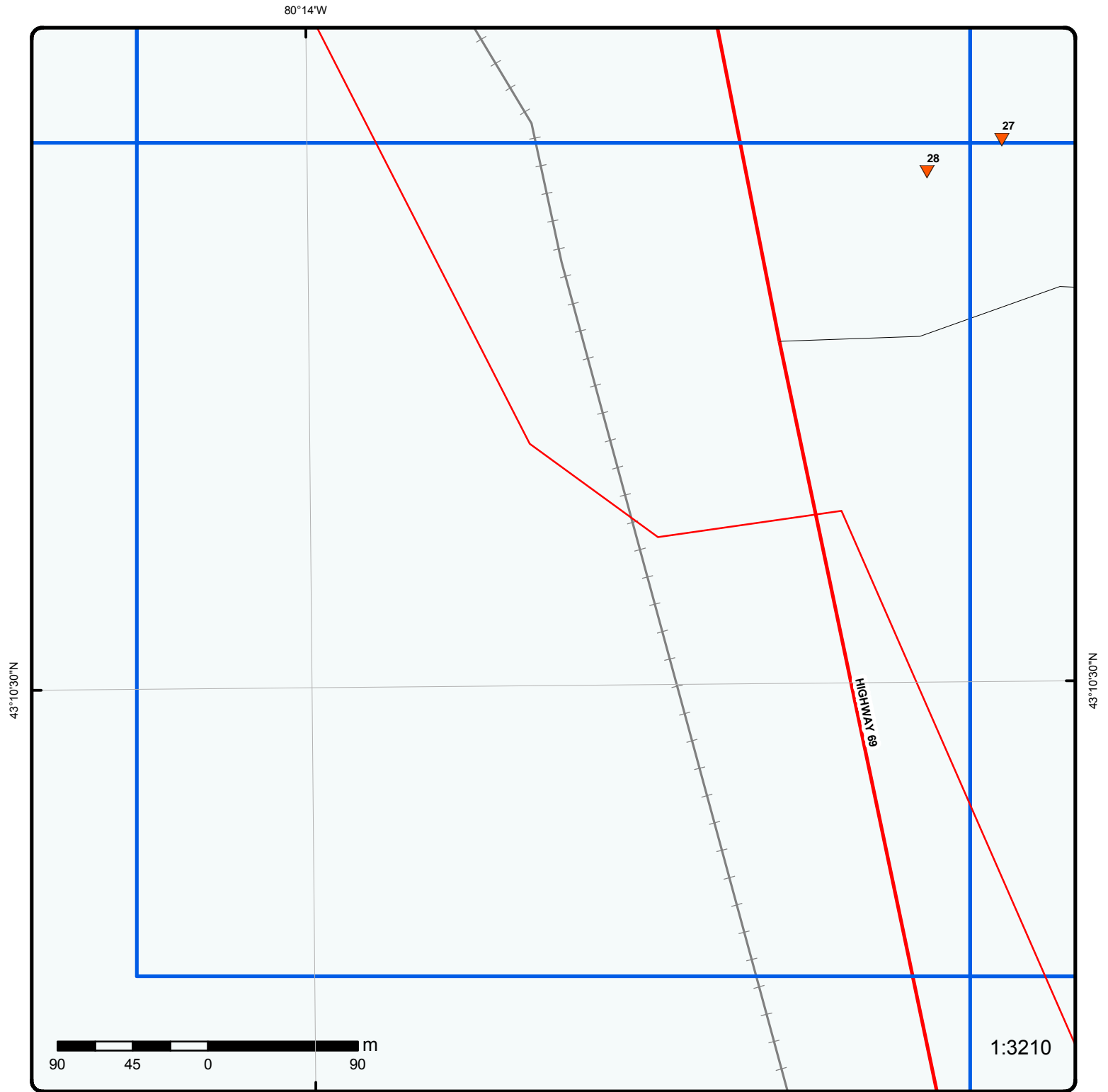


# Grid 125

Order No: 20150428065

Address: Route B, north of Britt, towards Lost Channel, ON

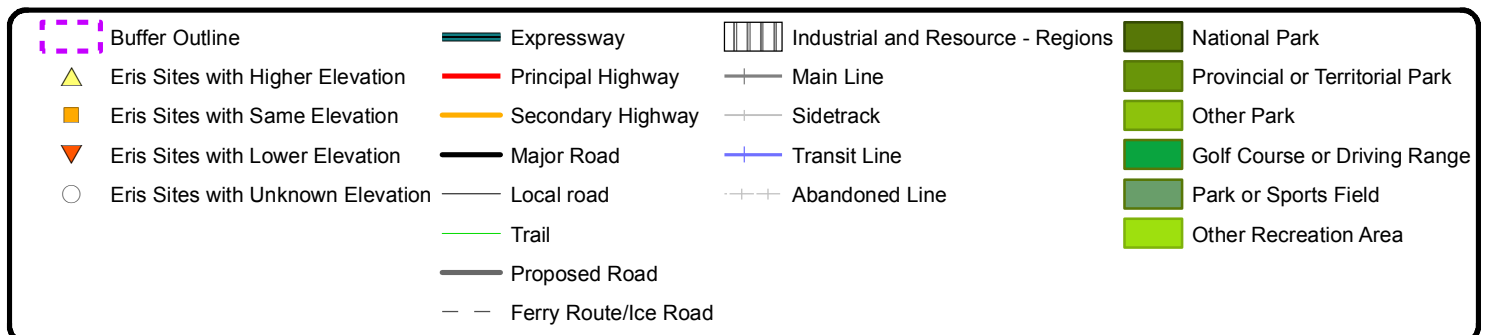





## Grid 126

Order No: 20150428065

Address: Route B, north of Britt, towards Lost Channel, ON

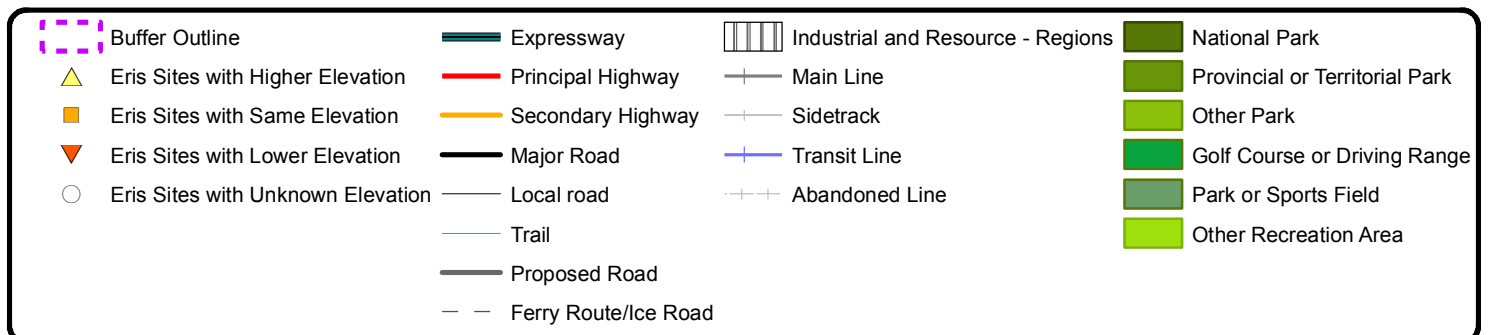


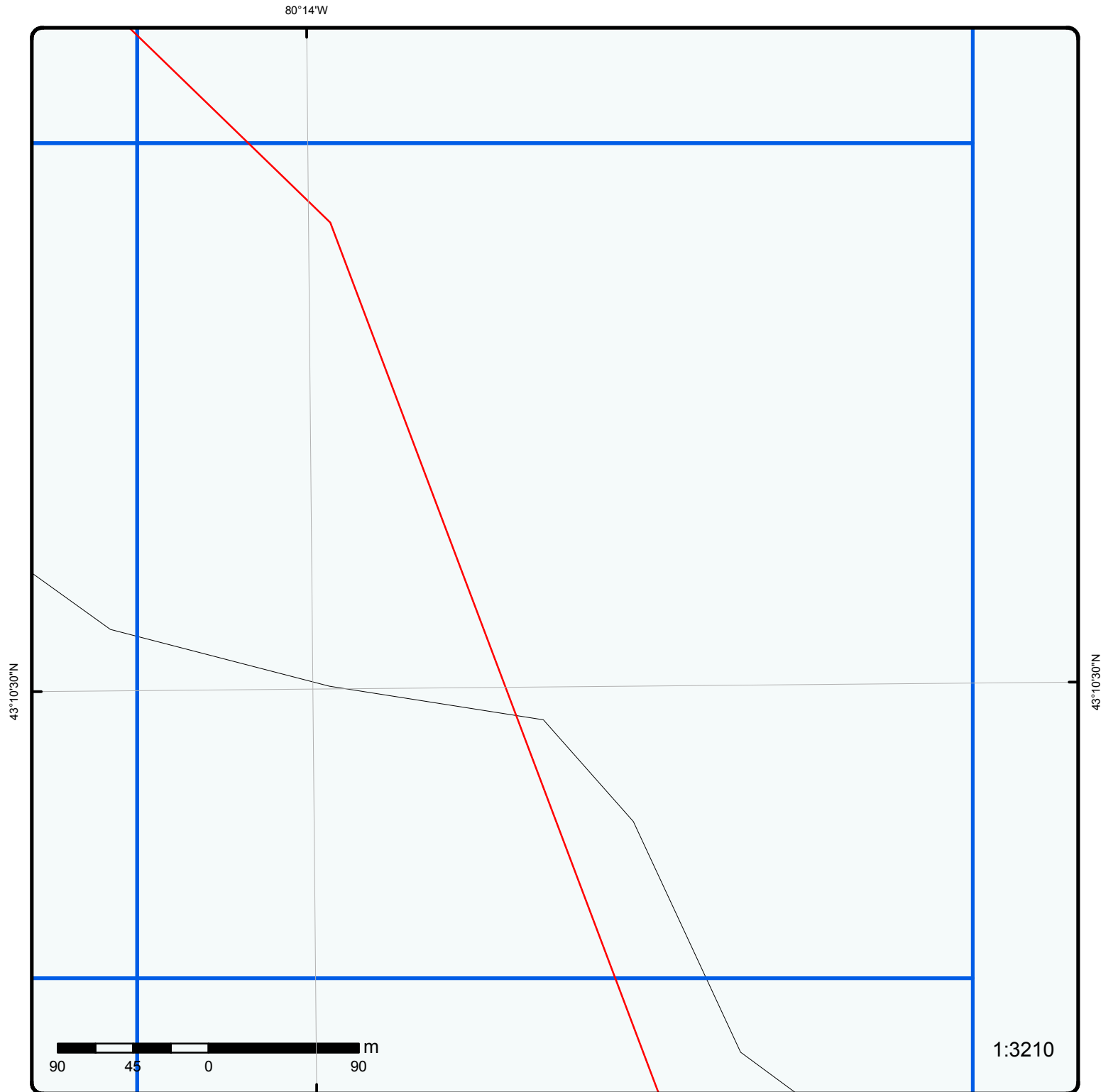


## Grid 127

Order No: 20150428065

Address: Route B, north of Britt, towards Lost Channel, ON

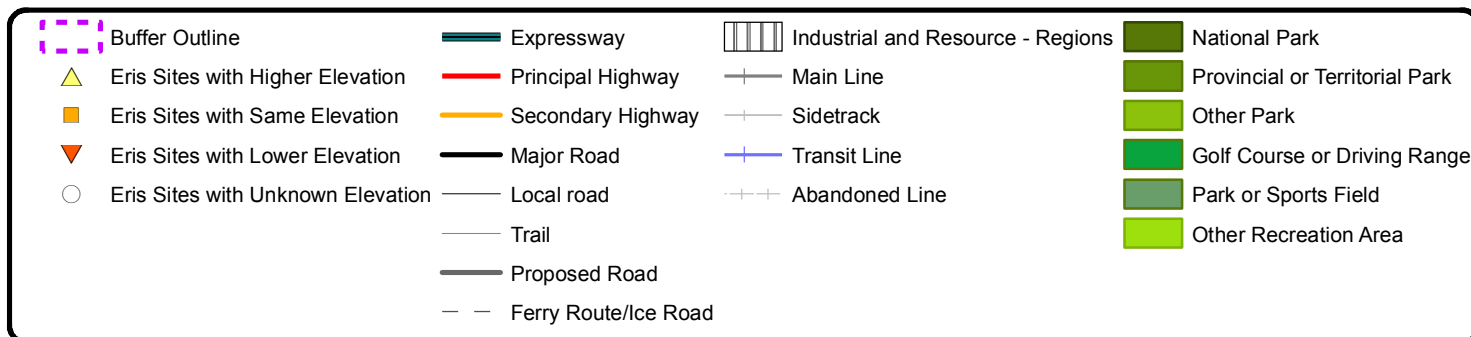




## Grid 128

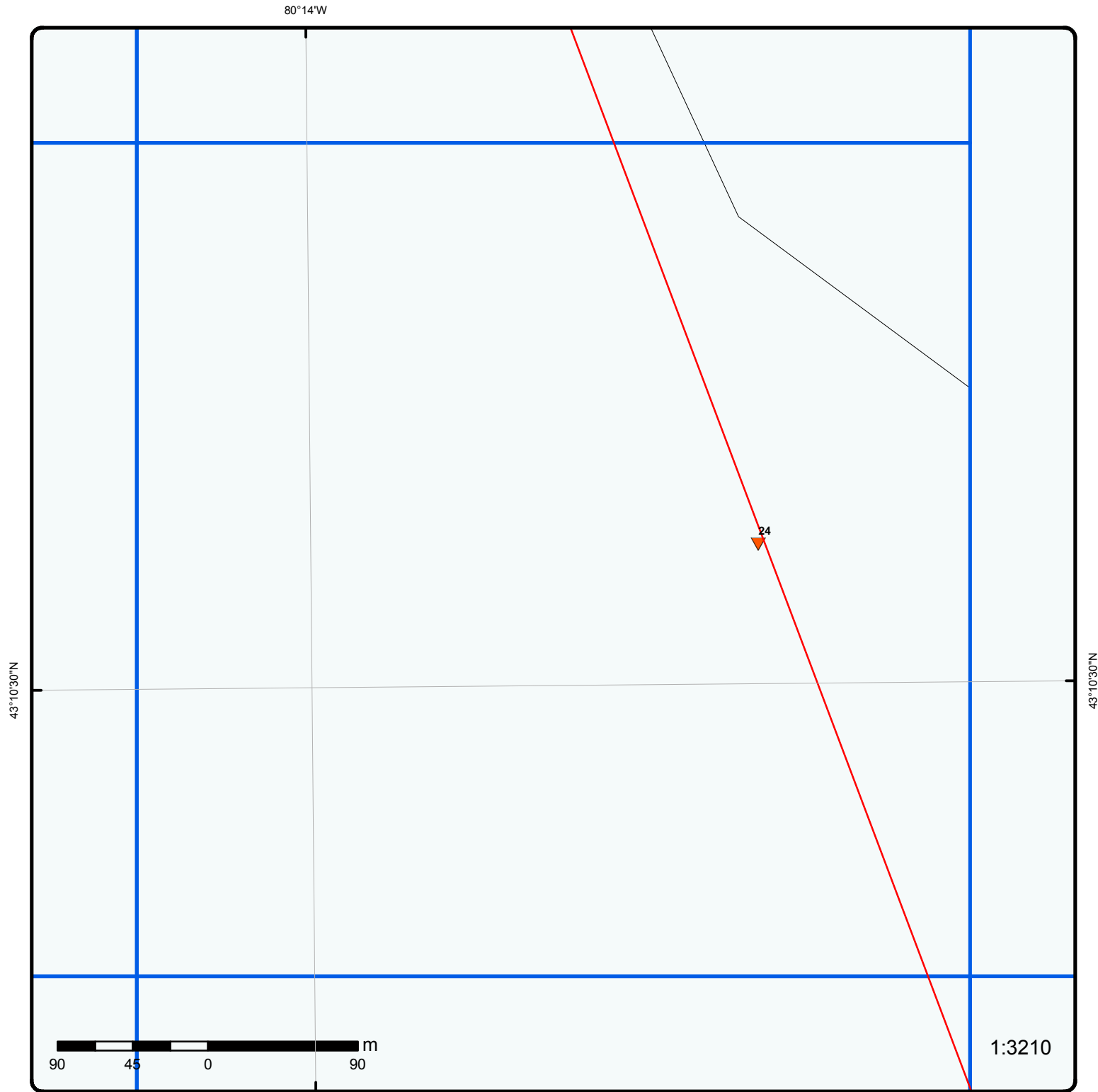
Order No: 20150428065

Address: Route B, north of Britt, towards Lost Channel, ON





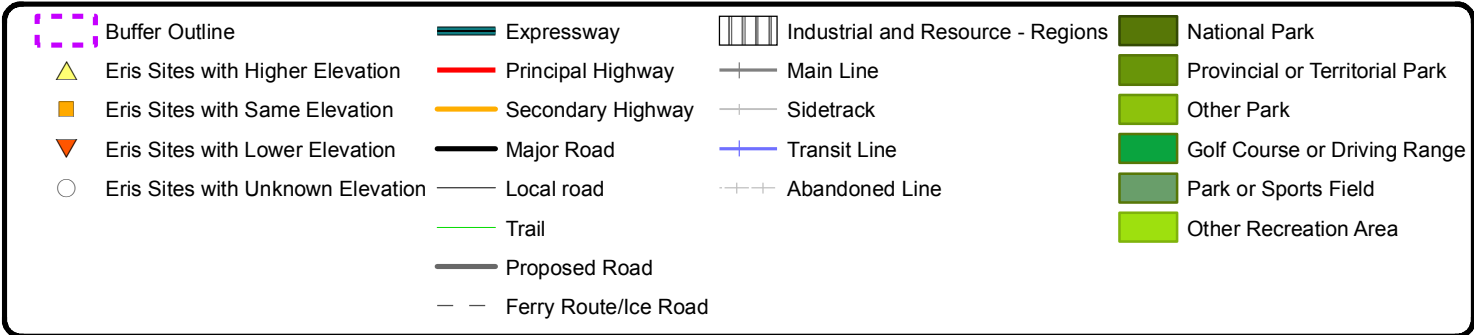


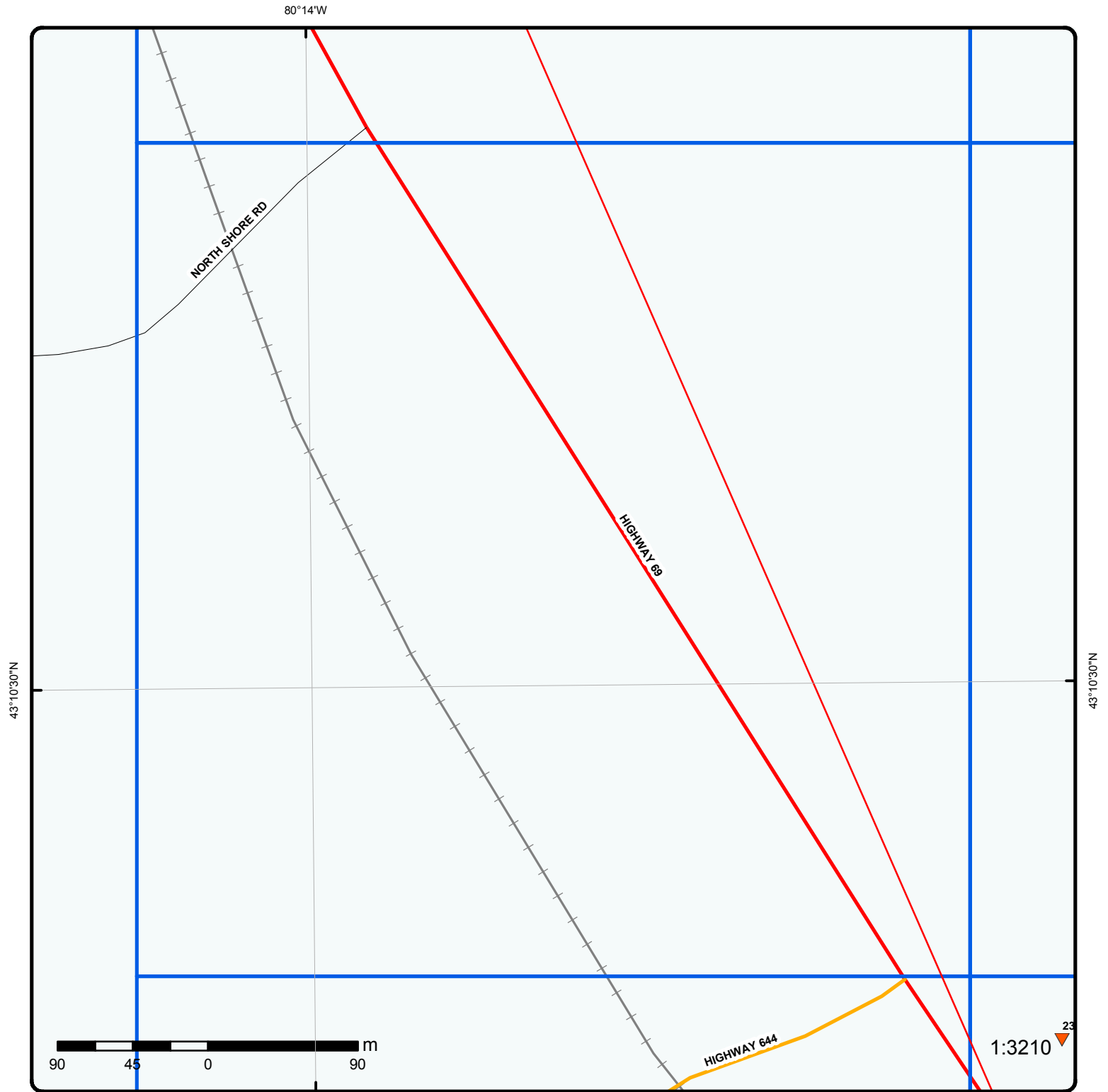


# Grid 130

Order No: 20150428065

Address: Route B, north of Britt, towards Lost Channel, ON

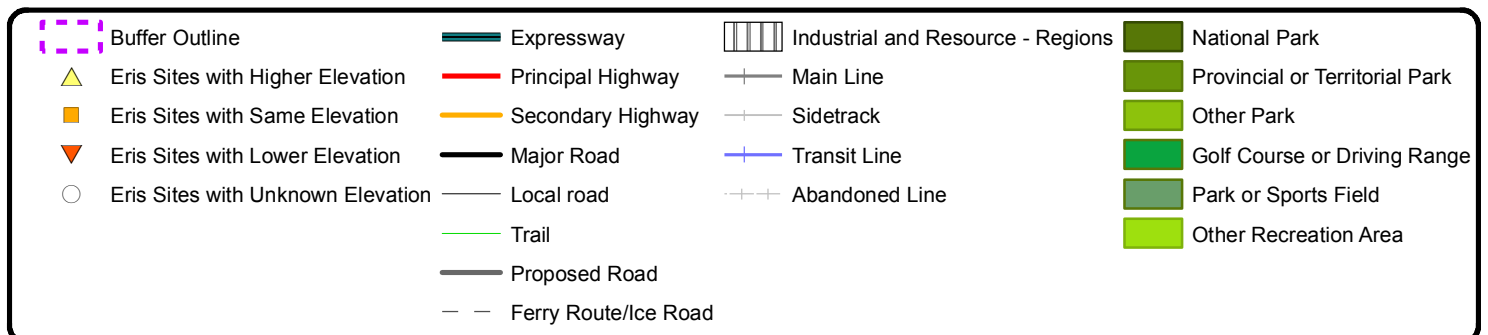




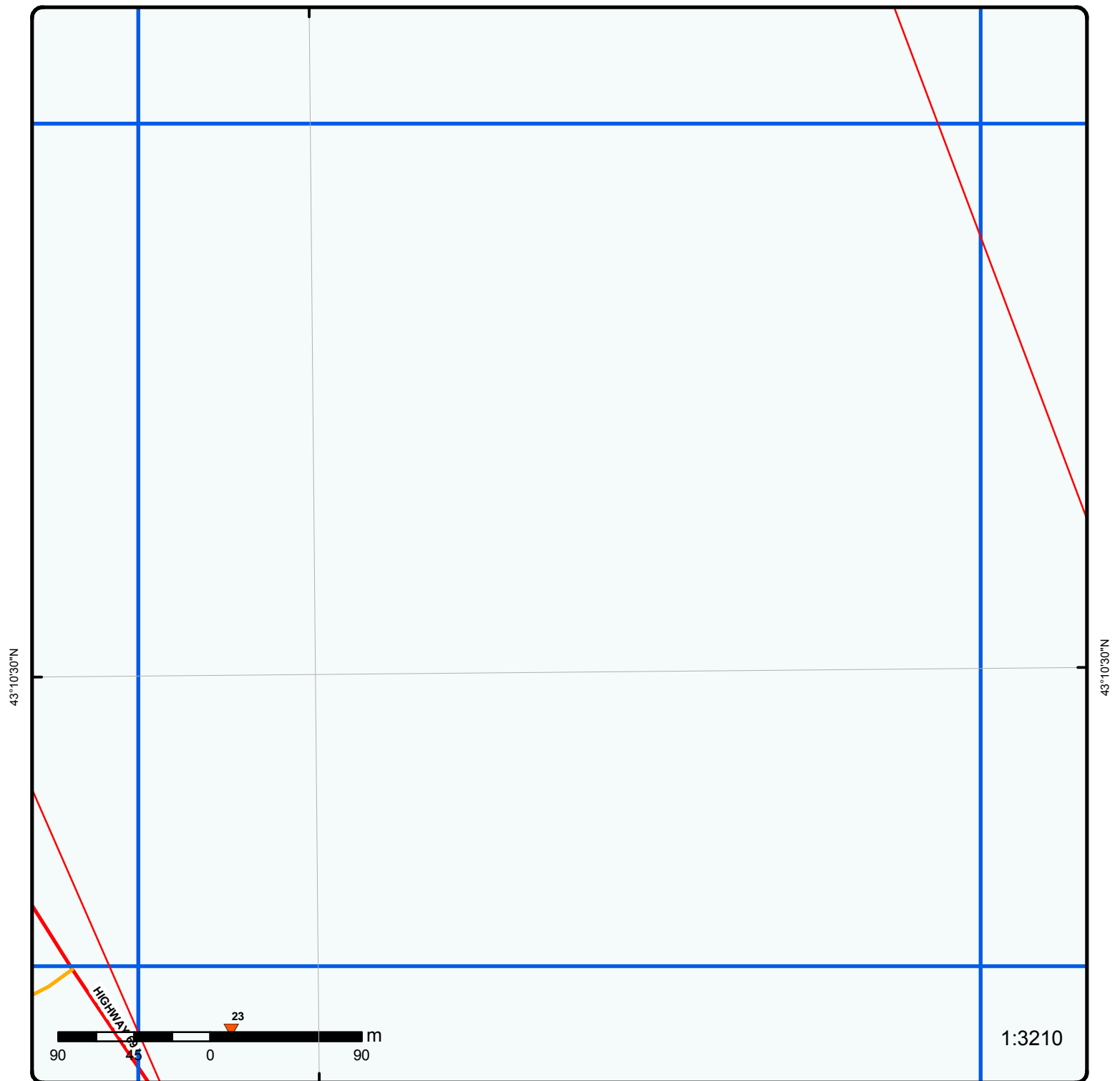
**Grid 131**

Order No: 20150428065

Address: Route B, north of Britt, towards Lost Channel, ON

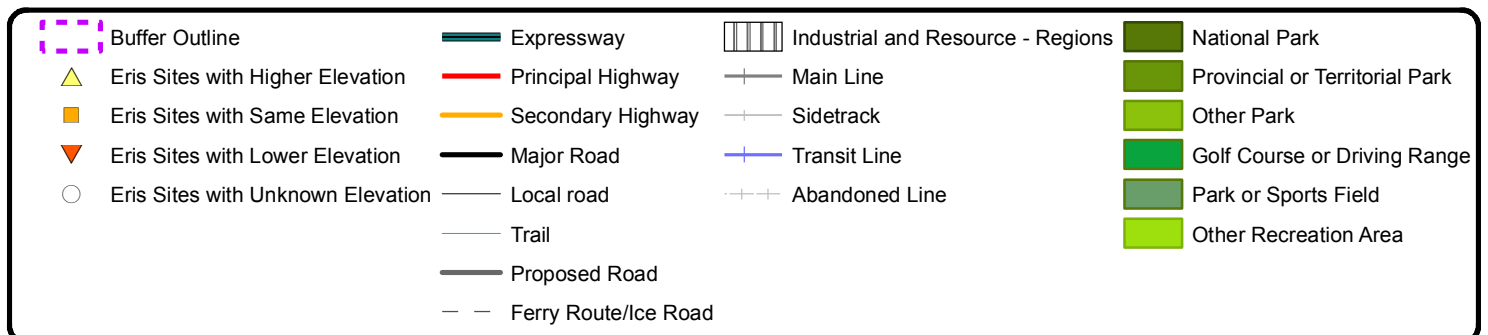


80°14'W

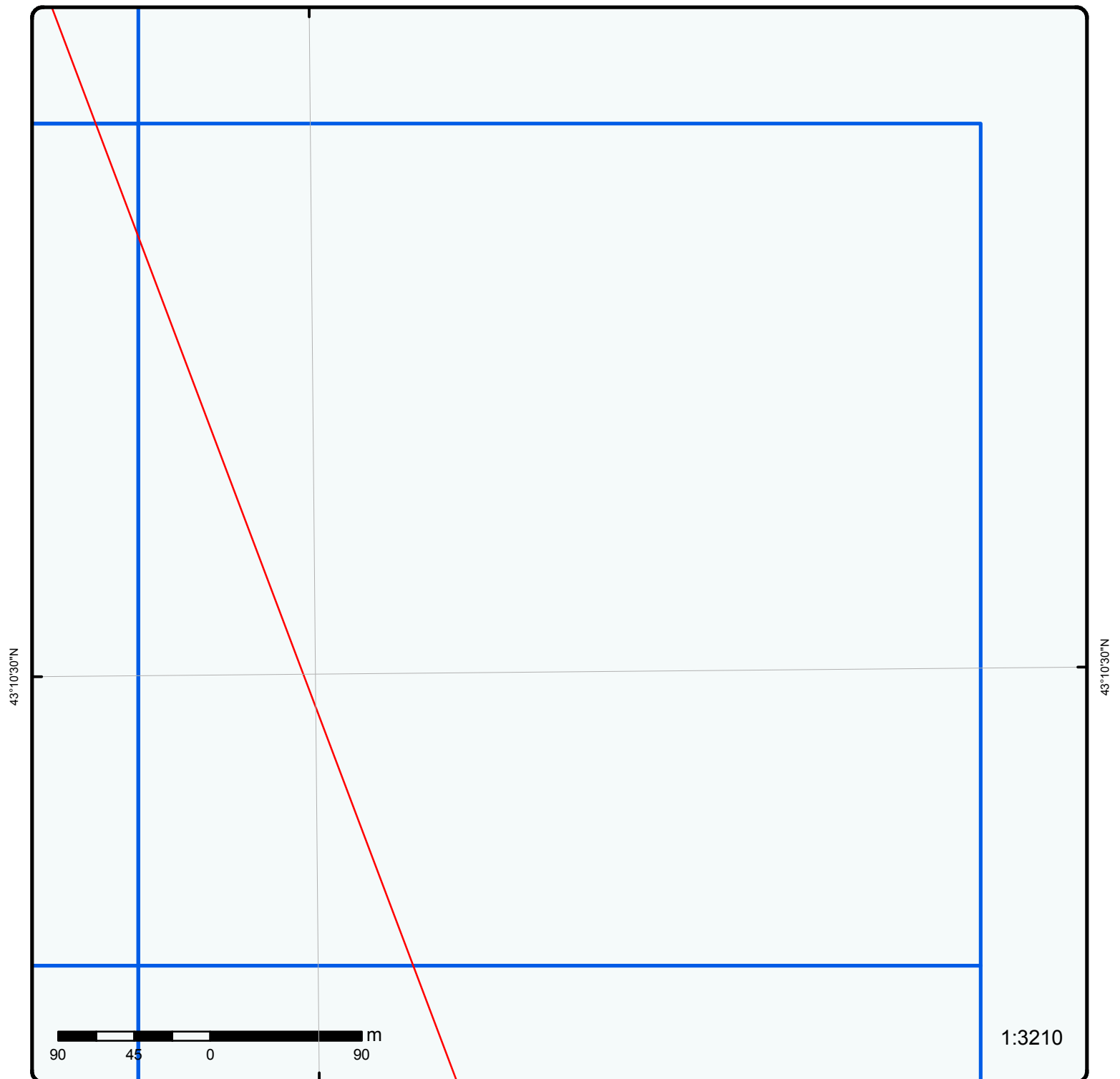
**Grid 132**

Order No: 20150428065

Address: Route B, north of Britt, towards Lost Channel, ON



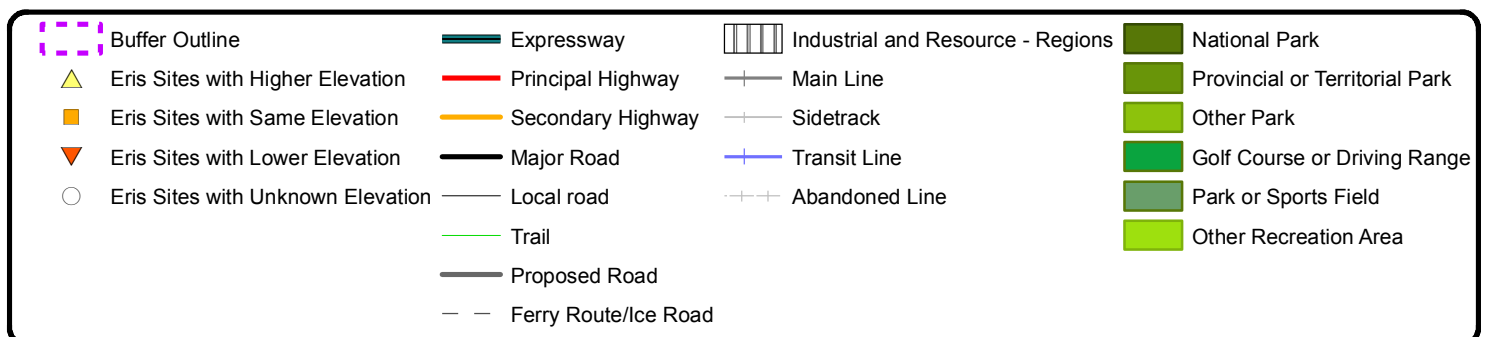
80°14'W

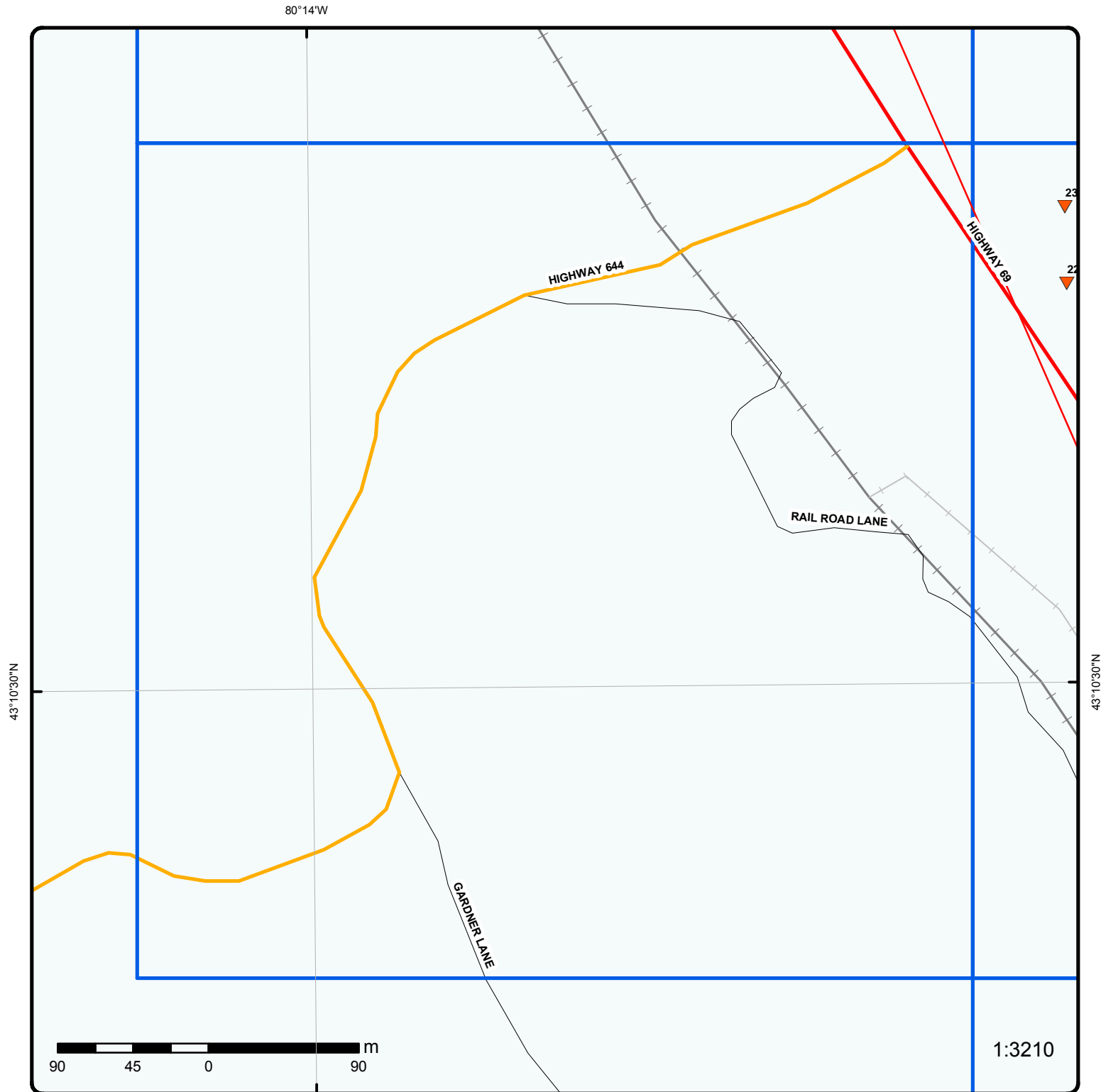


## Grid 133

Order No: 20150428065

Address: Route B, north of Britt, towards Lost Channel, ON

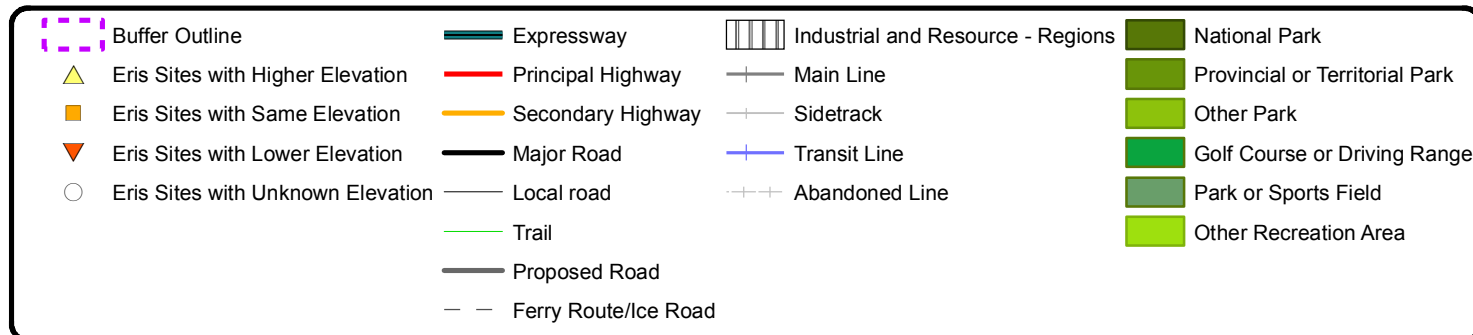


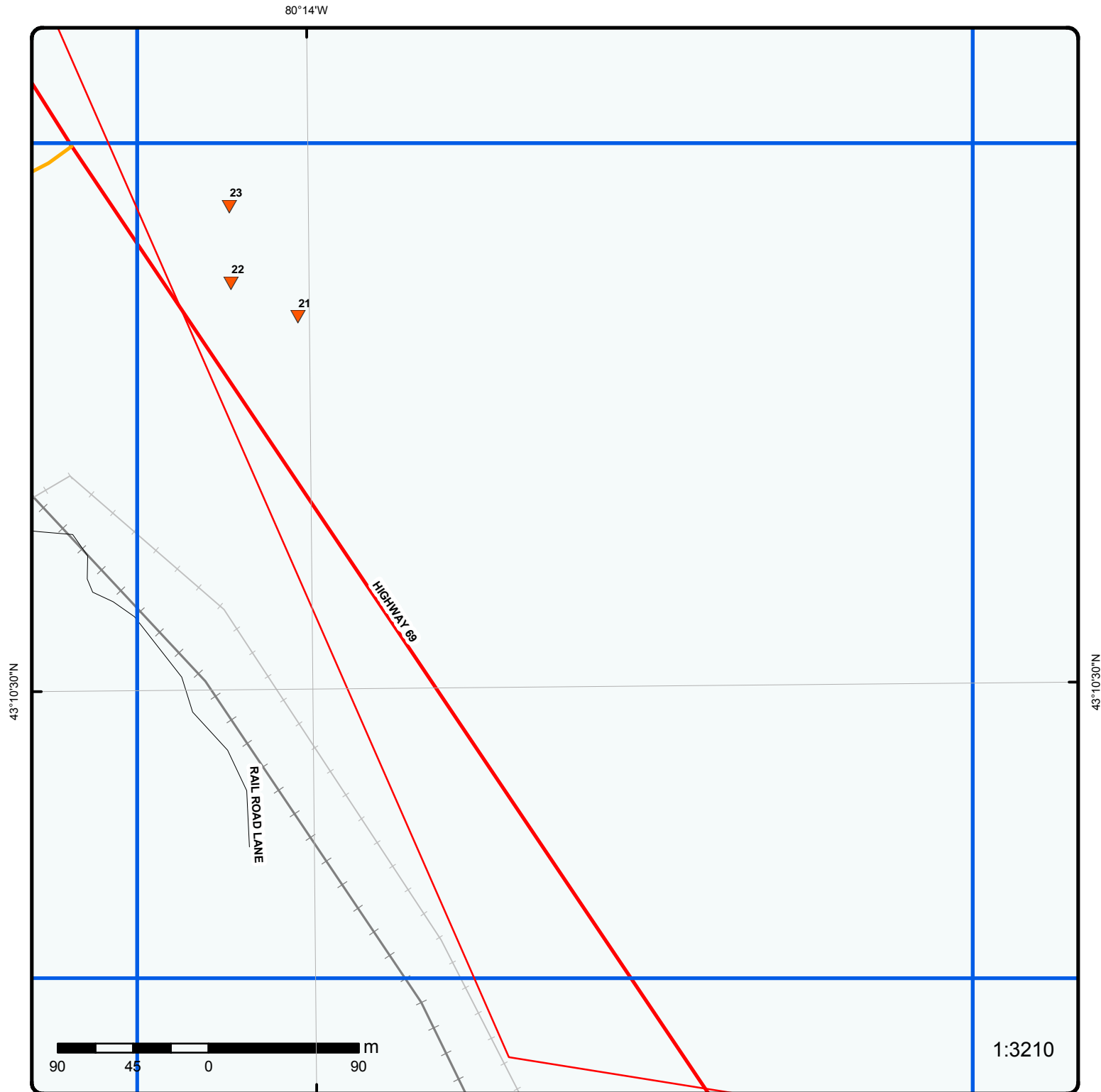


**Grid 134**

Order No: 20150428065

Address: Route B, north of Britt, towards Lost Channel, ON

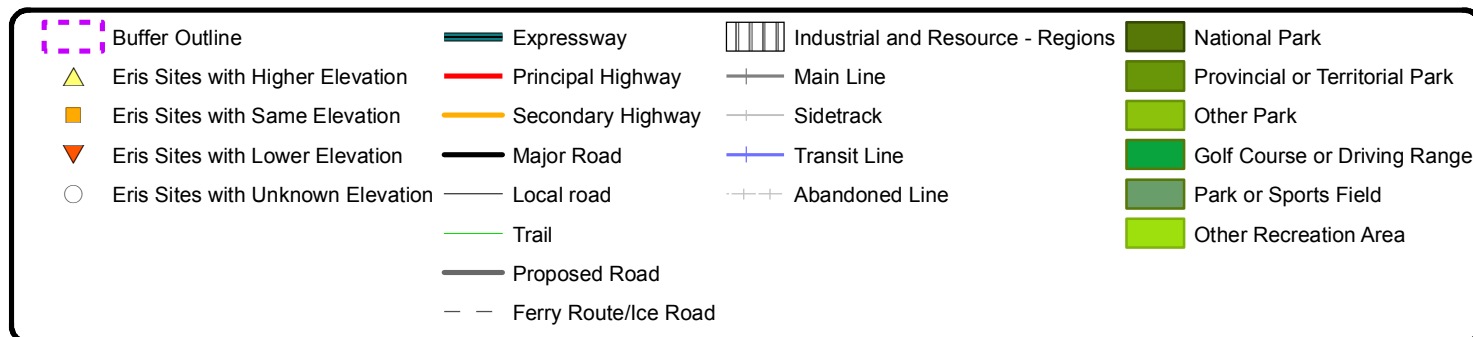


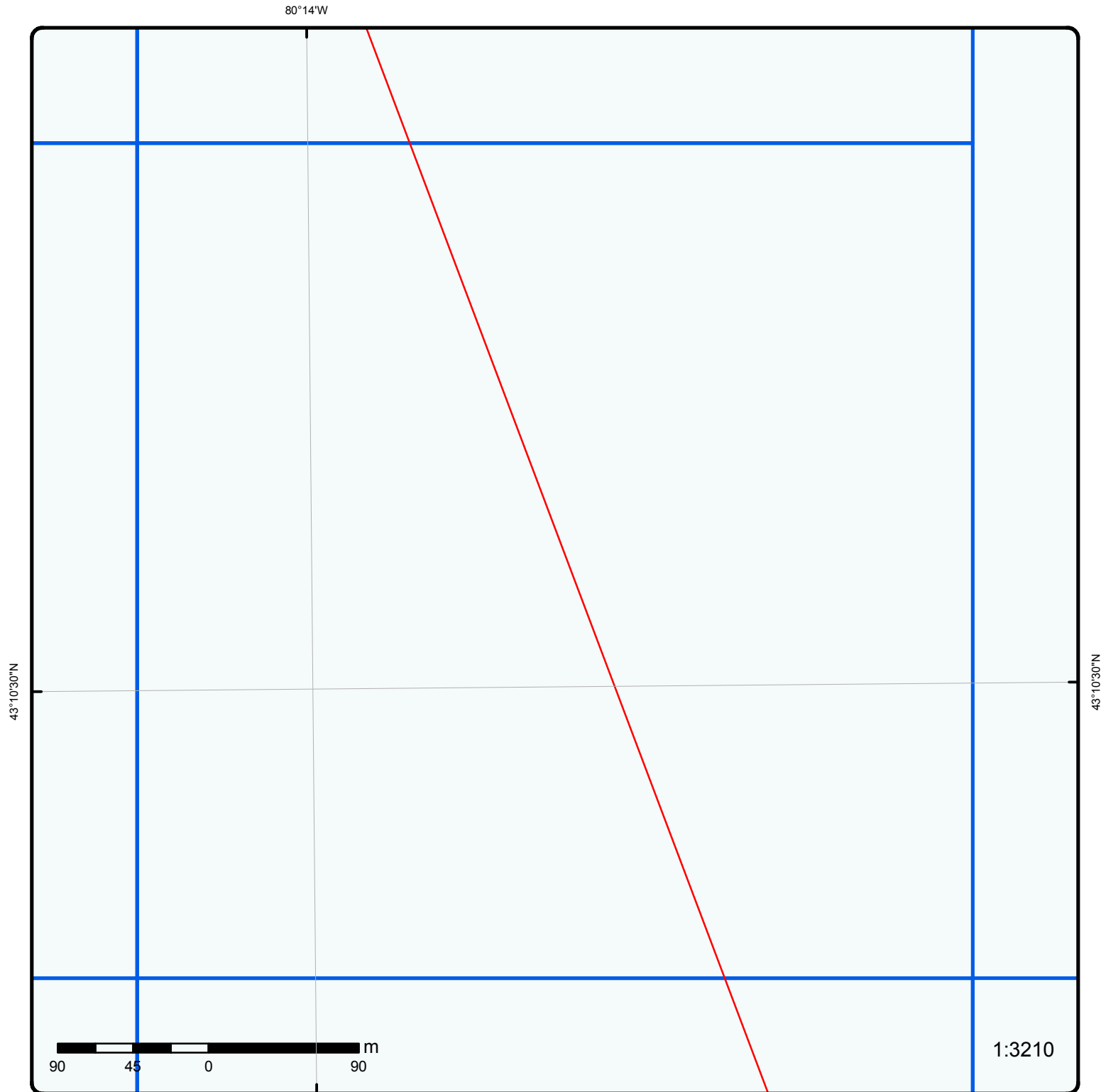


## Grid 135

Order No: 20150428065

Address: Route B, north of Britt, towards Lost Channel, ON

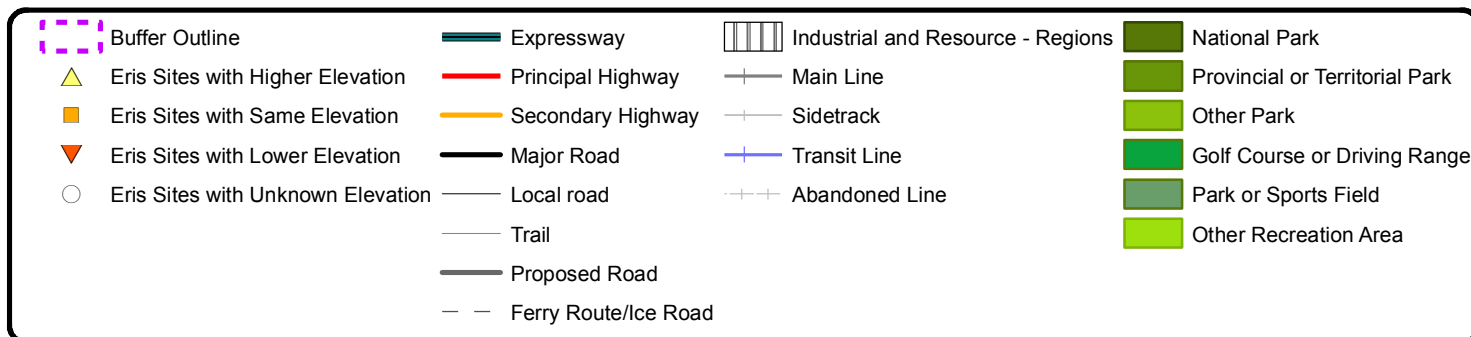




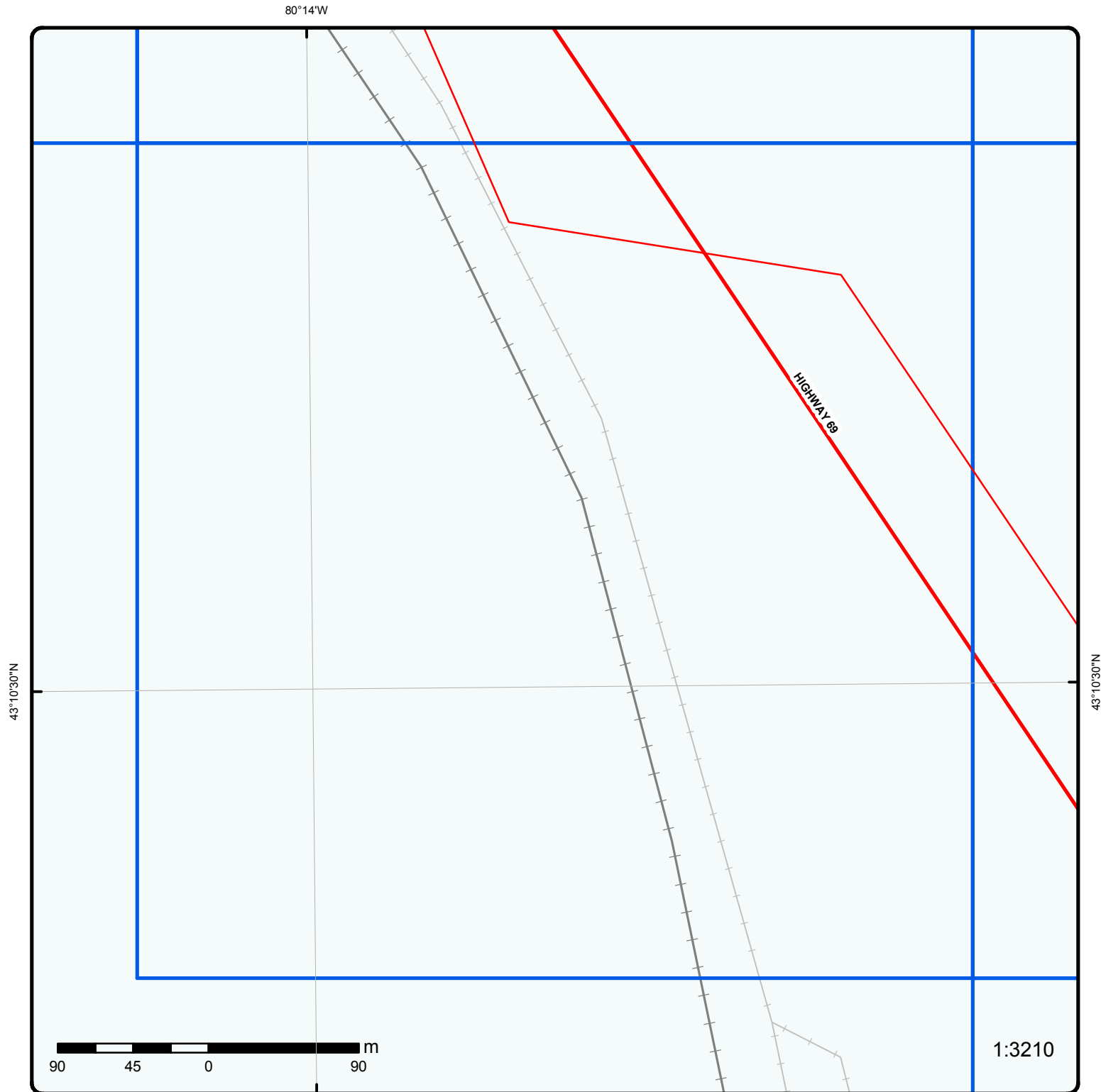
## Grid 136

Order No: 20150428065

Address: Route B, north of Britt, towards Lost Channel, ON



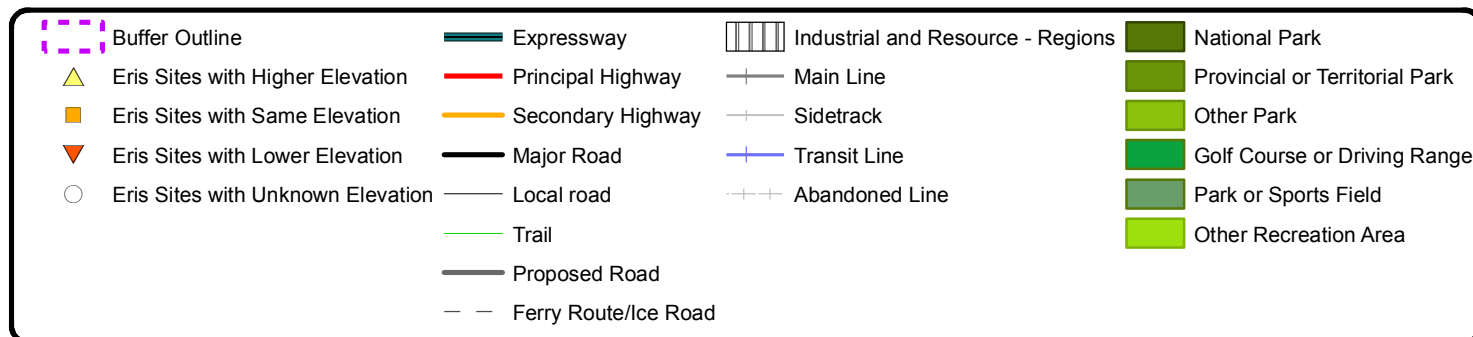


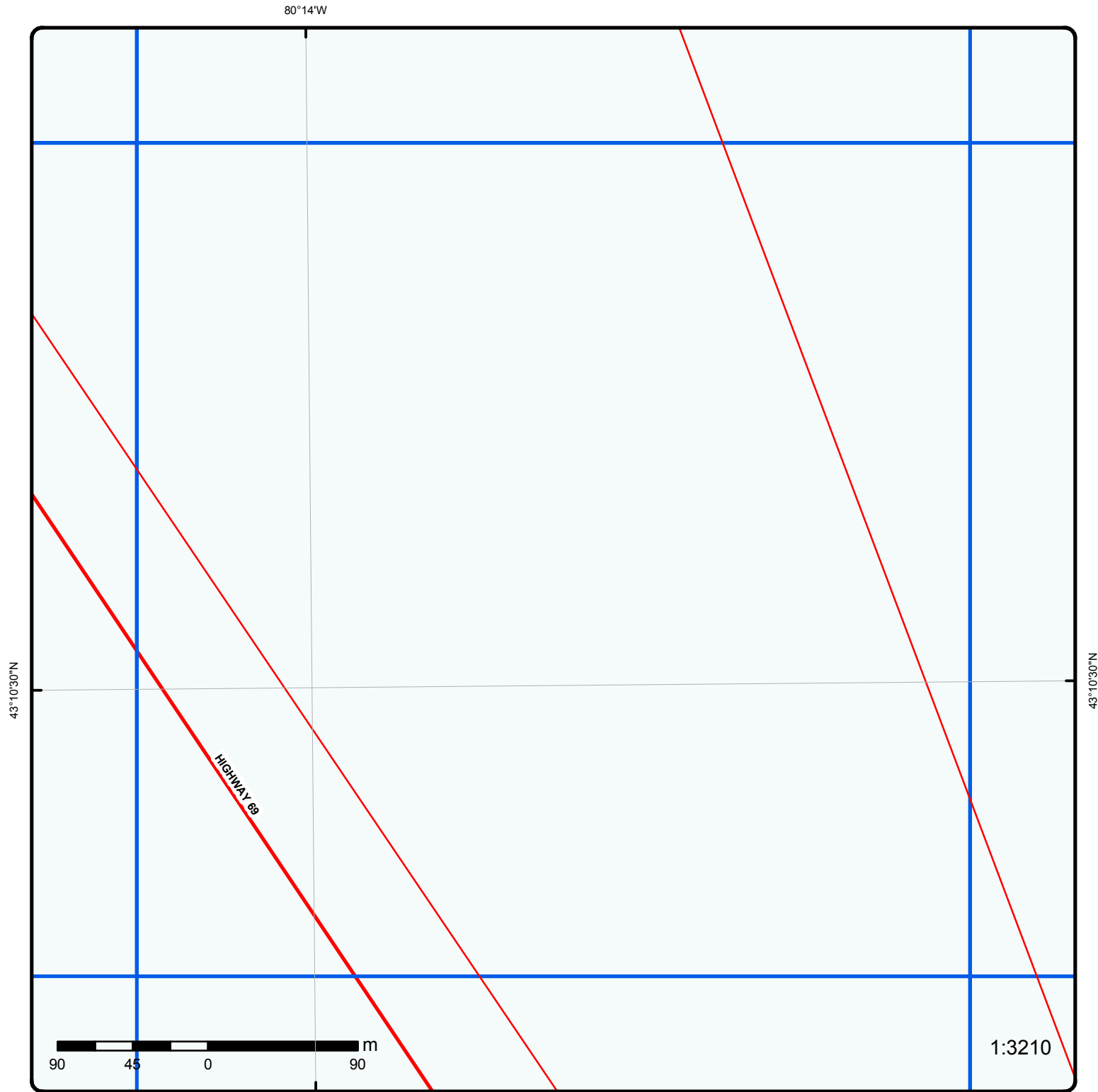


## Grid 137

Order No: 20150428065

Address: Route B, north of Britt, towards Lost Channel, ON

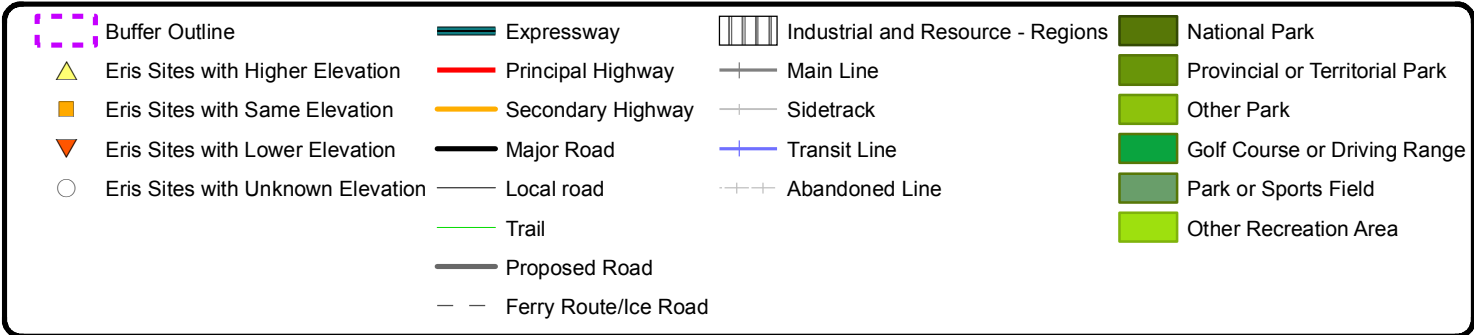




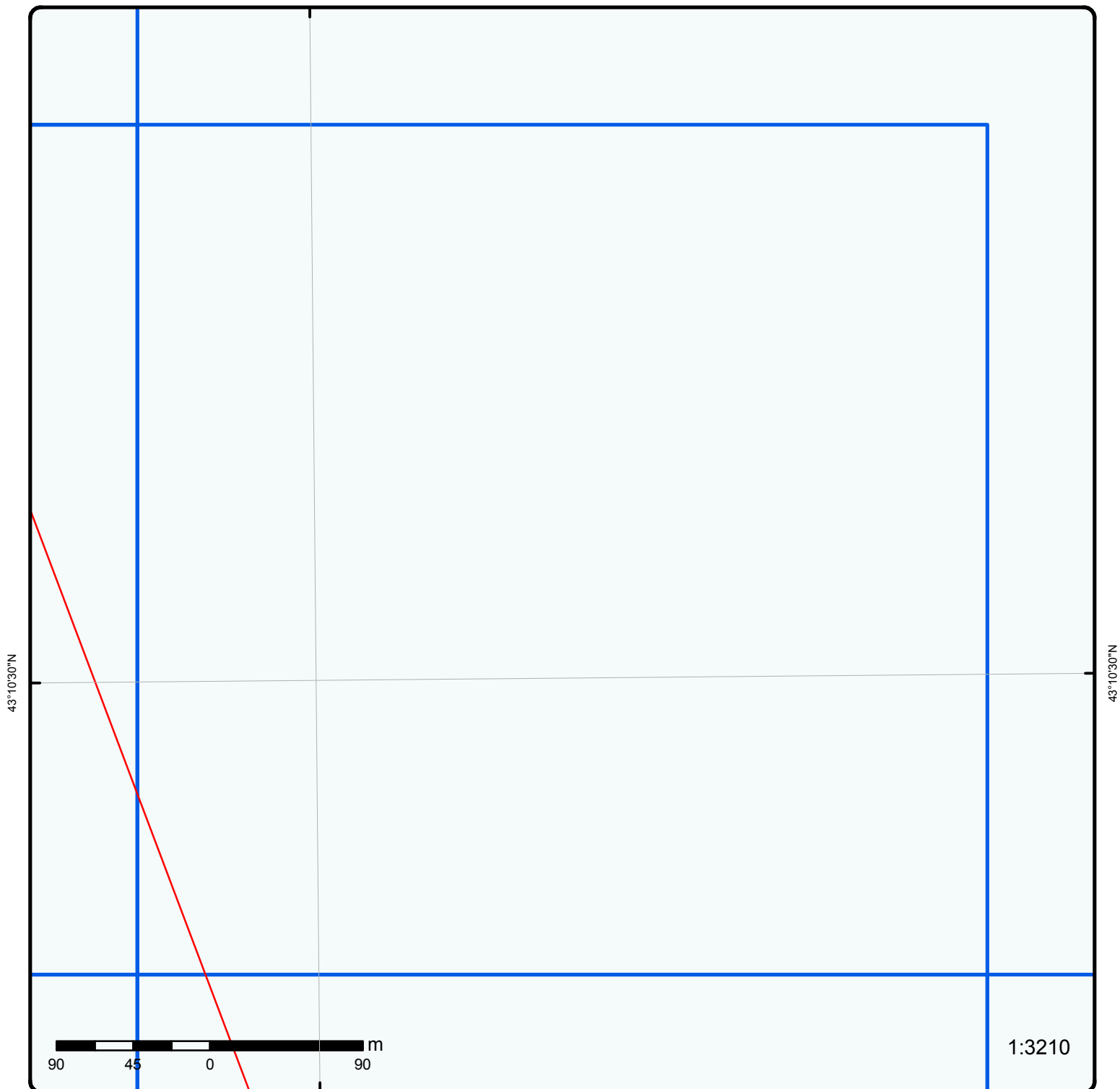
**Grid 138**

Order No: 20150428065

Address: Route B, north of Britt, towards Lost Channel, ON

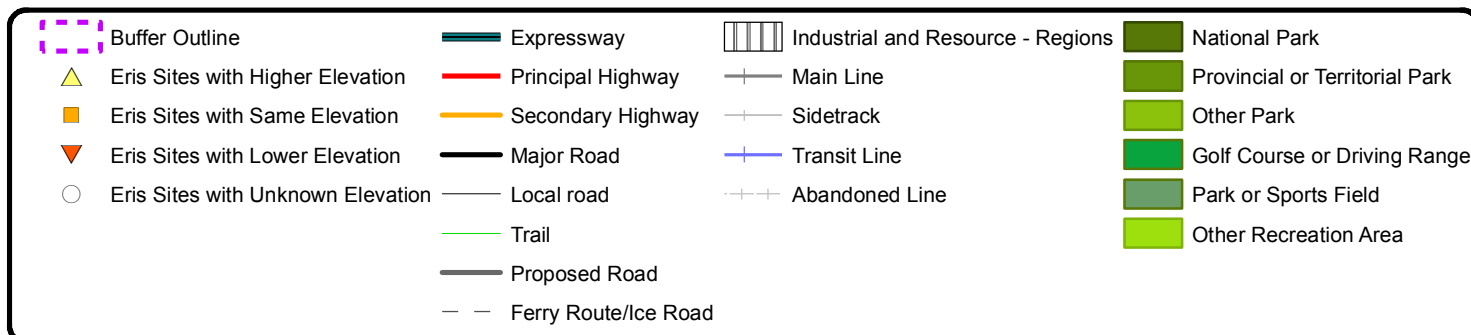


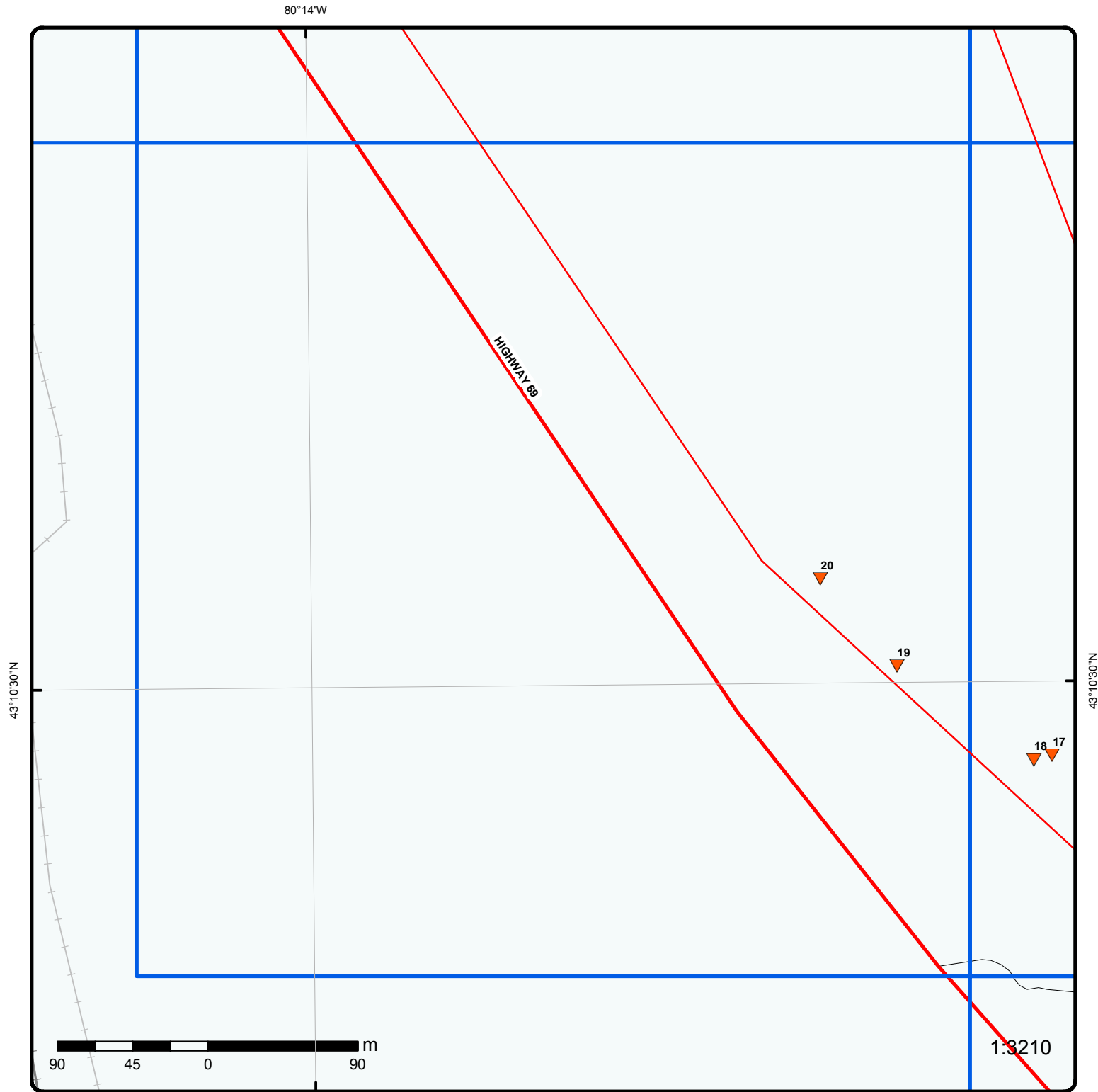
80°14'W

**Grid 139**

Order No: 20150428065

Address: Route B, north of Britt, towards Lost Channel, ON

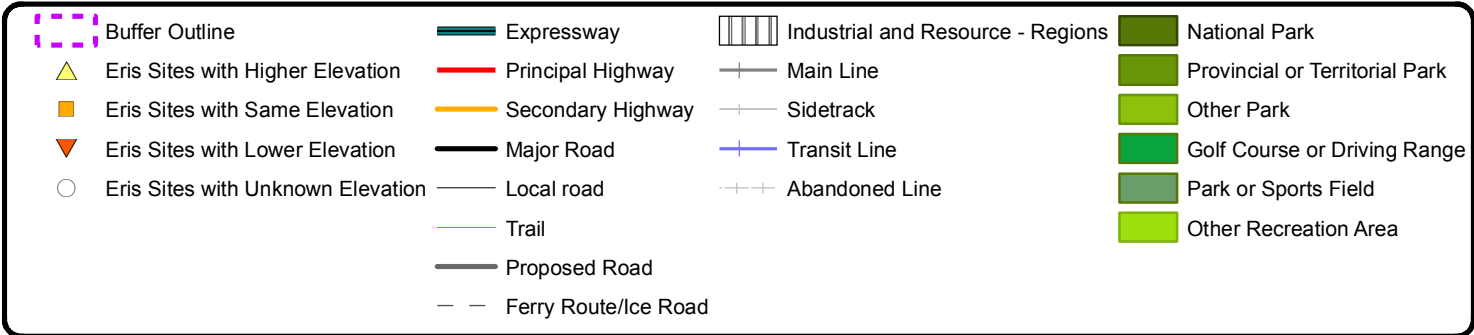


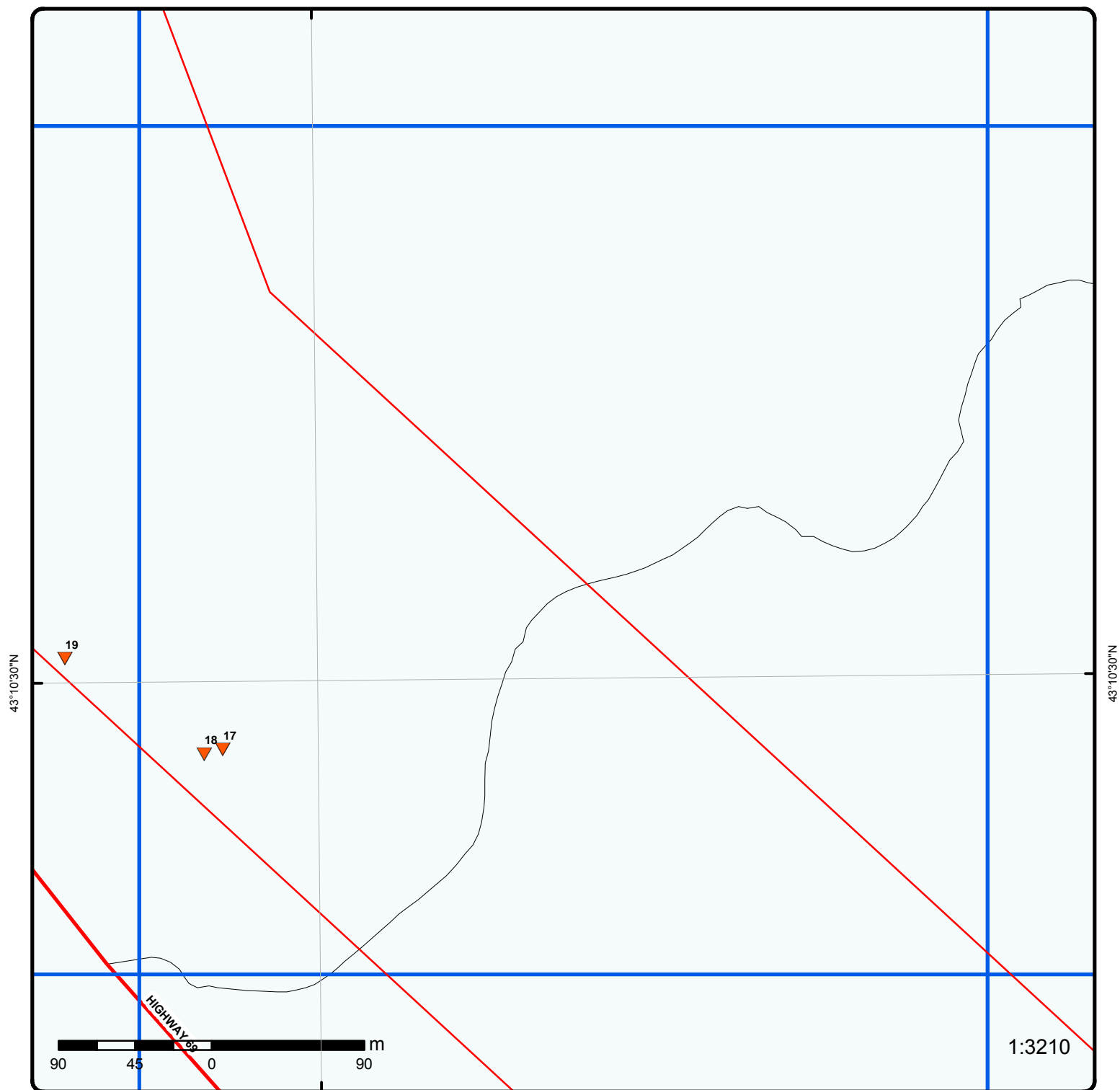


**Grid 140**

Order No: 20150428065

Address: Route B, north of Britt, towards Lost Channel, ON

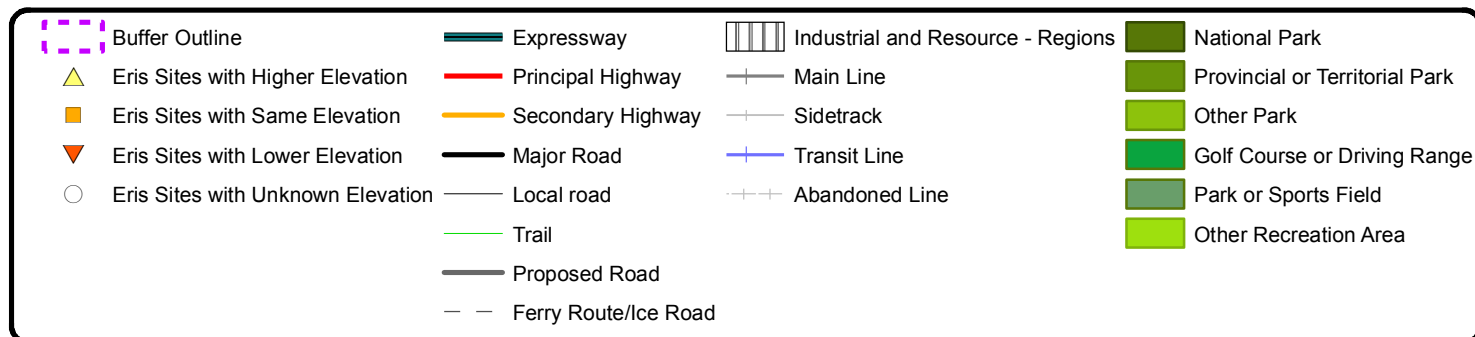


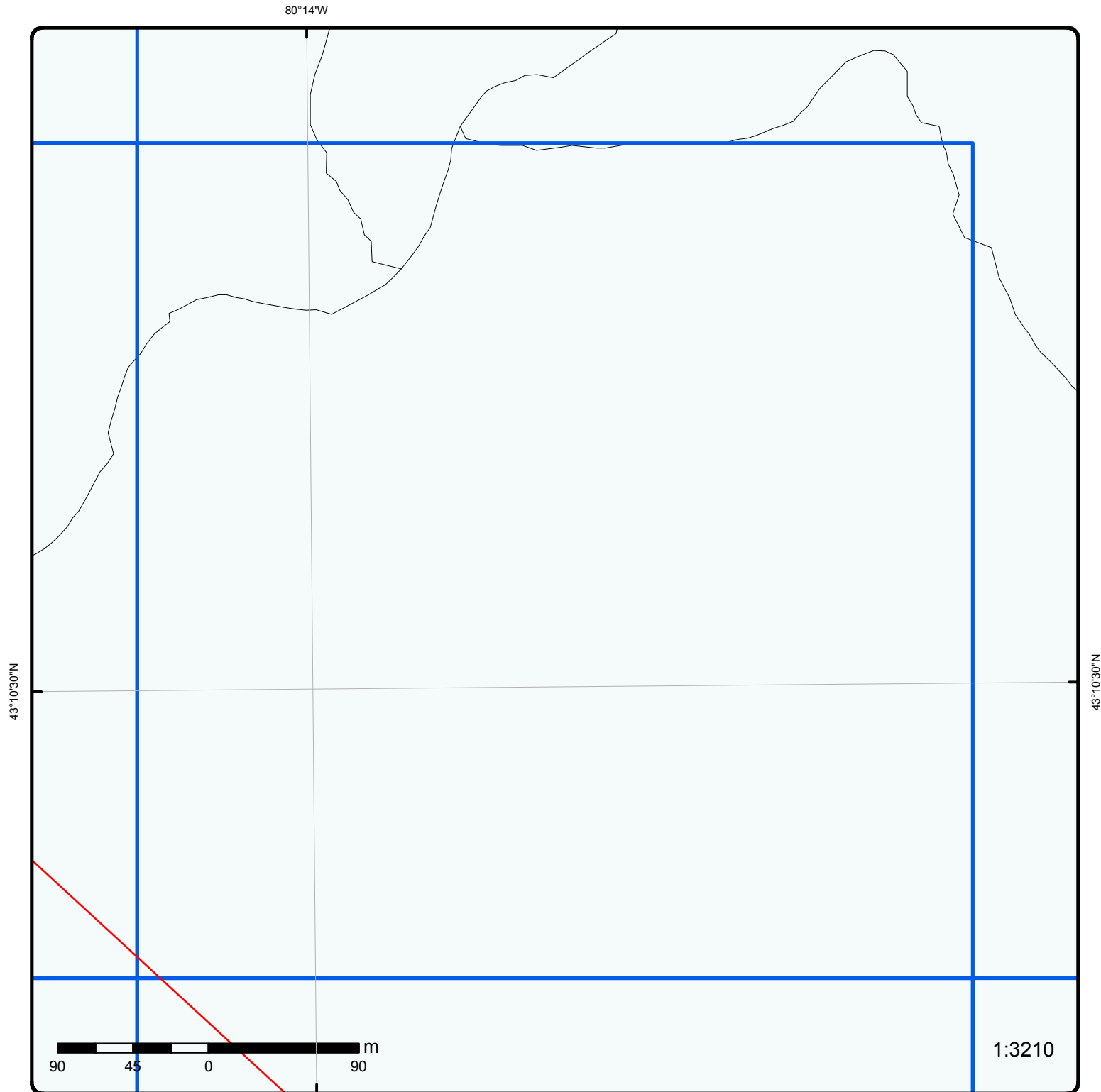


**Grid 141**

Order No: 20150428065

Address: Route B, north of Britt, towards Lost Channel, ON

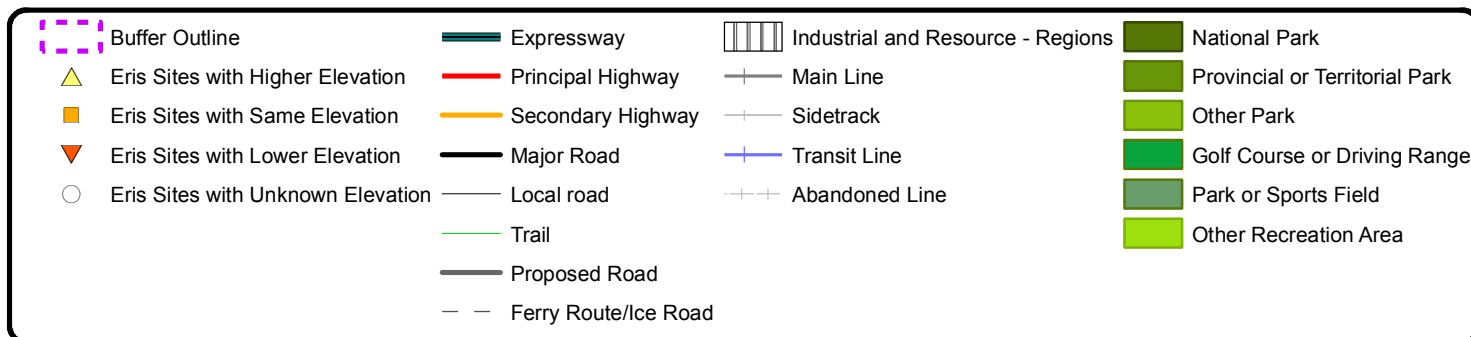





## Grid 142

Order No: 20150428065

Address: Route B, north of Britt, towards Lost Channel, ON

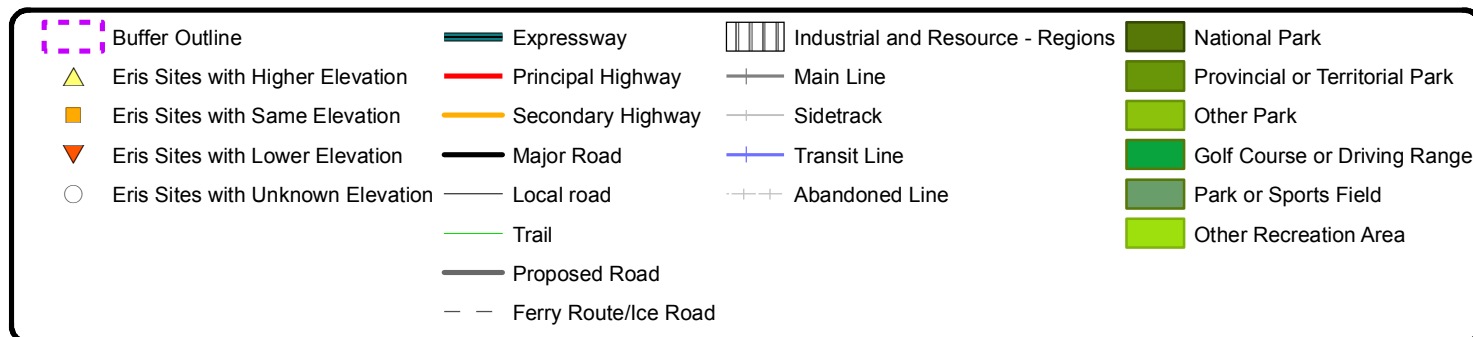


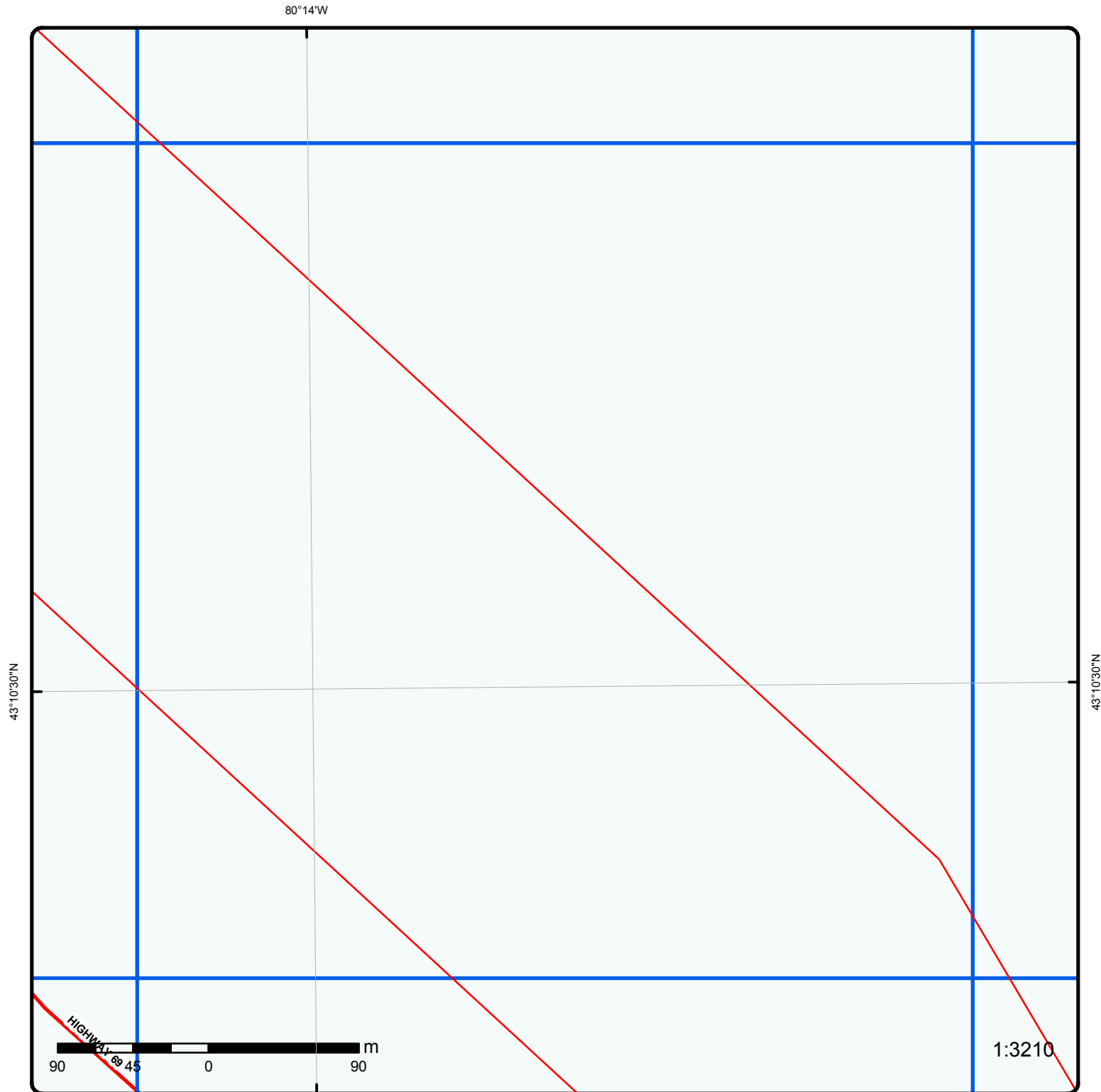


## Grid 143

Order No: 20150428065

Address: Route B, north of Britt, towards Lost Channel, ON

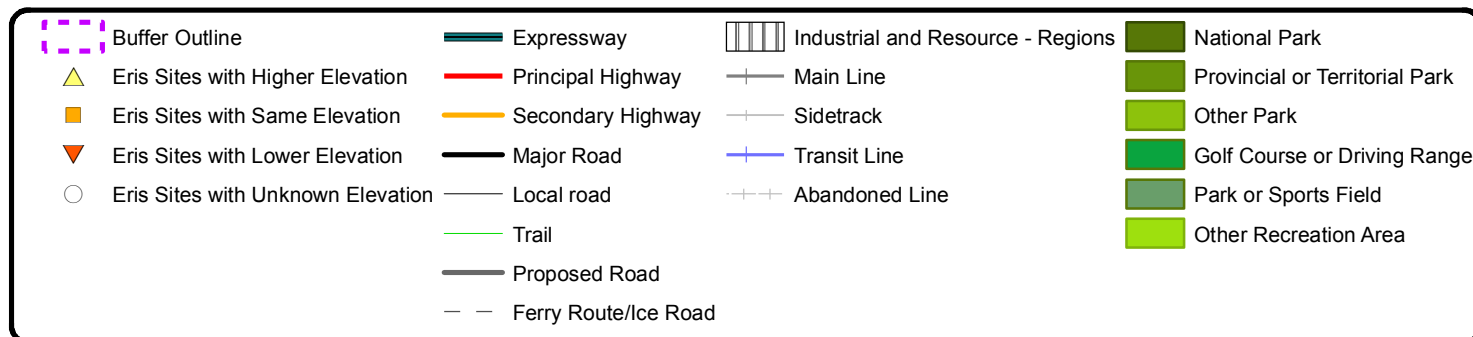




**Grid 144**

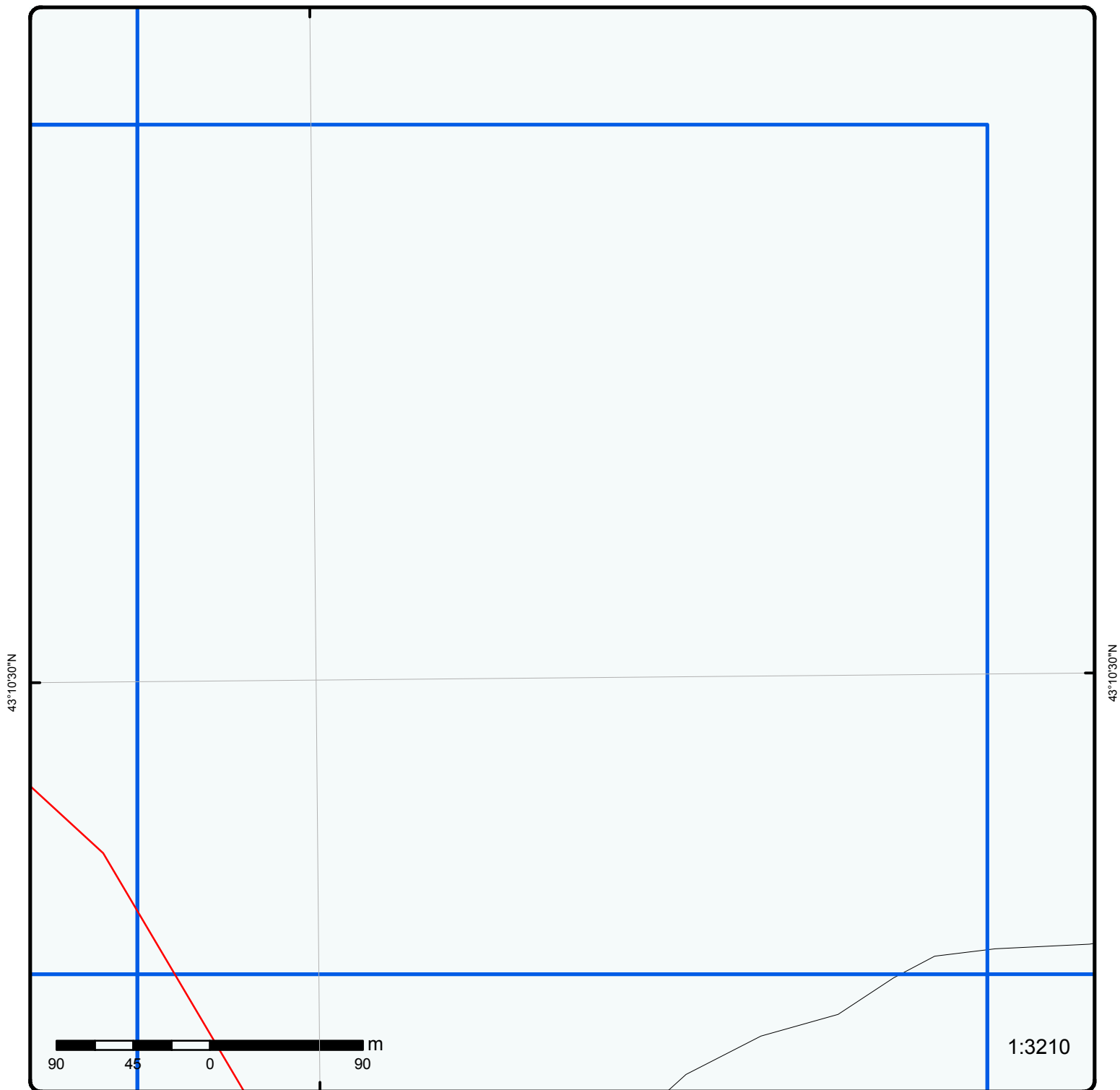
Order No: 20150428065

Address: Route B, north of Britt, towards Lost Channel, ON



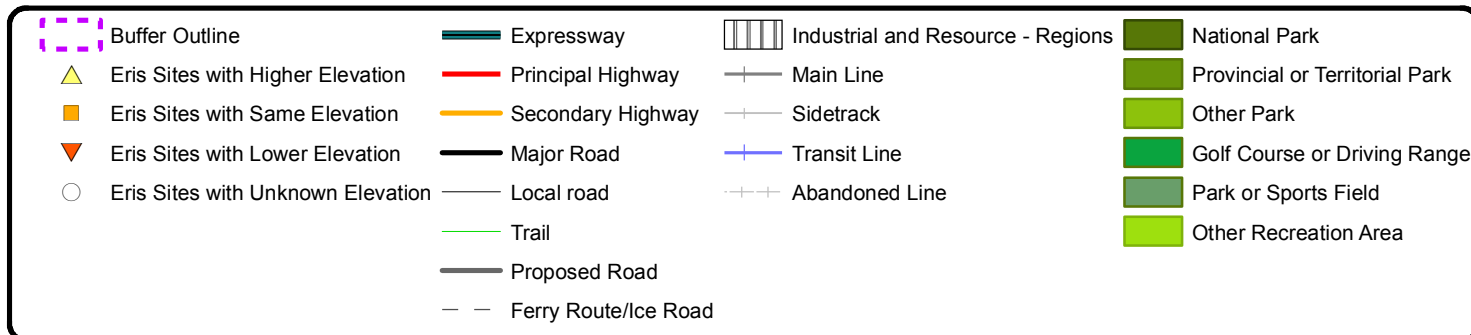


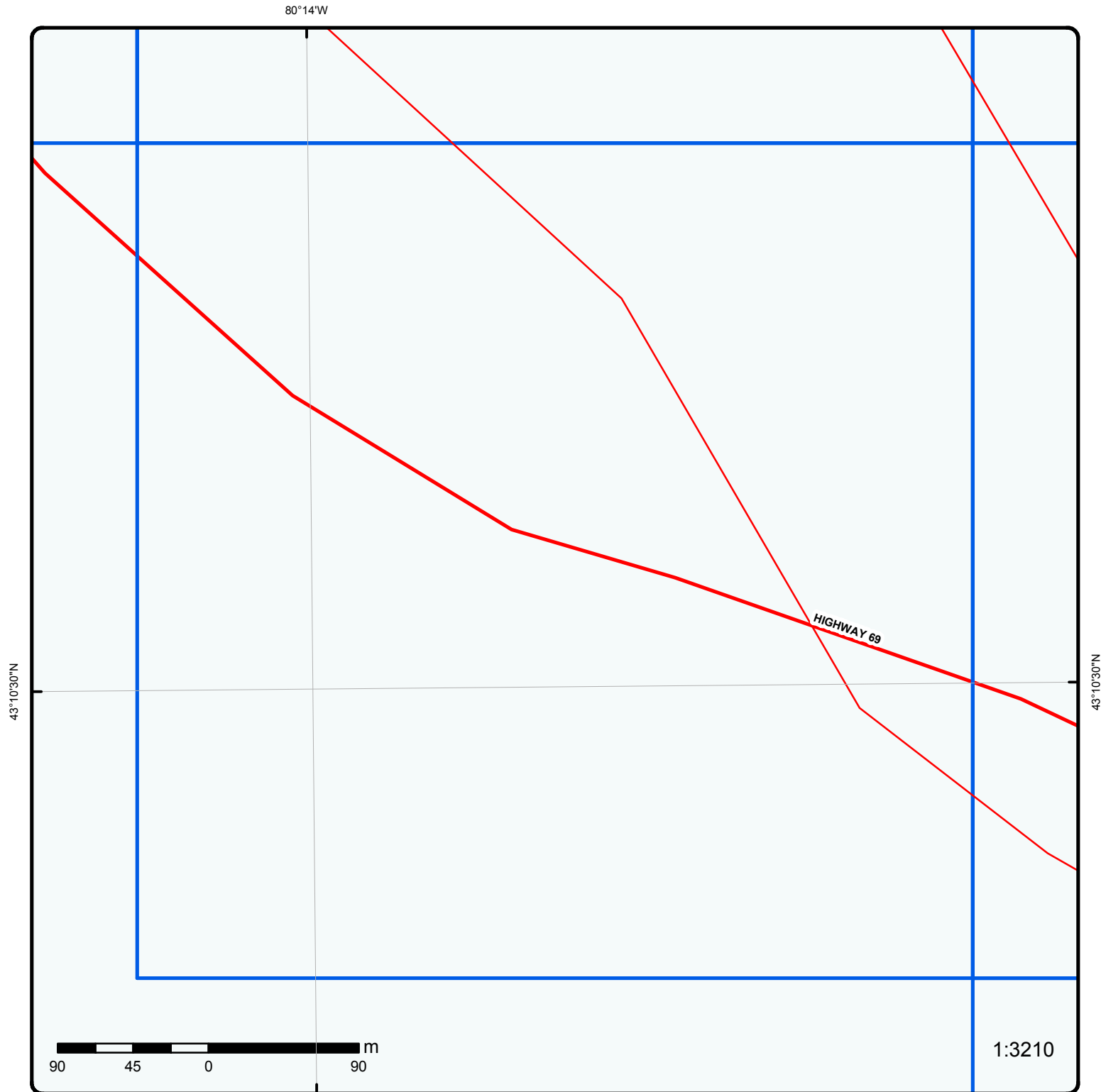
80°14'W

**Grid 145**

Order No: 20150428065

Address: Route B, north of Britt, towards Lost Channel, ON

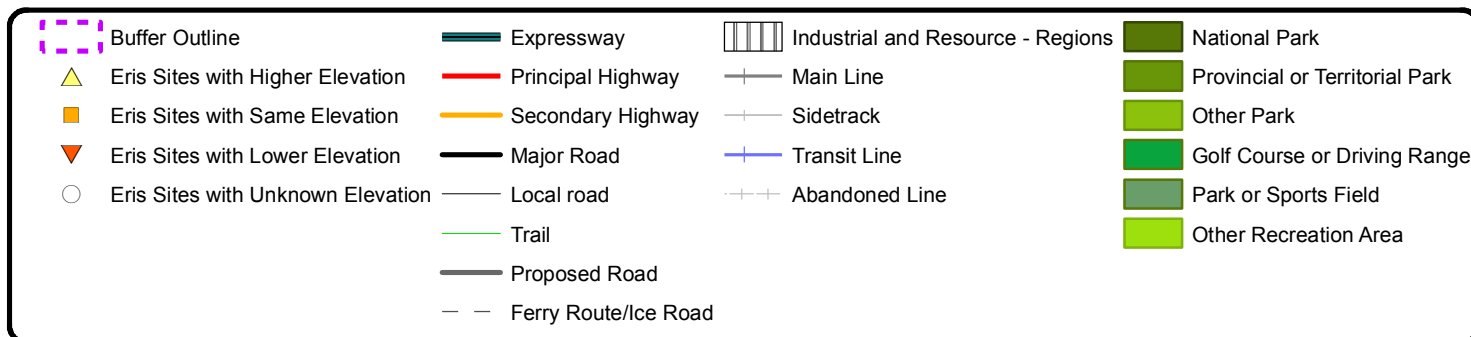




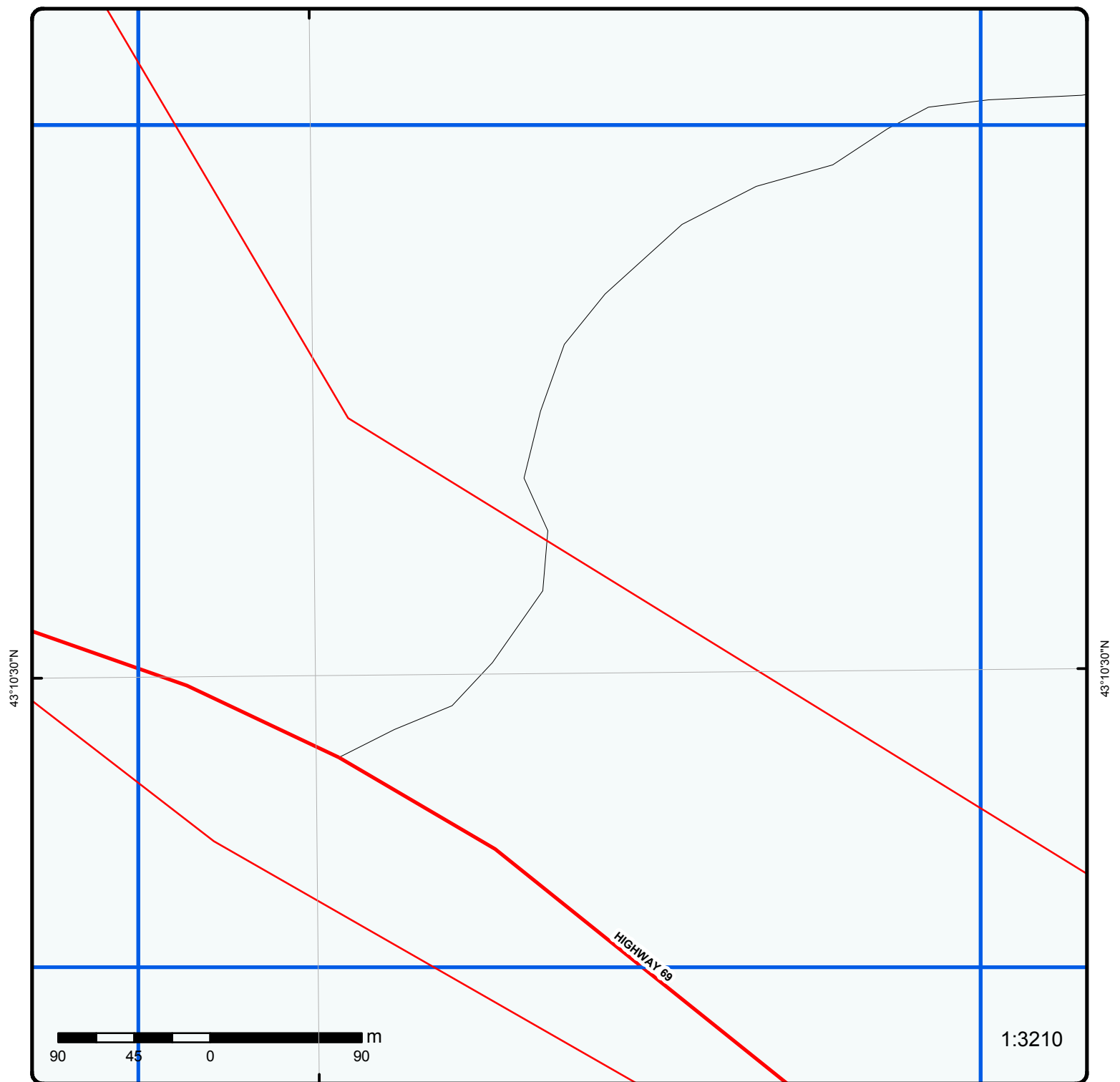
## Grid 146

Order No: 20150428065

Address: Route B, north of Britt, towards Lost Channel, ON

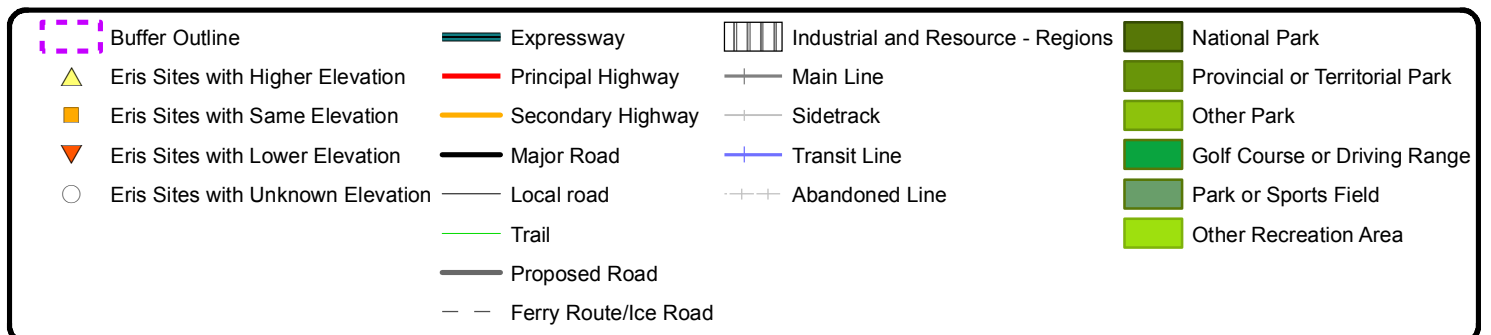


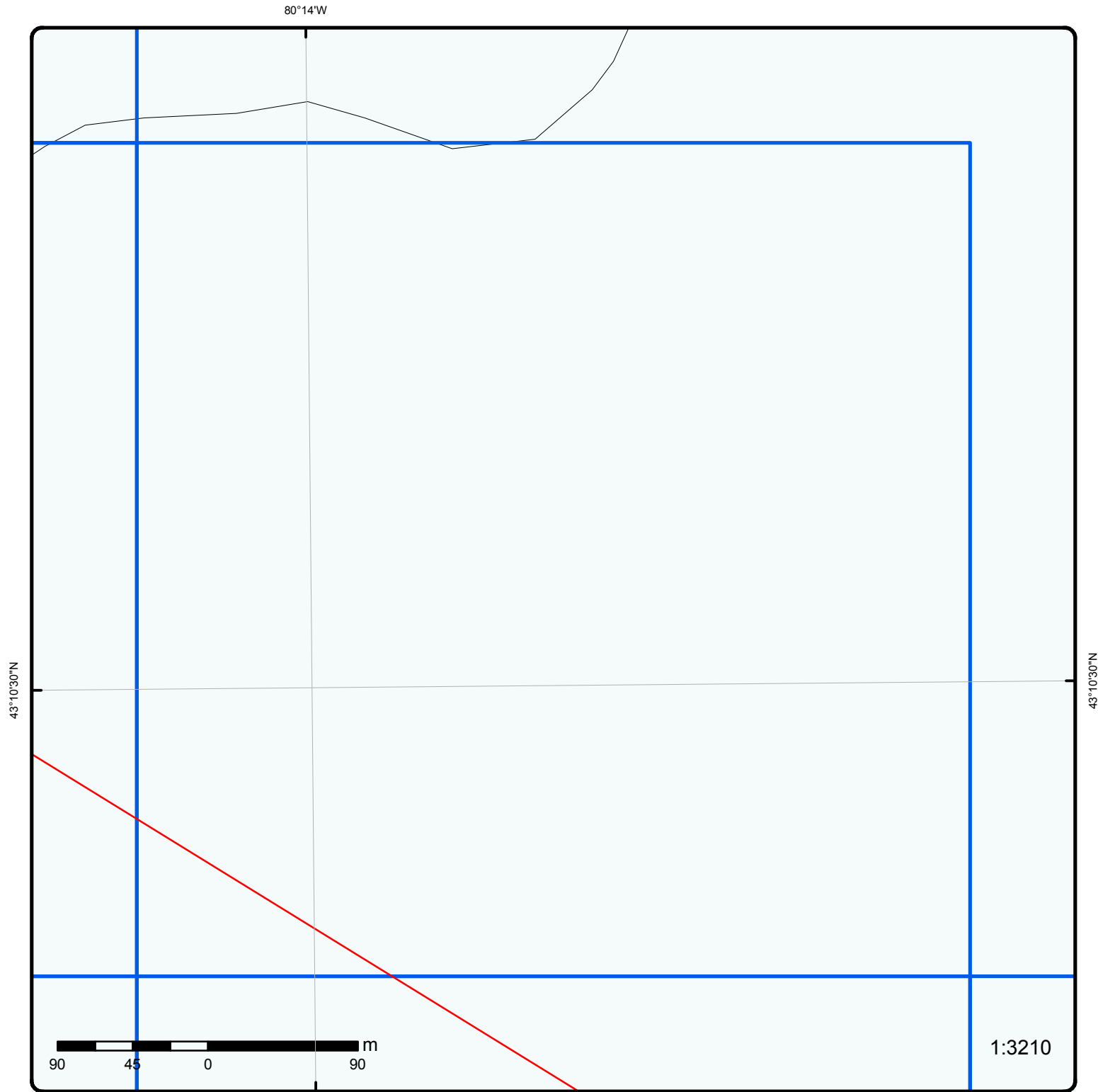
80°14'W

**Grid 147**

Order No: 20150428065

Address: Route B, north of Britt, towards Lost Channel, ON

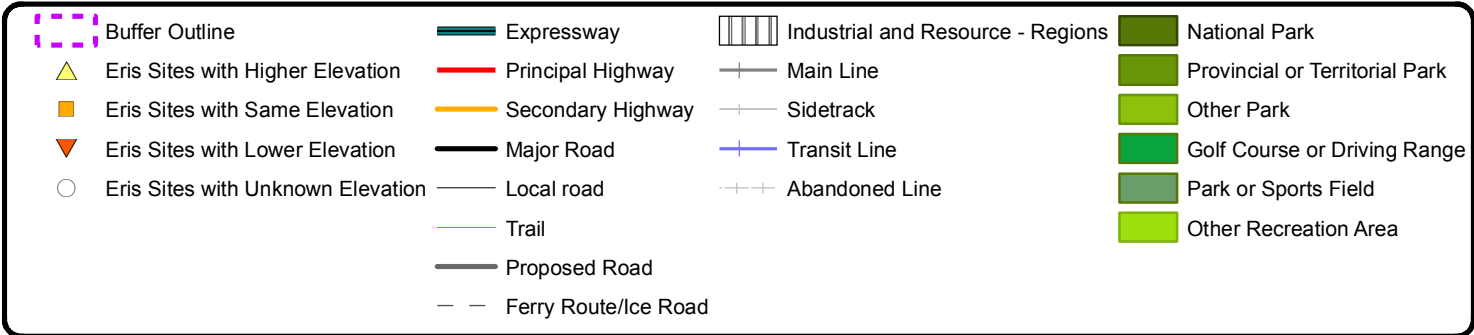


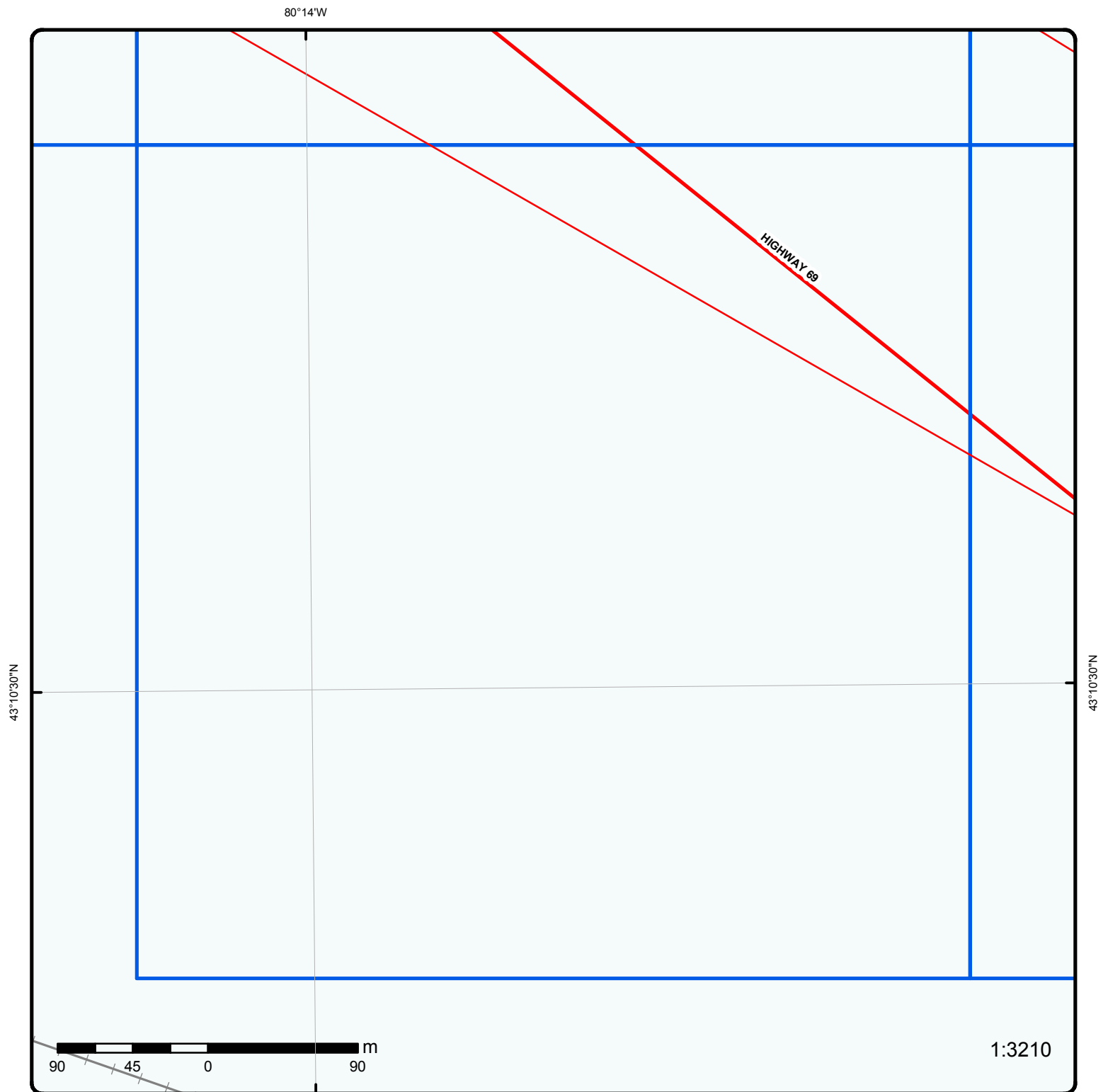


# Grid 148

Order No: 20150428065

Address: Route B, north of Britt, towards Lost Channel, ON

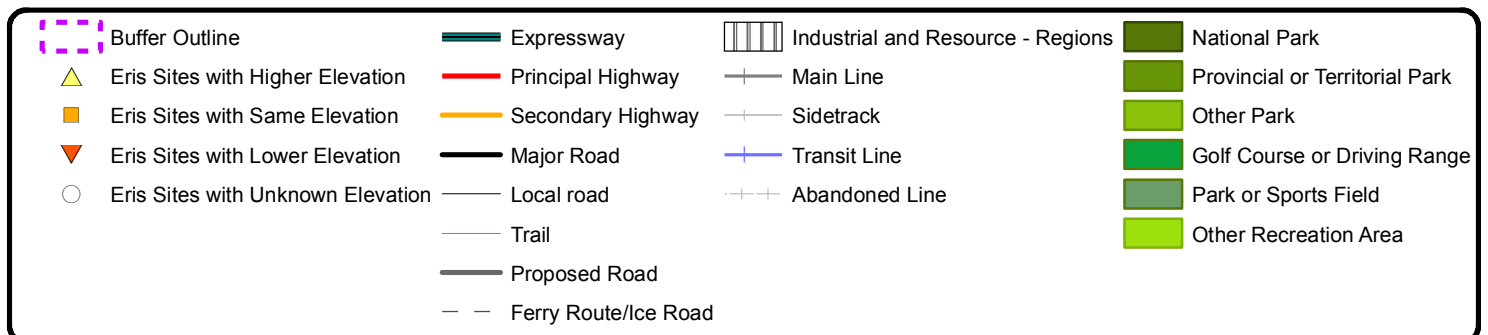


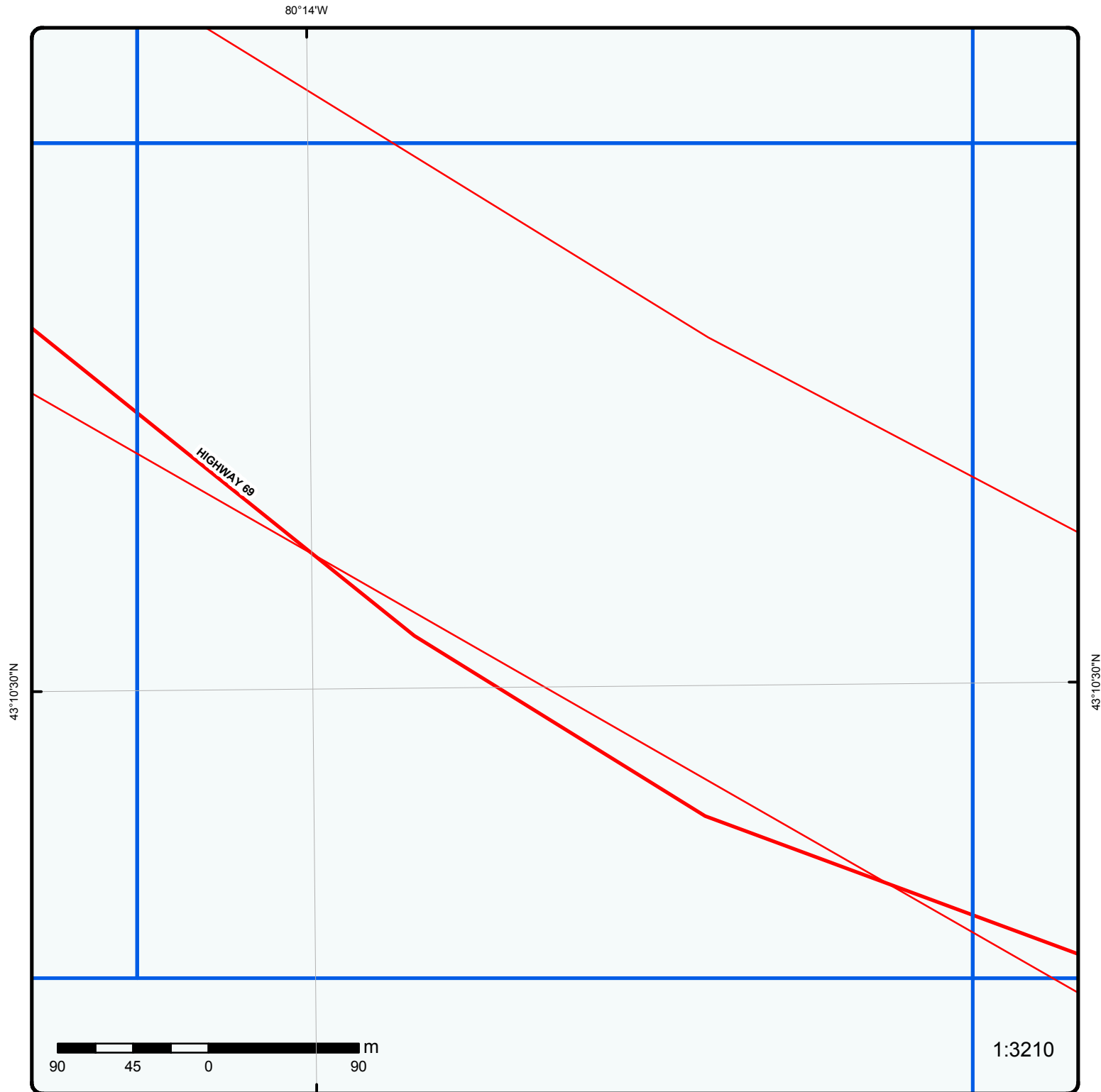


## Grid 149

Order No: 20150428065

Address: Route B, north of Britt, towards Lost Channel, ON

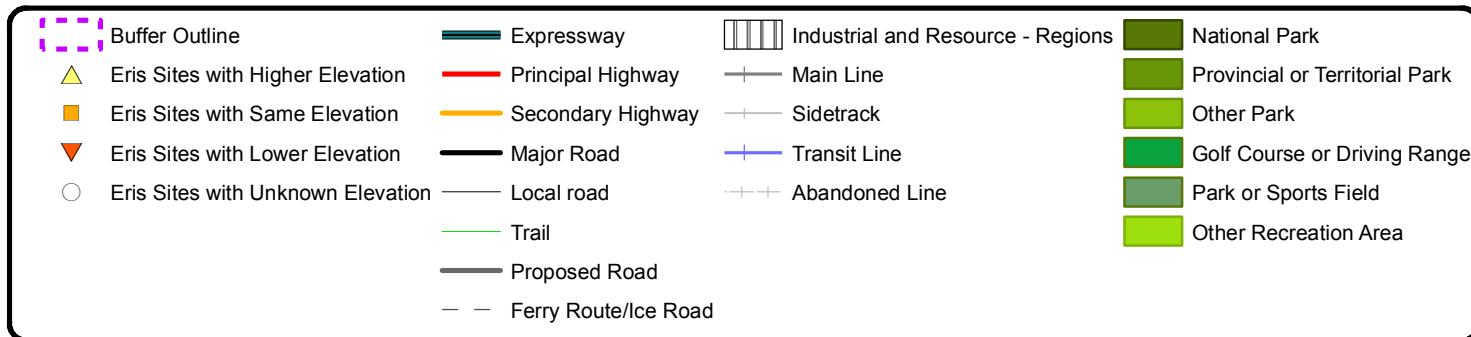




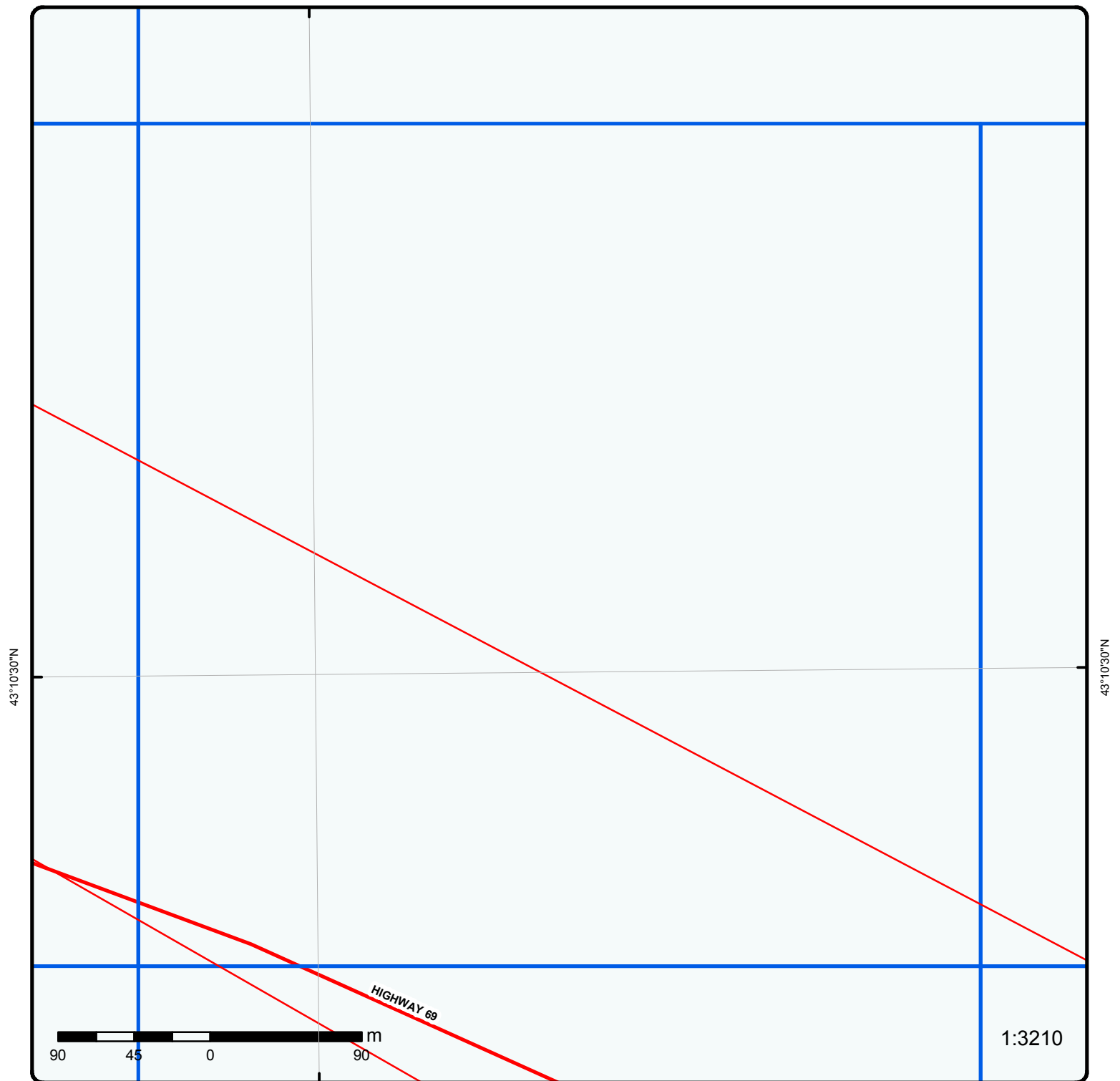
## Grid 150

Order No: 20150428065

Address: Route B, north of Britt, towards Lost Channel, ON

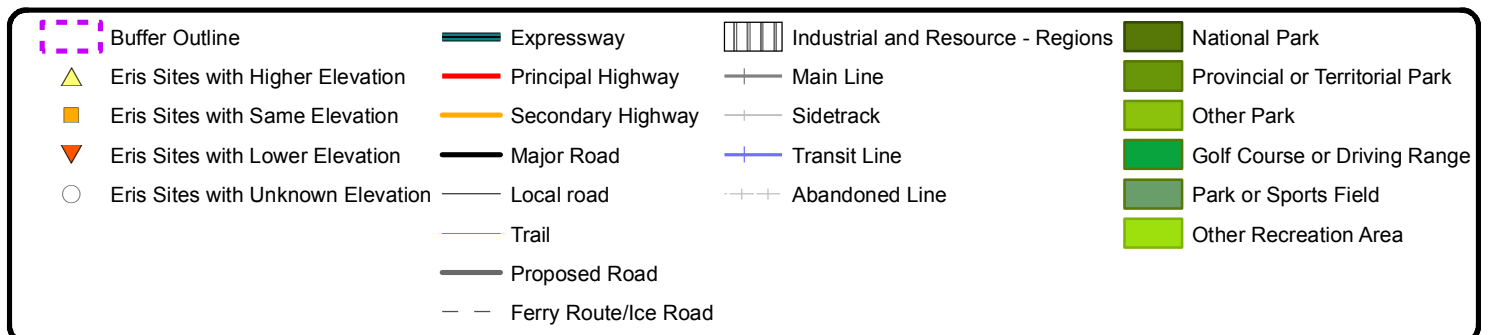


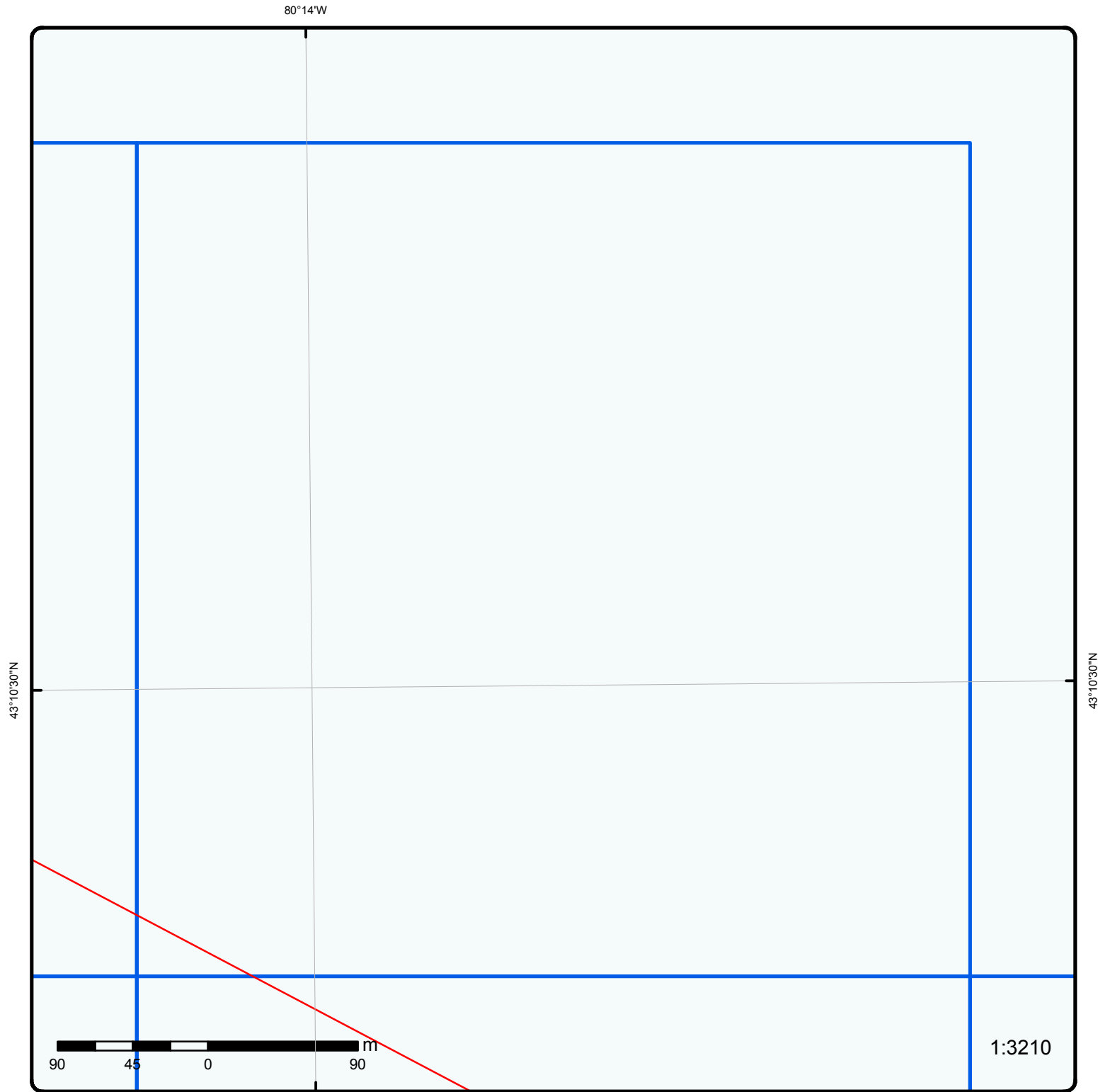
80°14'W

**Grid 151**

Order No: 20150428065

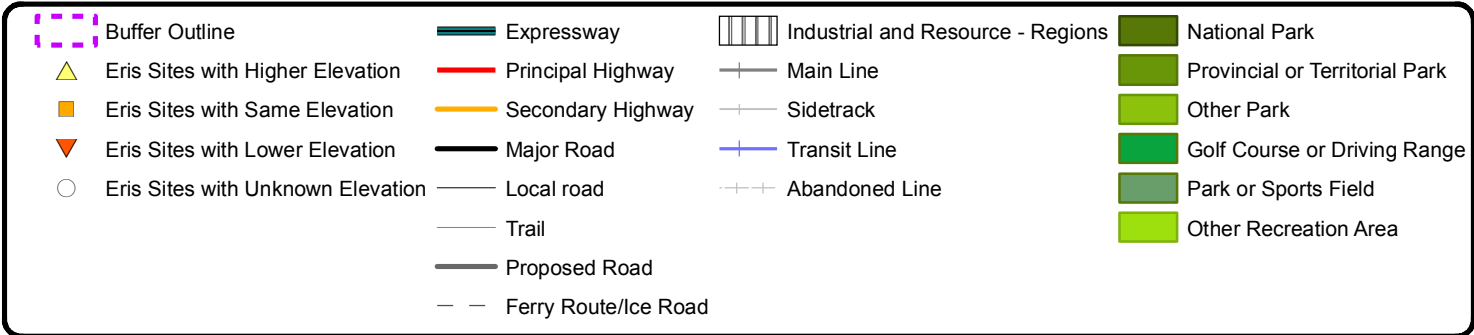
Address: Route B, north of Britt, towards Lost Channel, ON



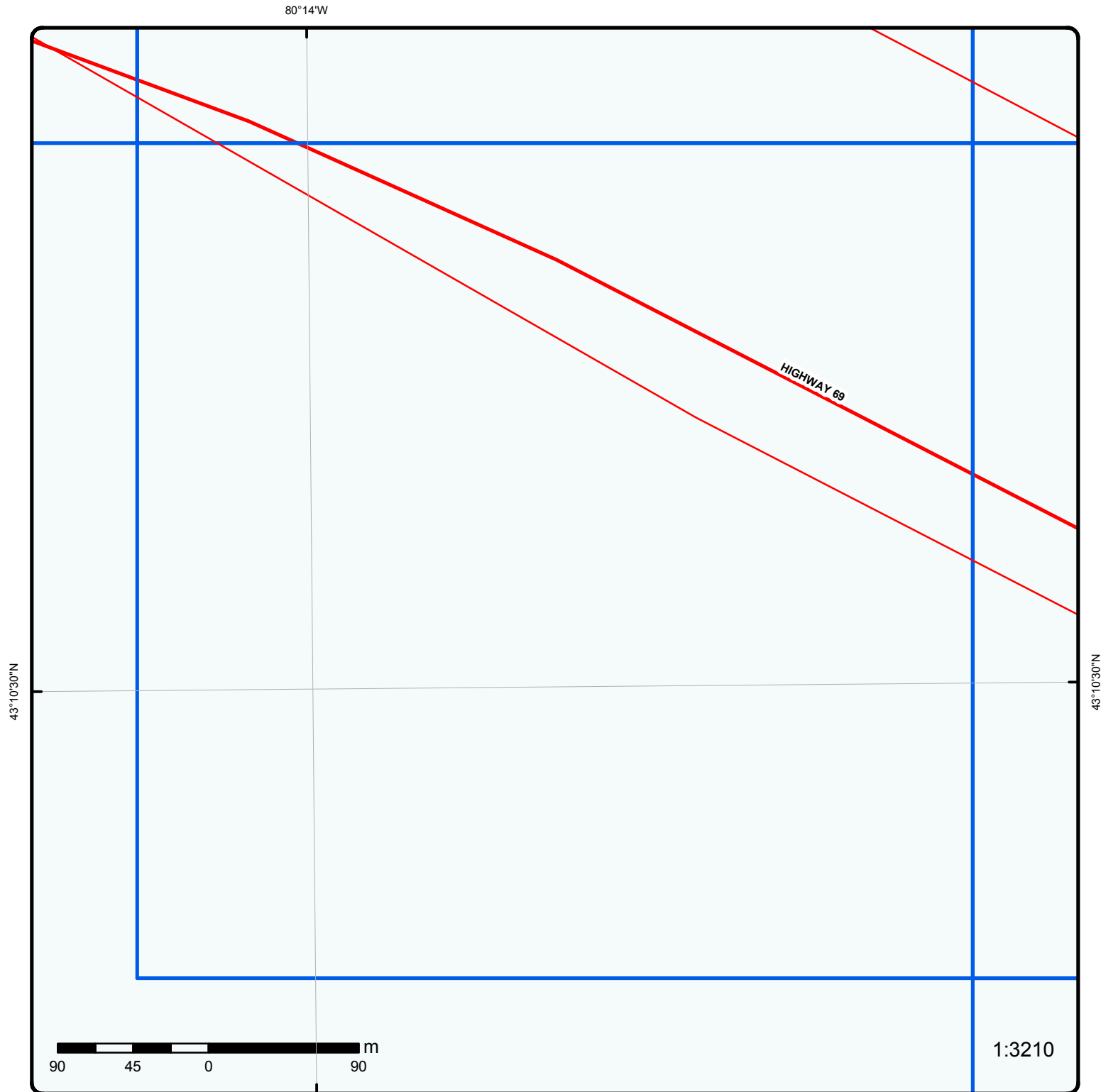


**Grid 152**
Order No: 20150428065

Address: Route B, north of Britt, towards Lost Channel, ON



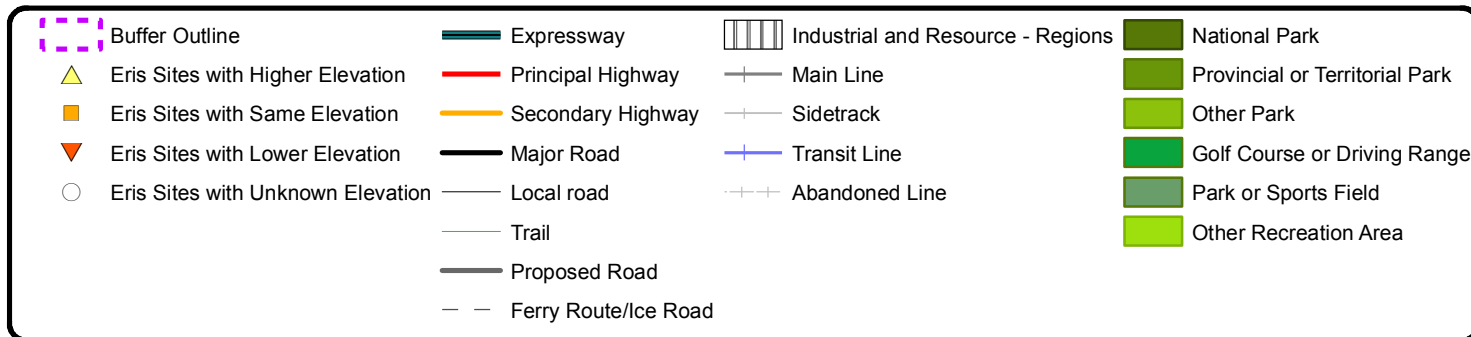


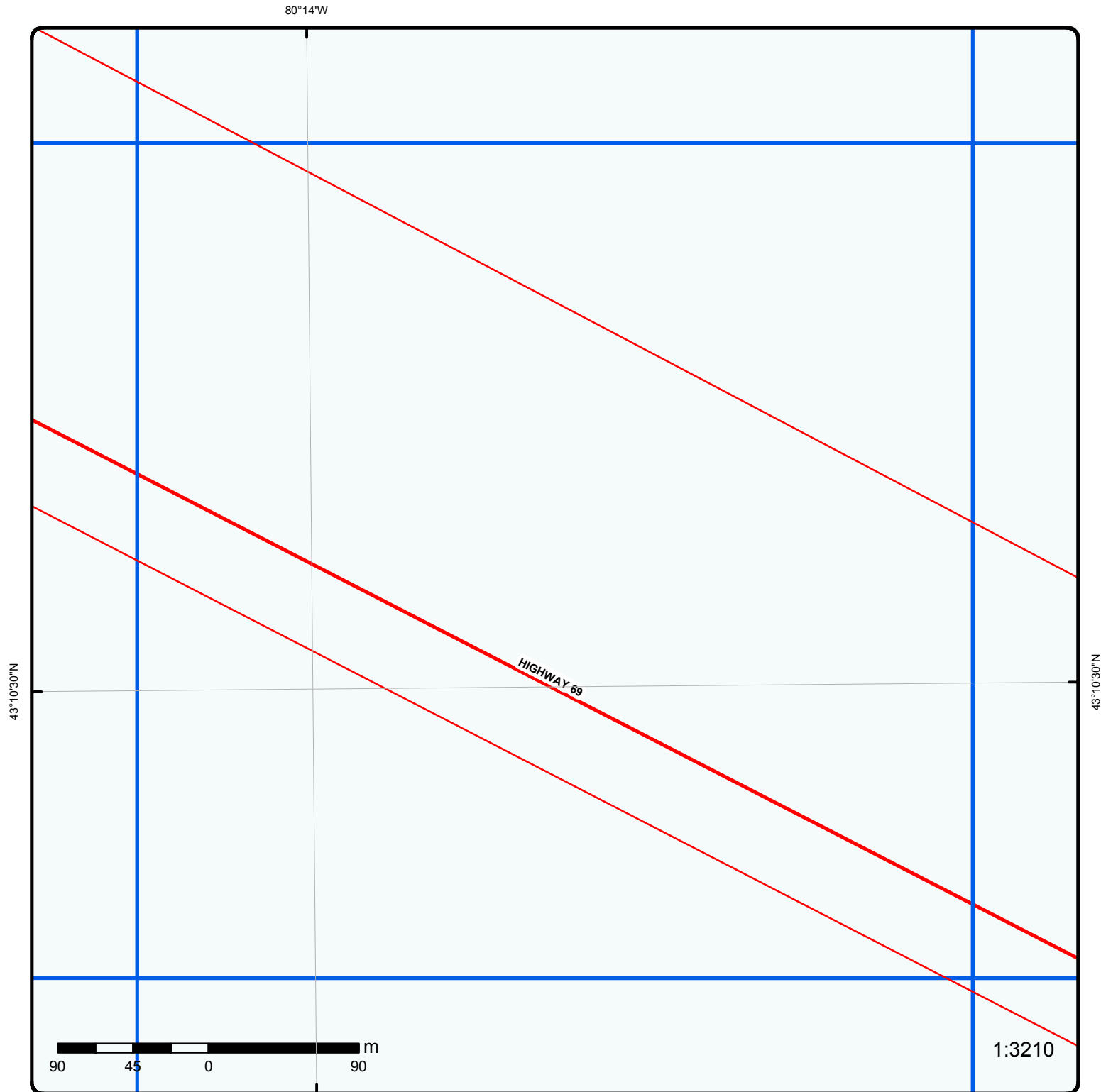


## Grid 153

Order No: 20150428065

Address: Route B, north of Britt, towards Lost Channel, ON

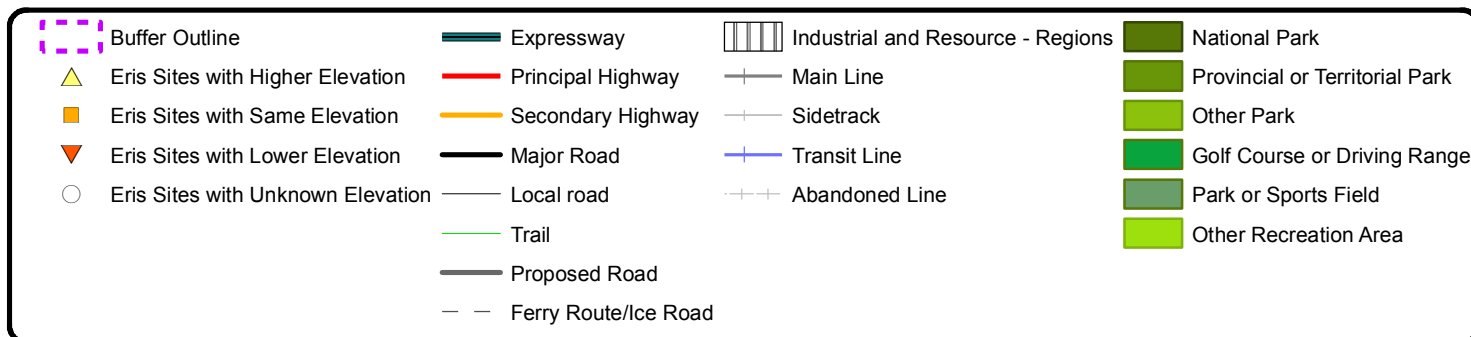




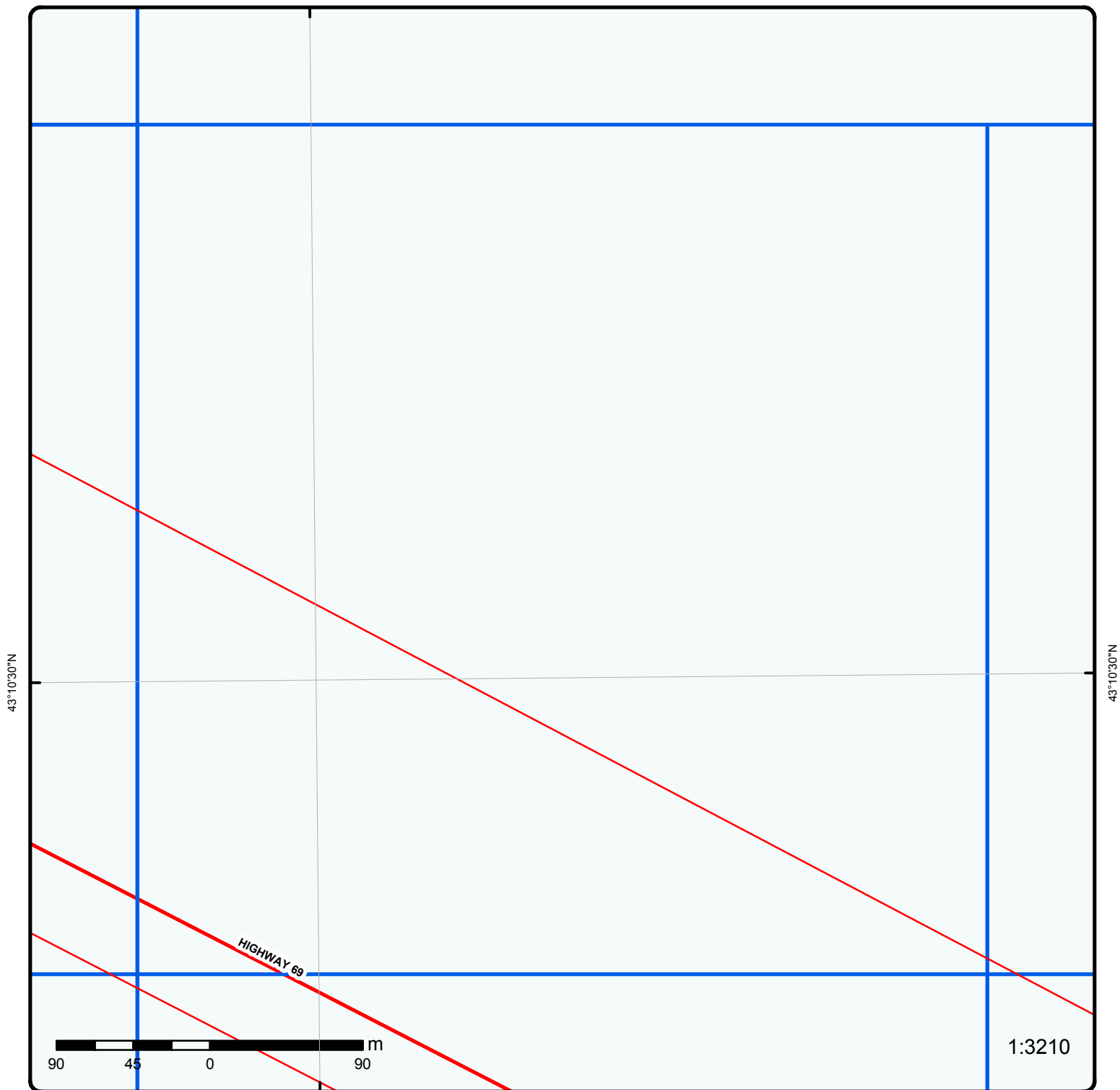
## Grid 154

Order No: 20150428065

Address: Route B, north of Britt, towards Lost Channel, ON

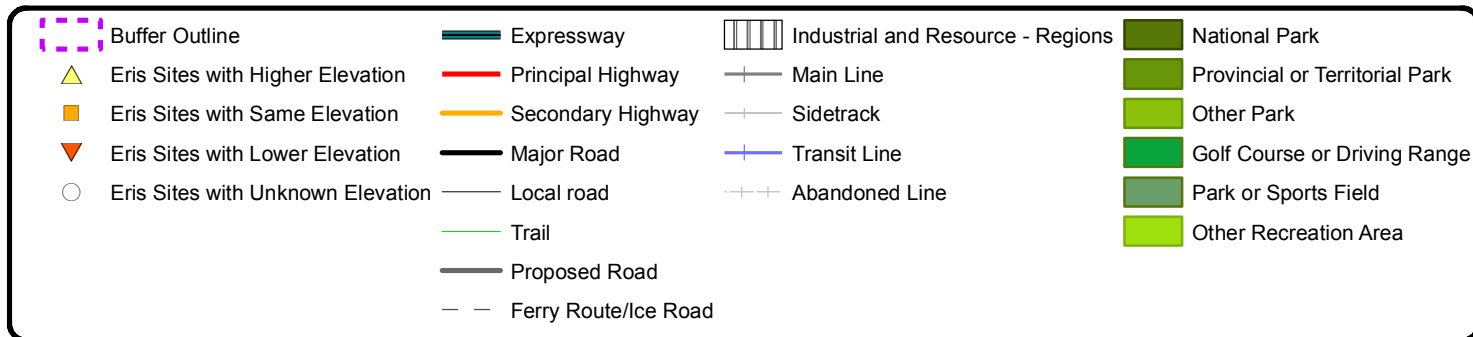


80°14'W

**Grid 155**

Order No: 20150428065

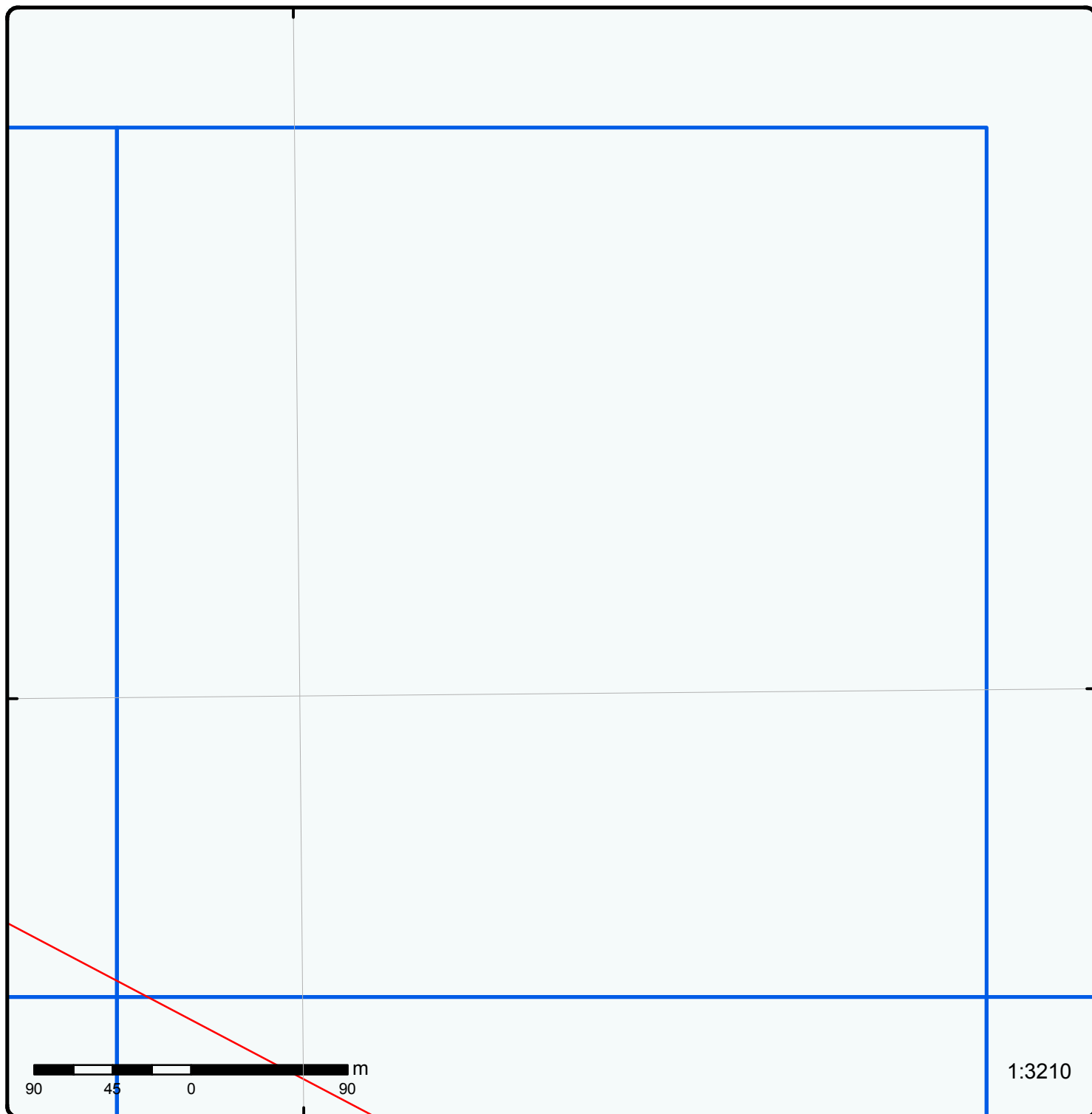
Address: Route B, north of Britt, towards Lost Channel, ON



80°14'W

43°10'30"N

43°10'30"N

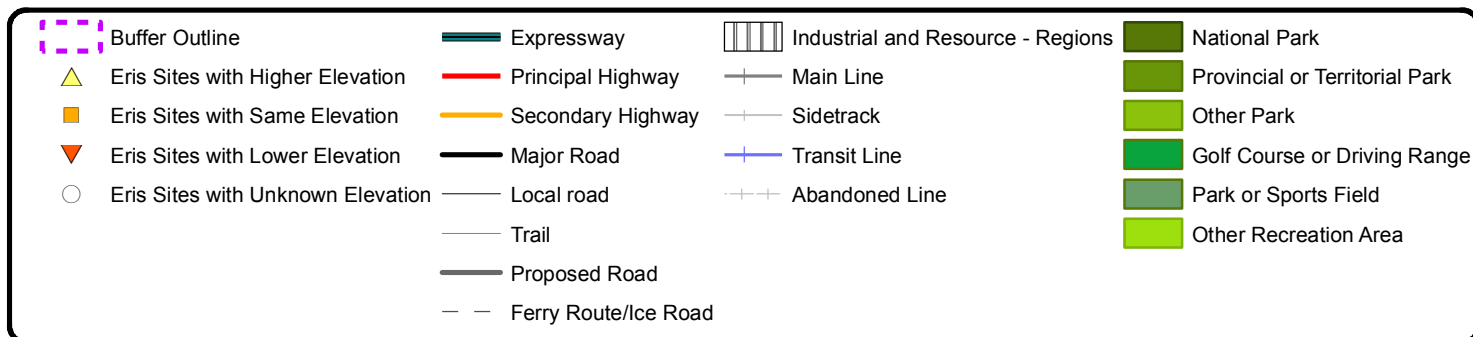


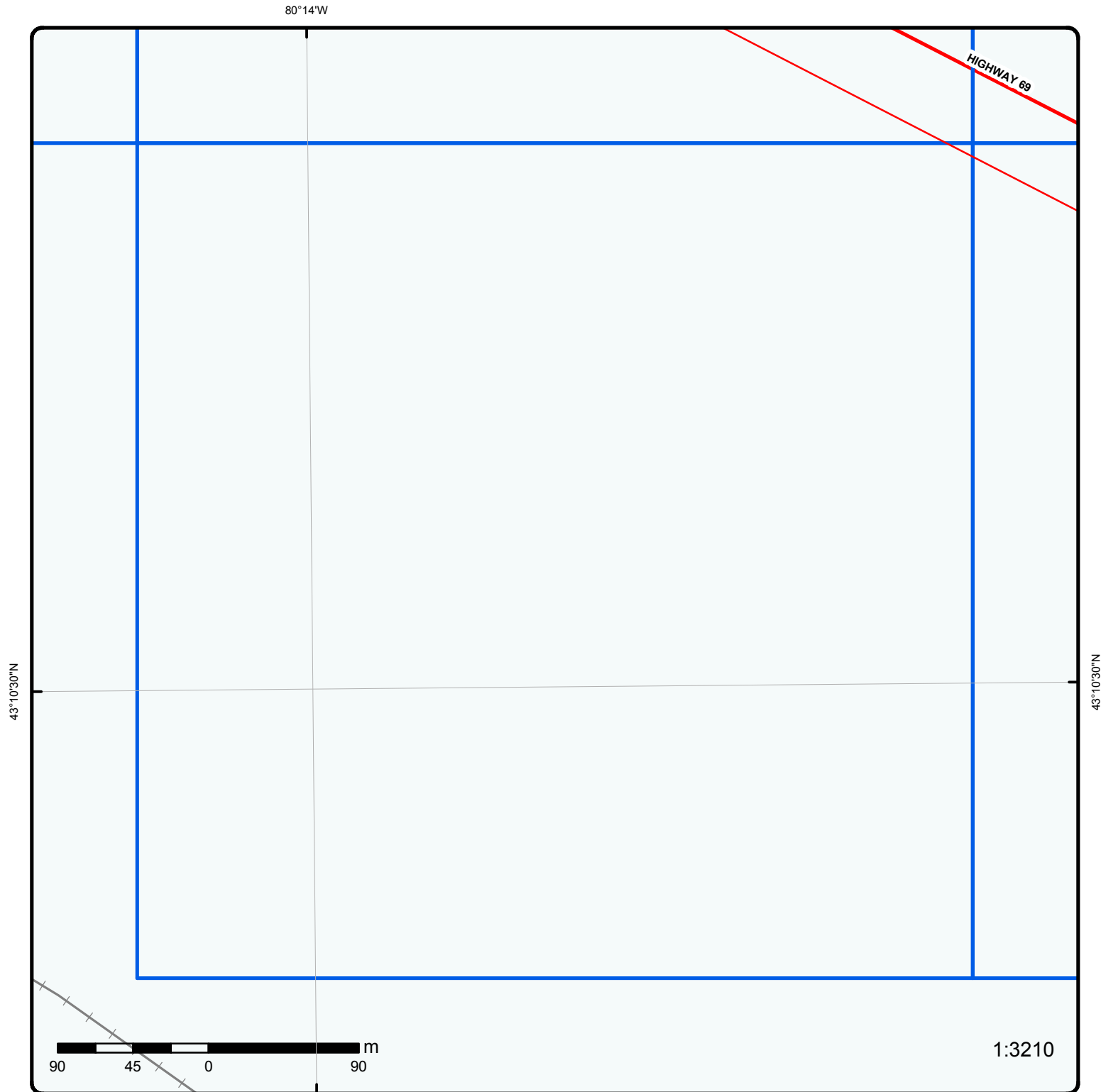
1:3210

**Grid 156**

Order No: 20150428065

Address: Route B, north of Britt, towards Lost Channel, ON

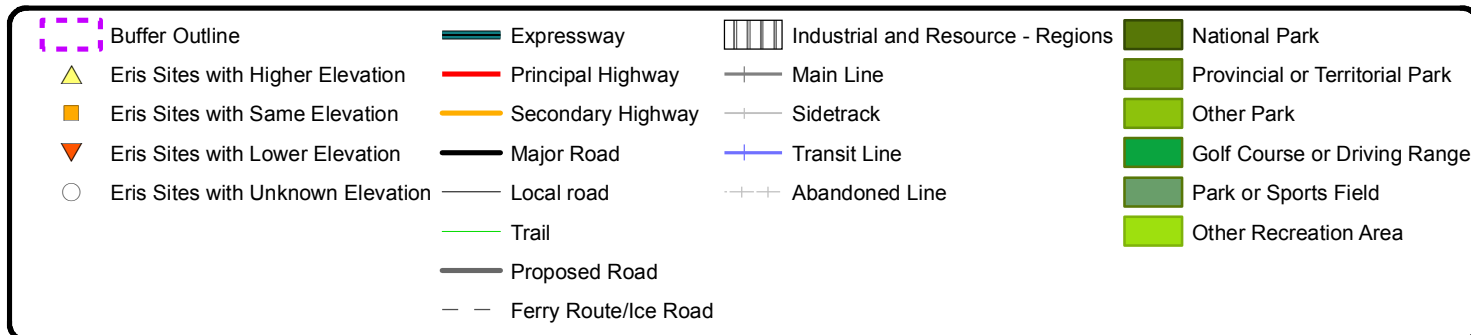


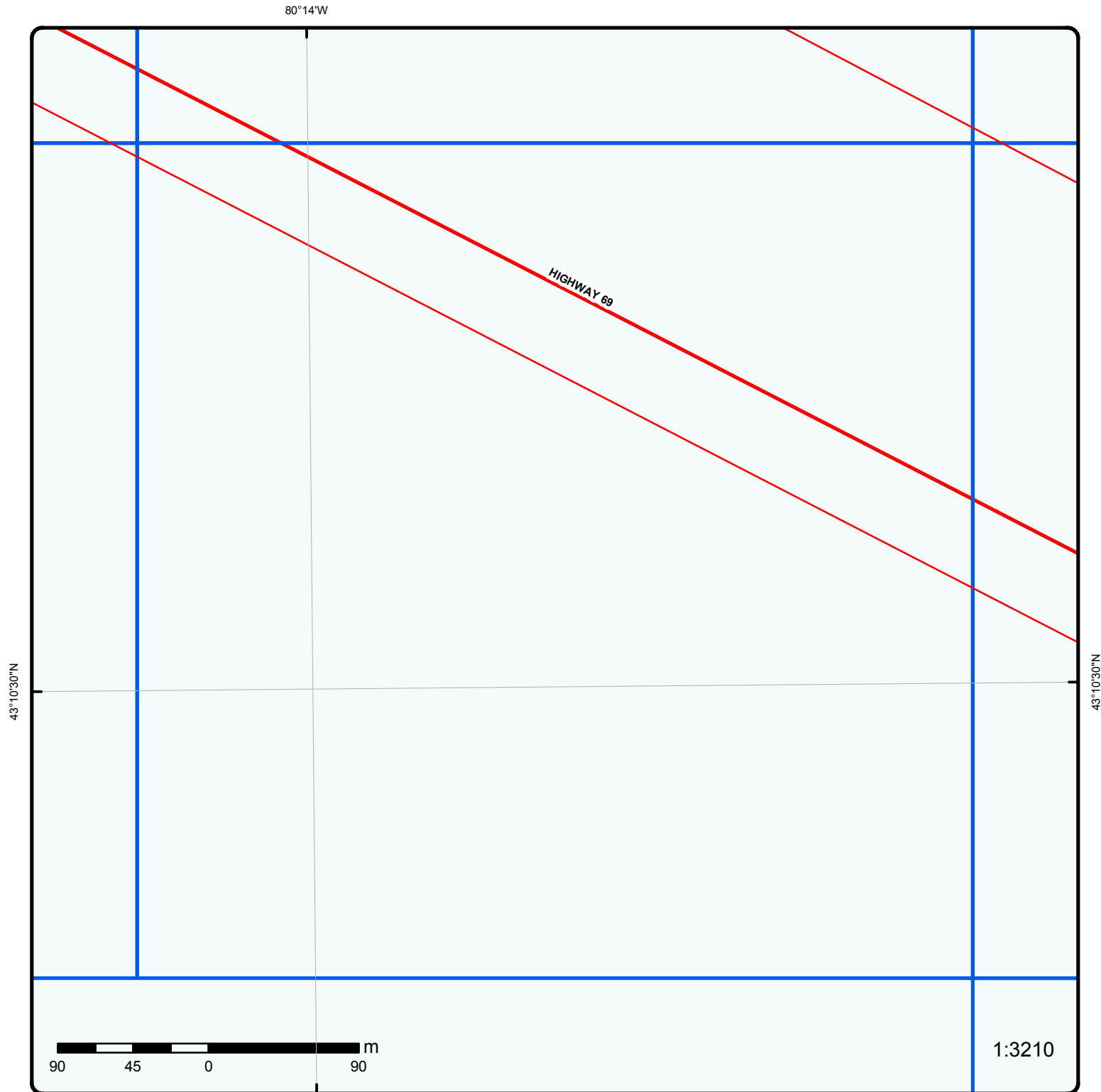


## Grid 157

Order No: 20150428065

Address: Route B, north of Britt, towards Lost Channel, ON

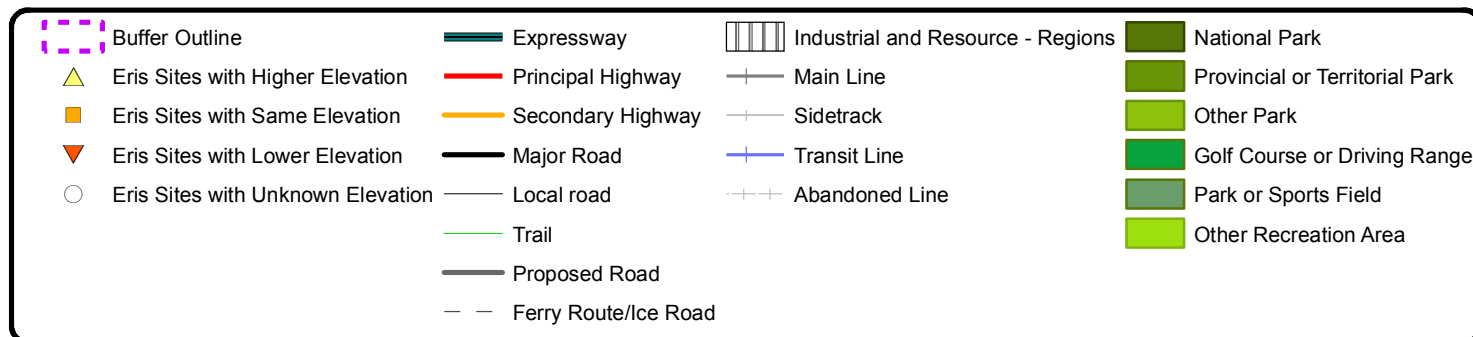


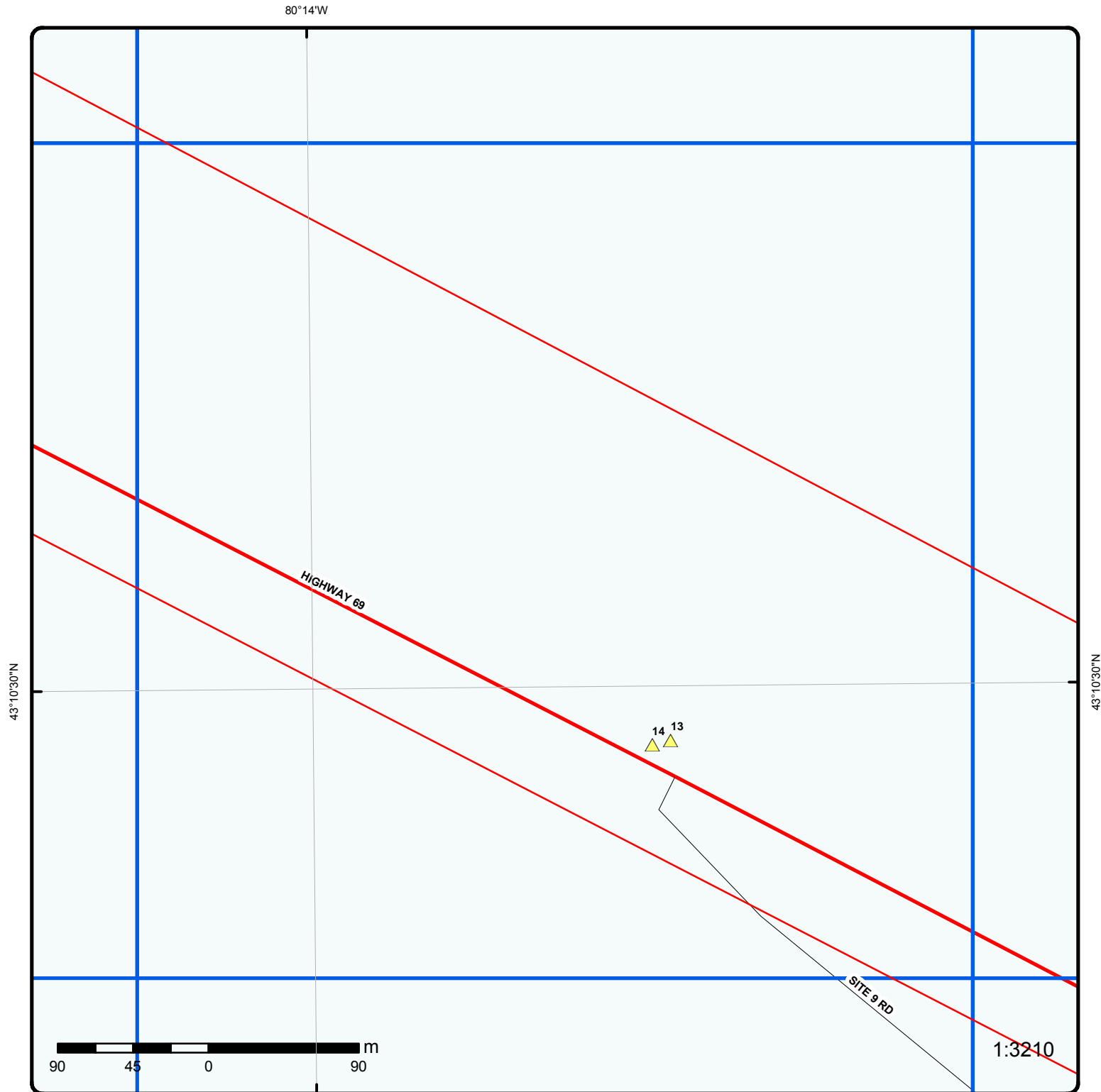


## Grid 158

Order No: 20150428065

Address: Route B, north of Britt, towards Lost Channel, ON

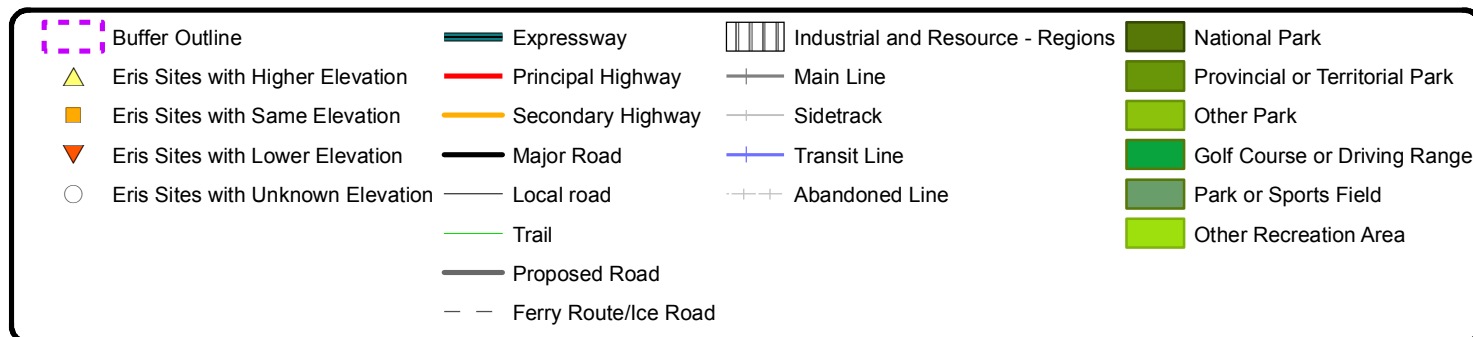




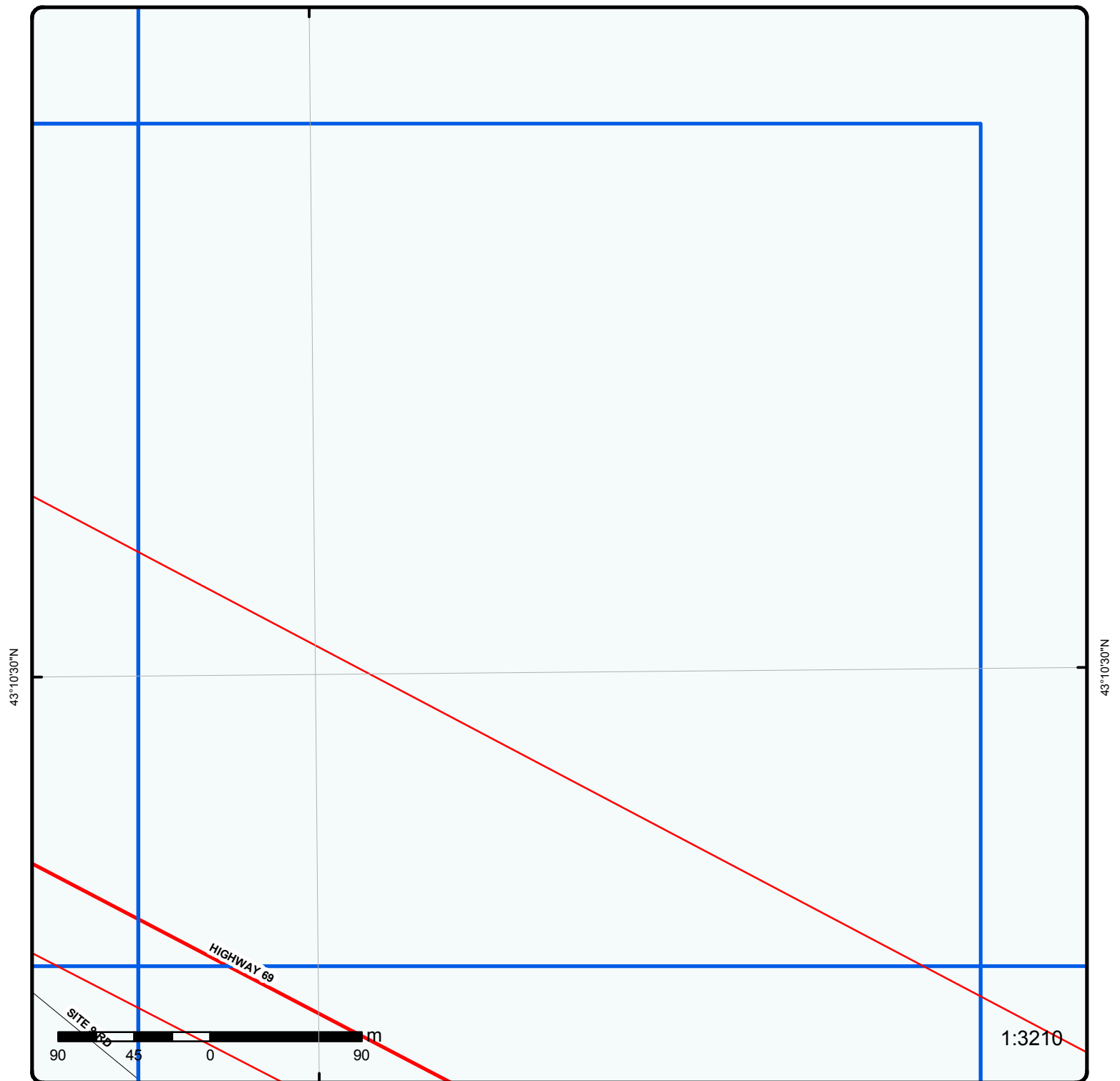
## Grid 159

Order No: 20150428065

Address: Route B, north of Britt, towards Lost Channel, ON

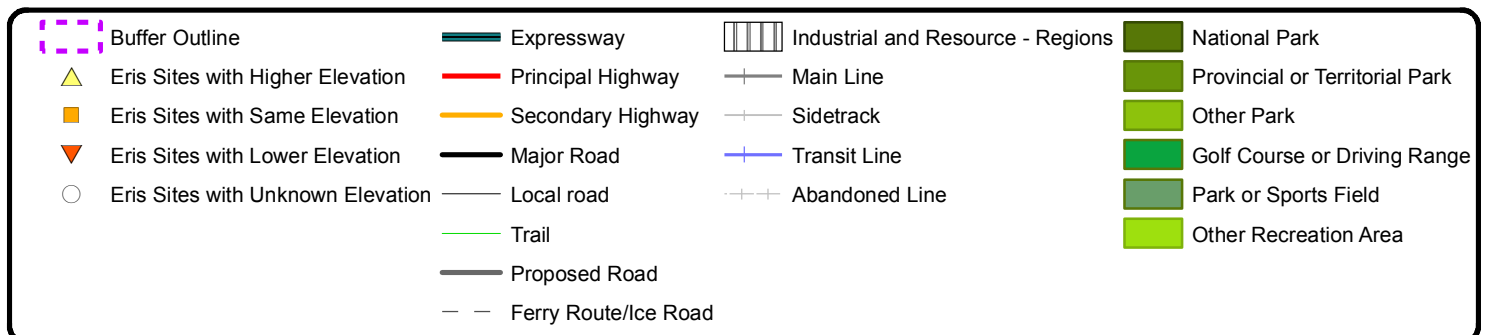


80°14'W

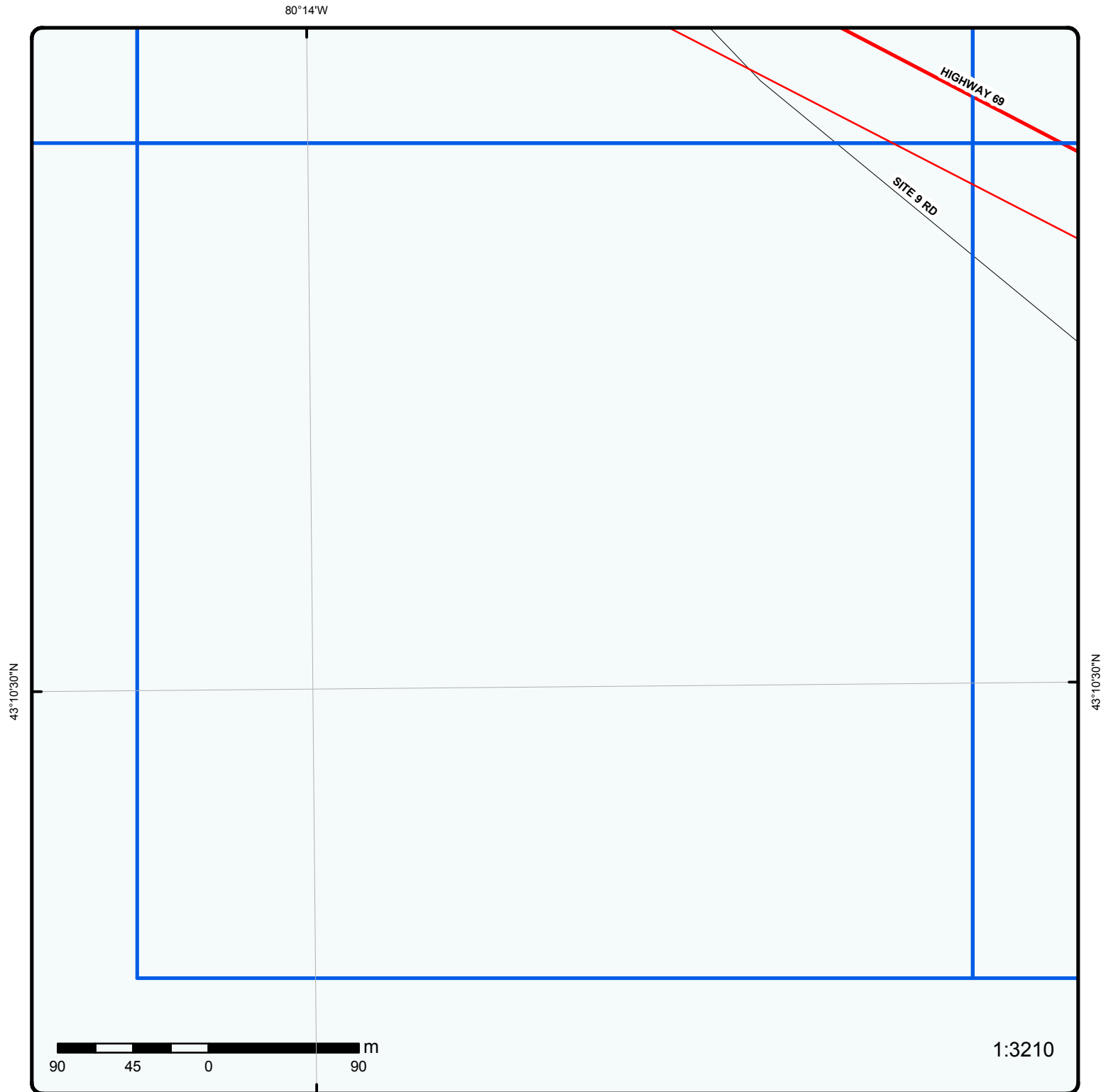
**Grid 160**

Order No: 20150428065

Address: Route B, north of Britt, towards Lost Channel, ON



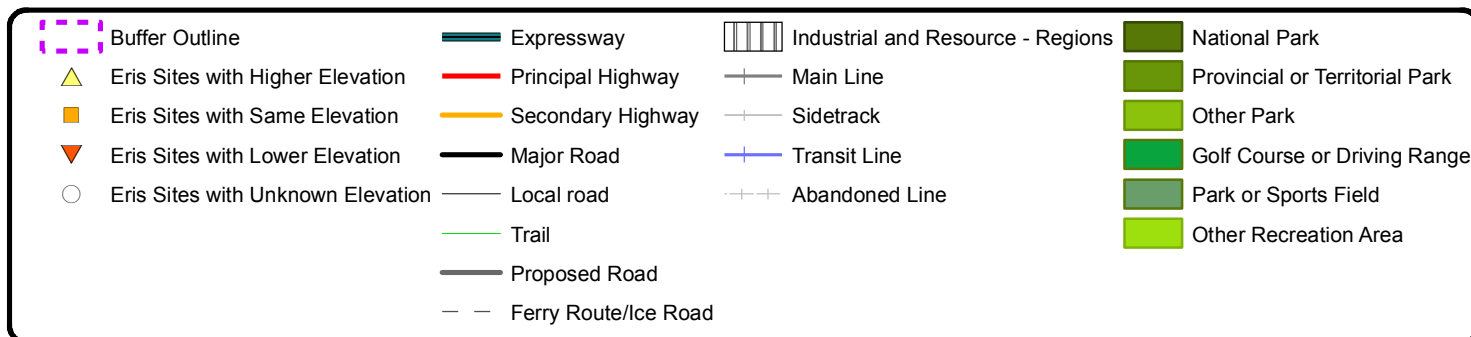


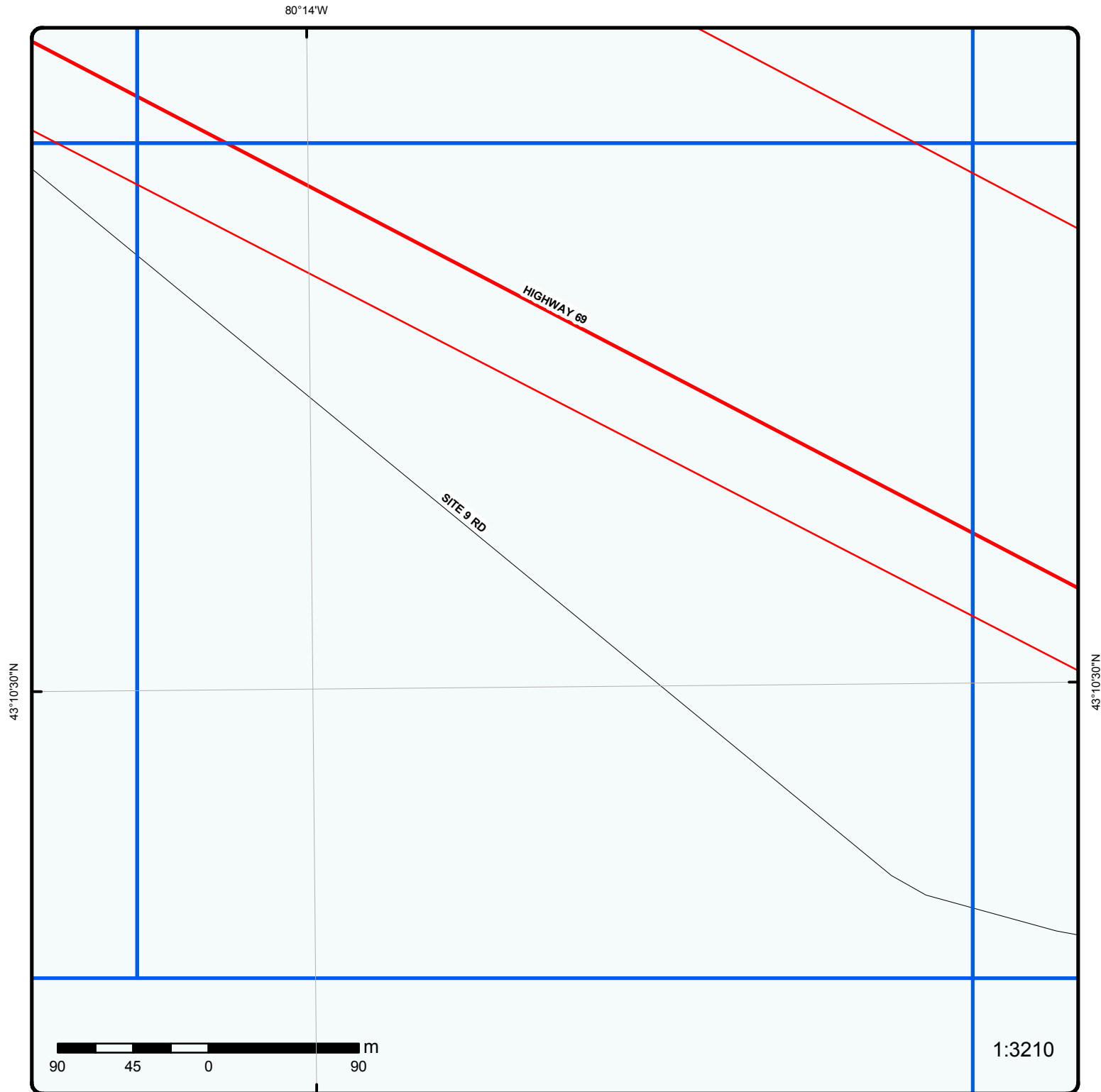


## Grid 161

Order No: 20150428065

Address: Route B, north of Britt, towards Lost Channel, ON

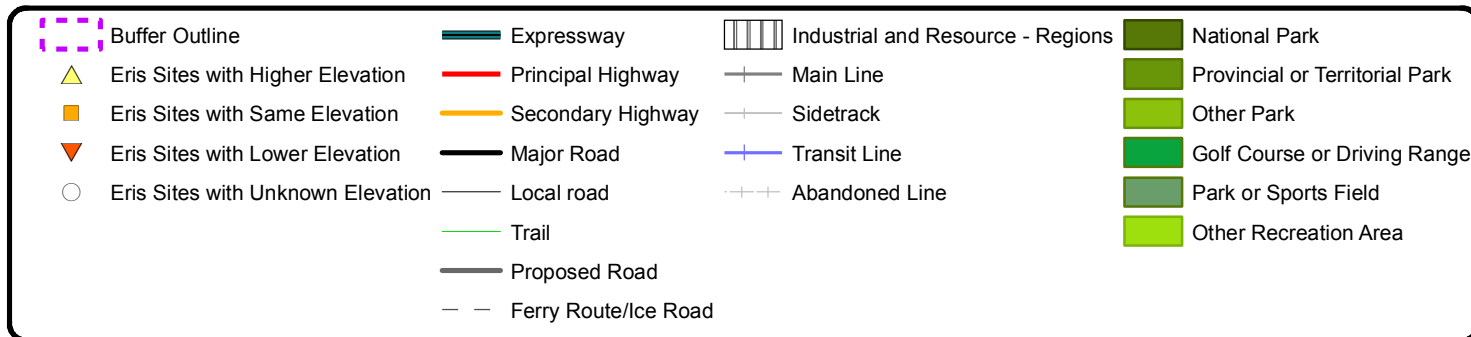


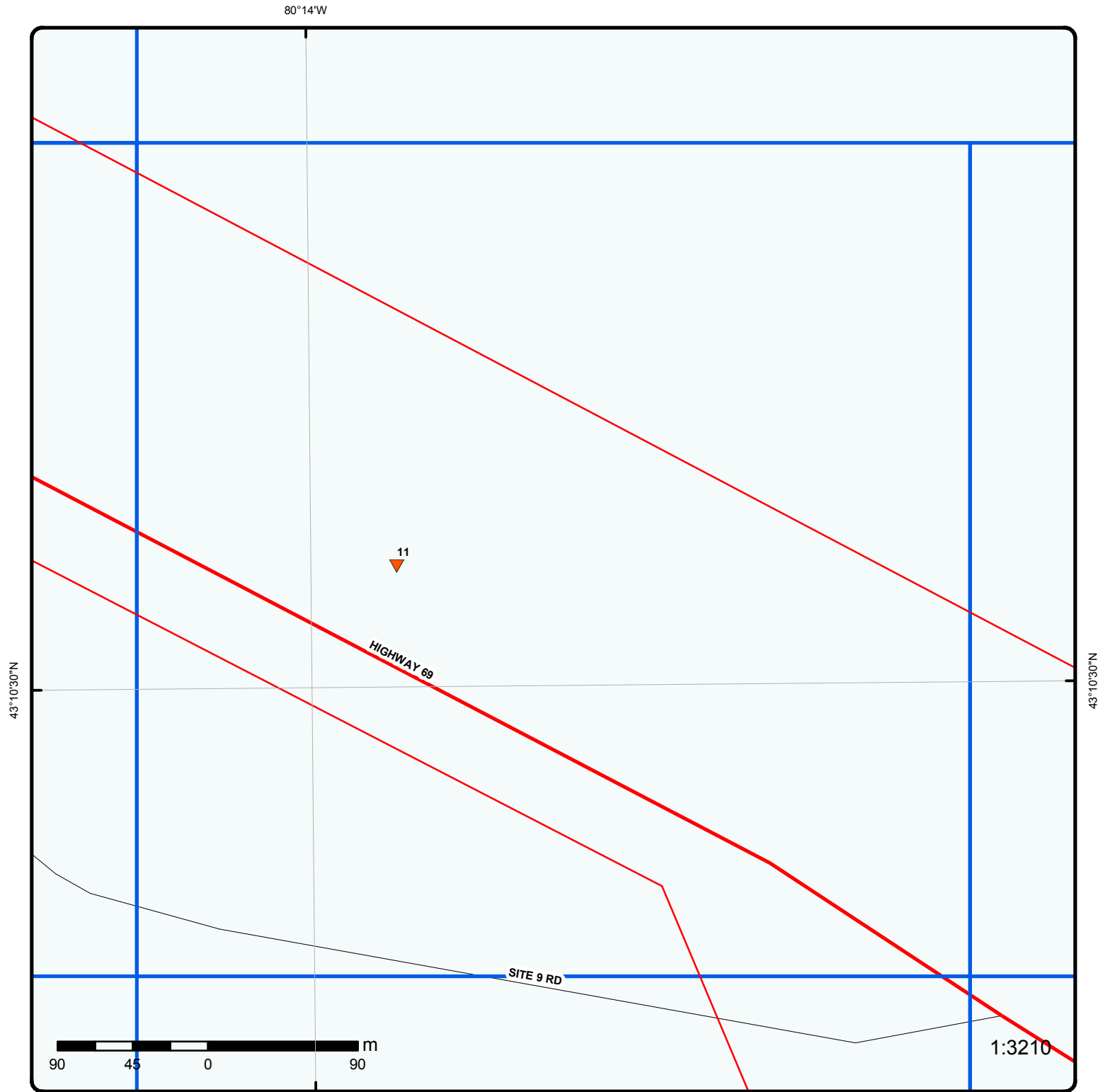


## Grid 162

Order No: 20150428065

Address: Route B, north of Britt, towards Lost Channel, ON

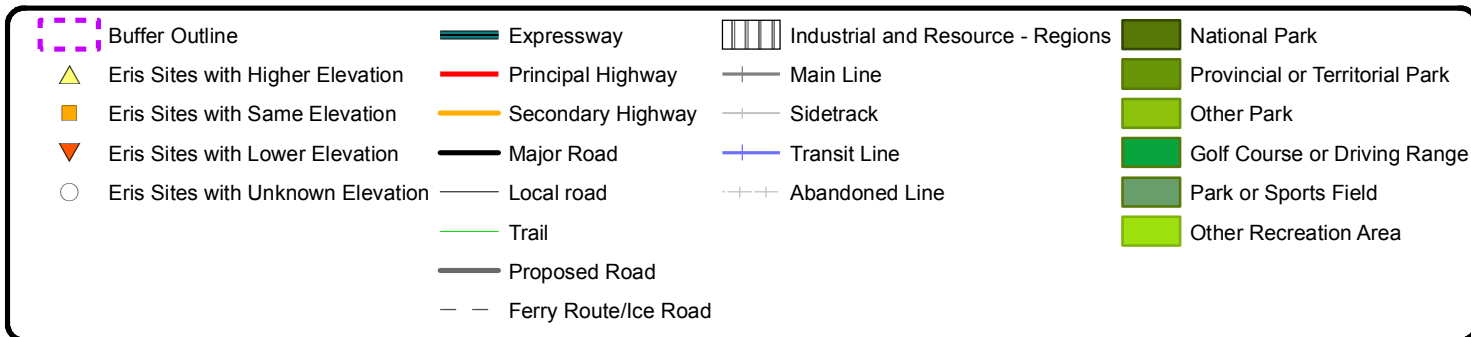




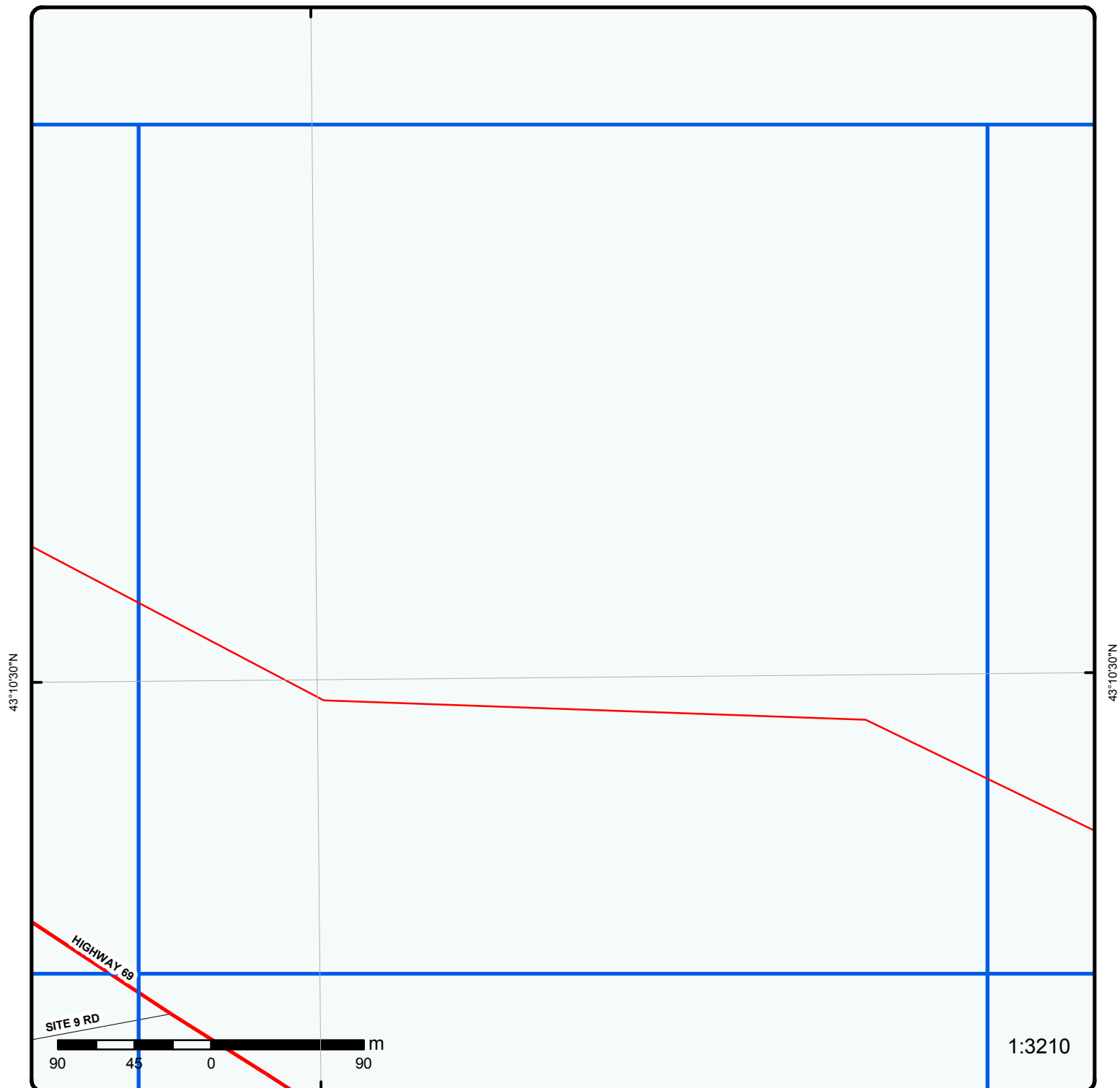
**Grid 163**

Order No: 20150428065

Address: Route B, north of Britt, towards Lost Channel, ON

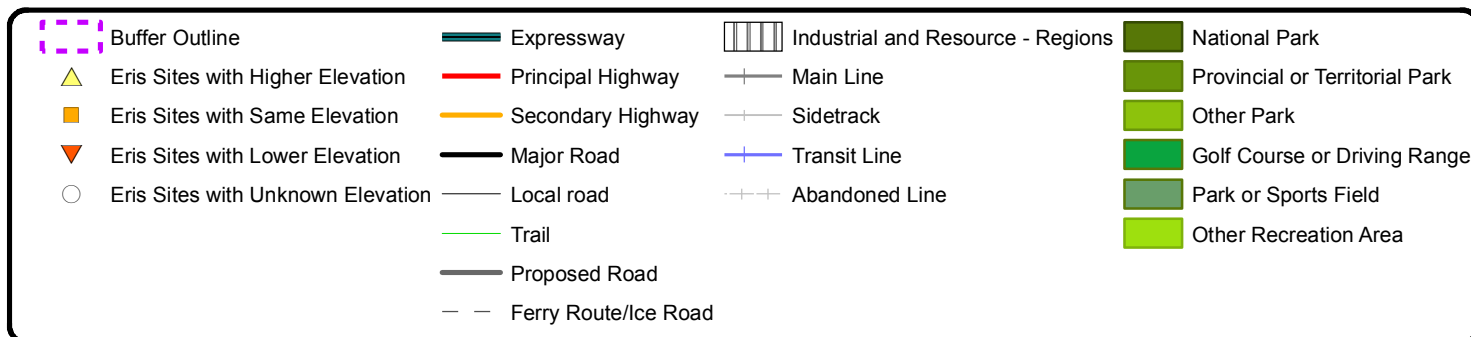


80°14'W

**Grid 164**

Order No: 20150428065

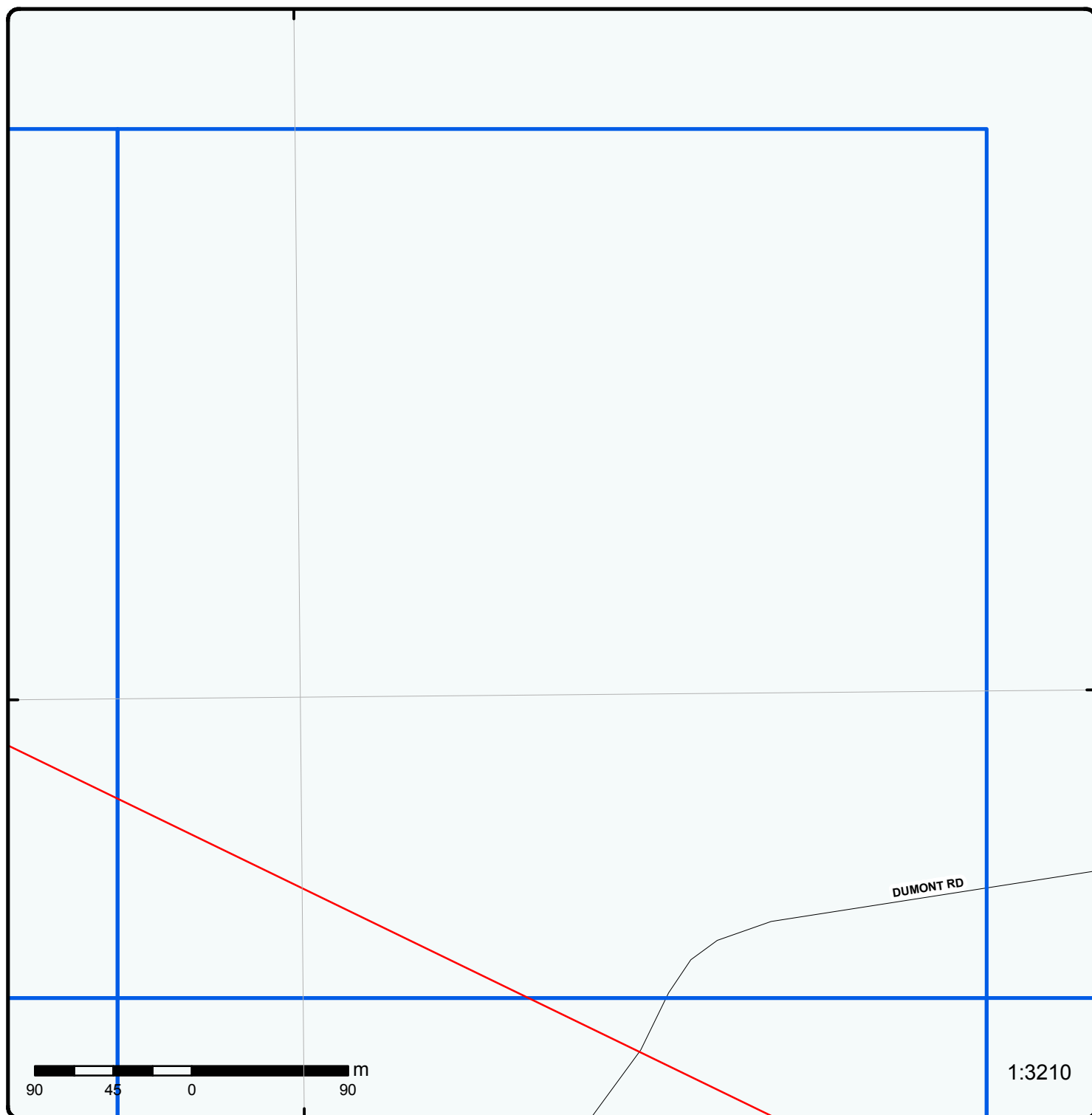
Address: Route B, north of Britt, towards Lost Channel, ON



80°14'W

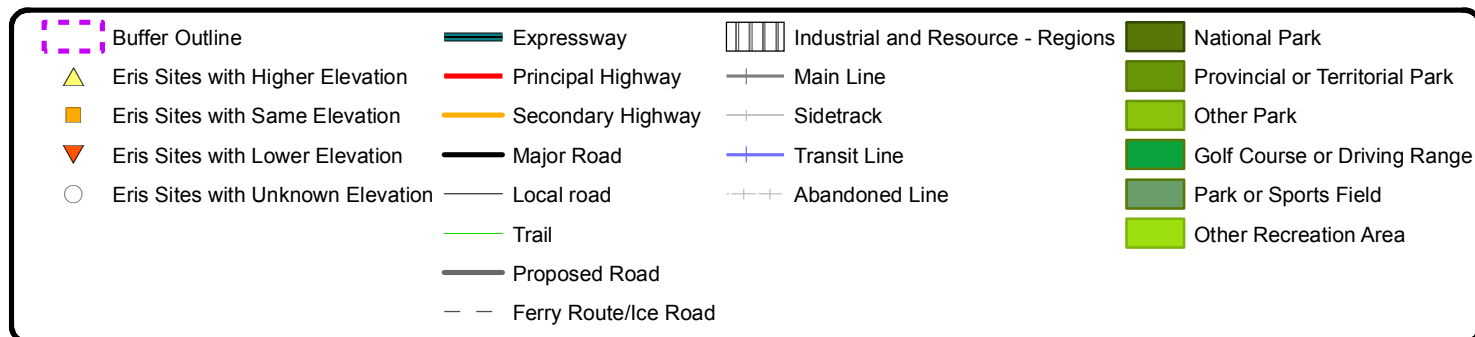
43°10'30"N

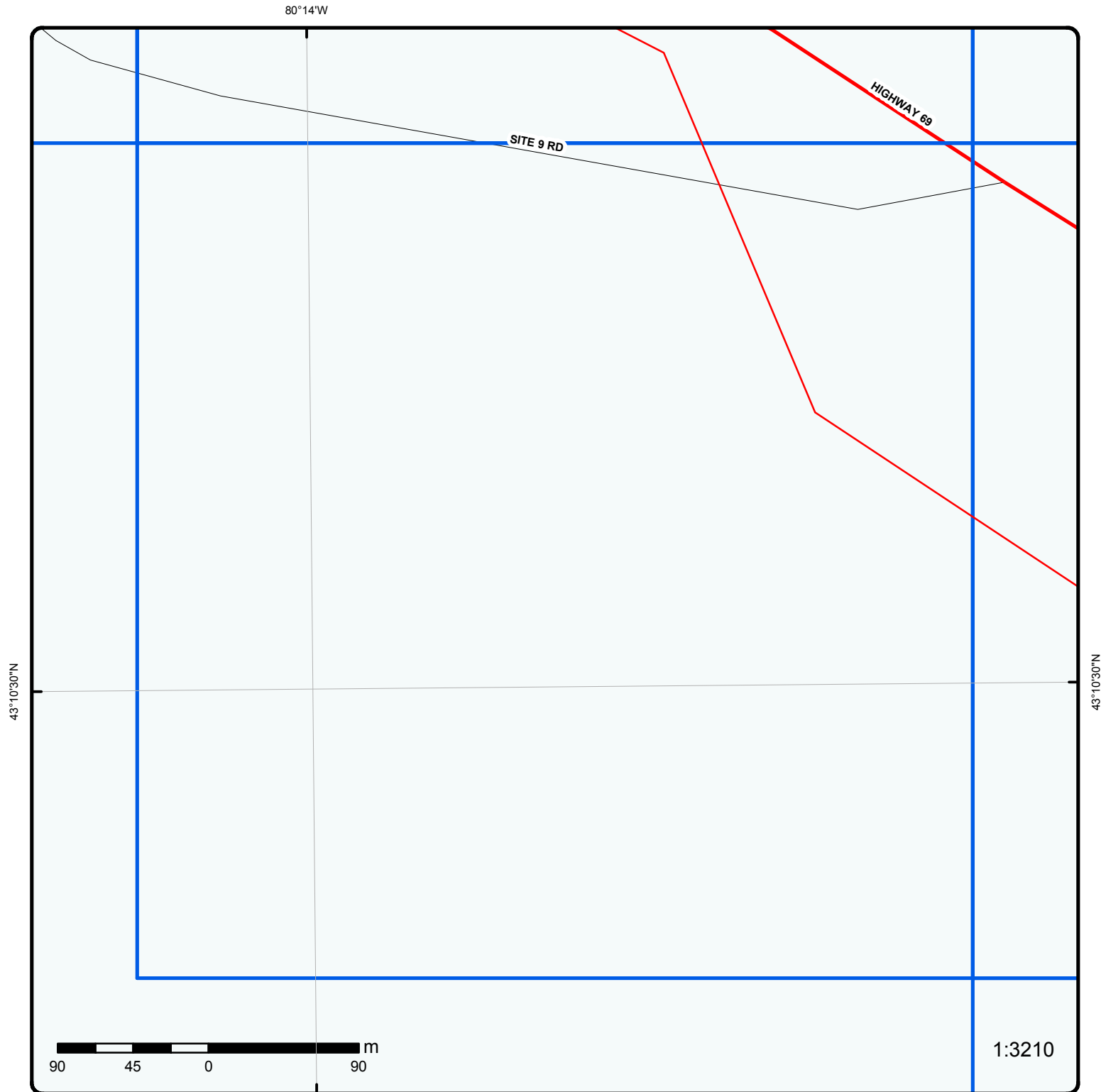
43°10'30"N

**Grid 165**

Order No: 20150428065

Address: Route B, north of Britt, towards Lost Channel, ON

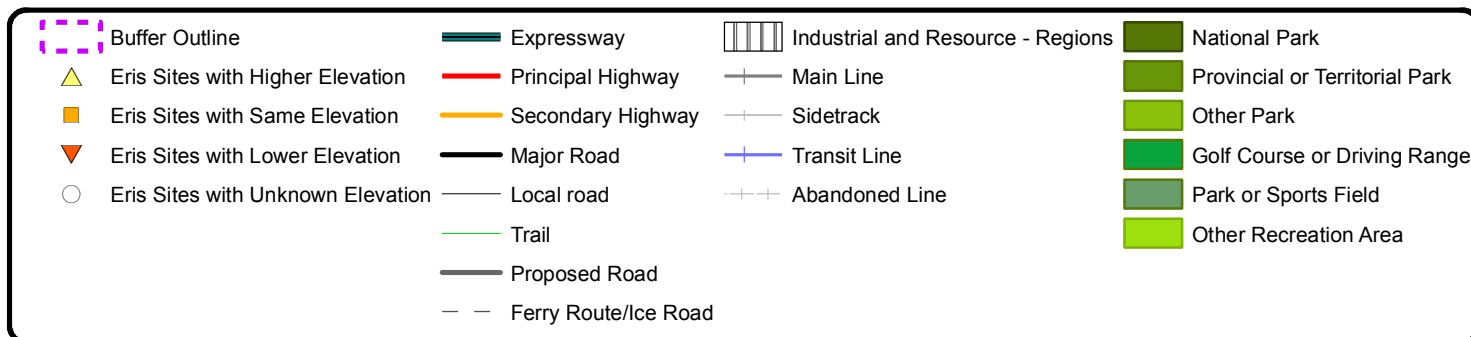


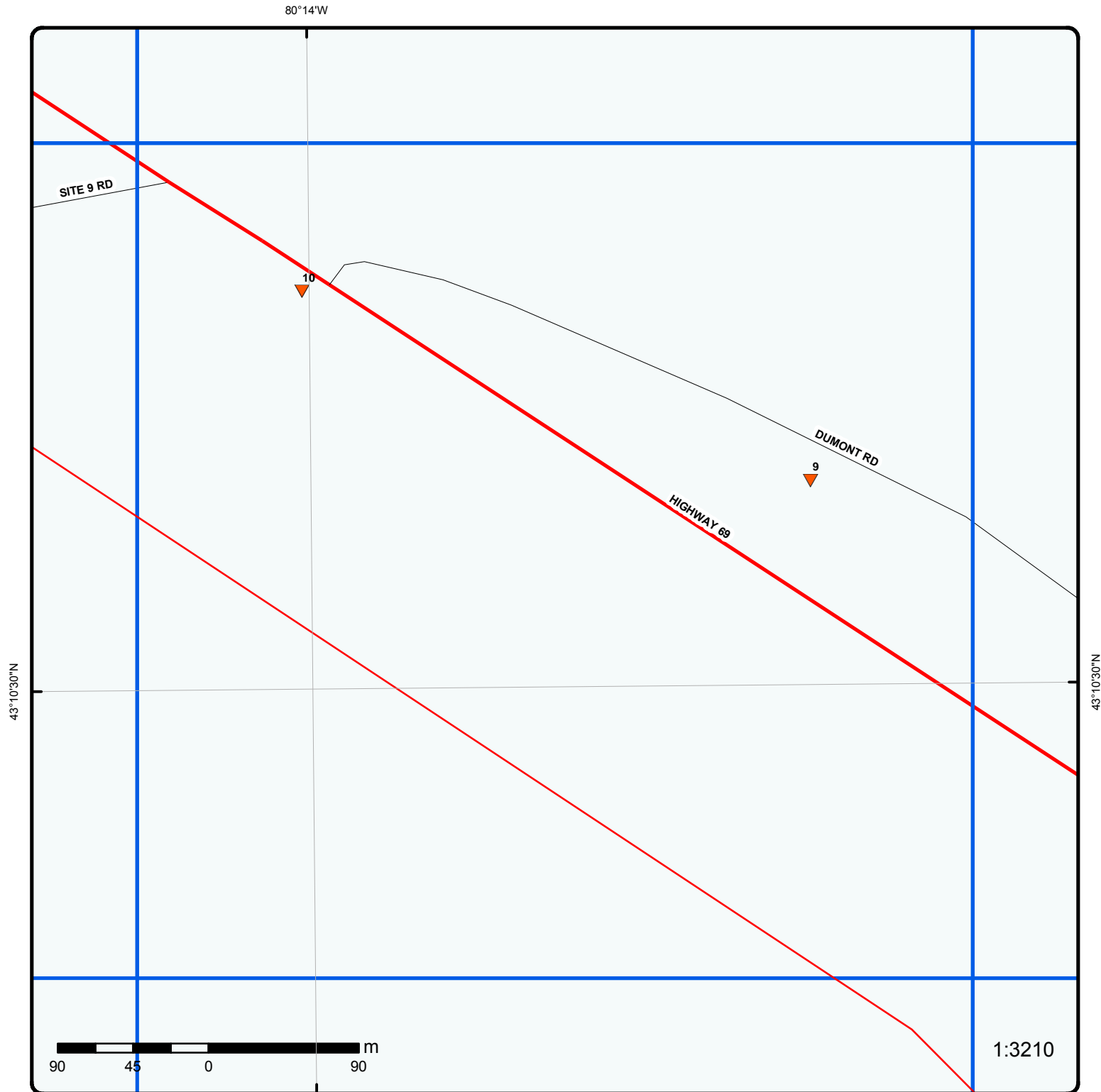


## Grid 166

Order No: 20150428065

Address: Route B, north of Britt, towards Lost Channel, ON

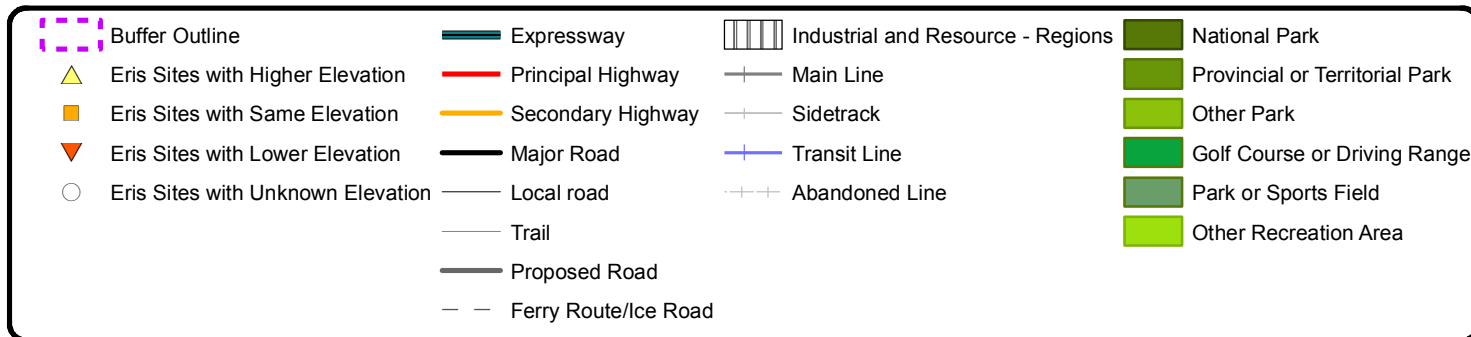


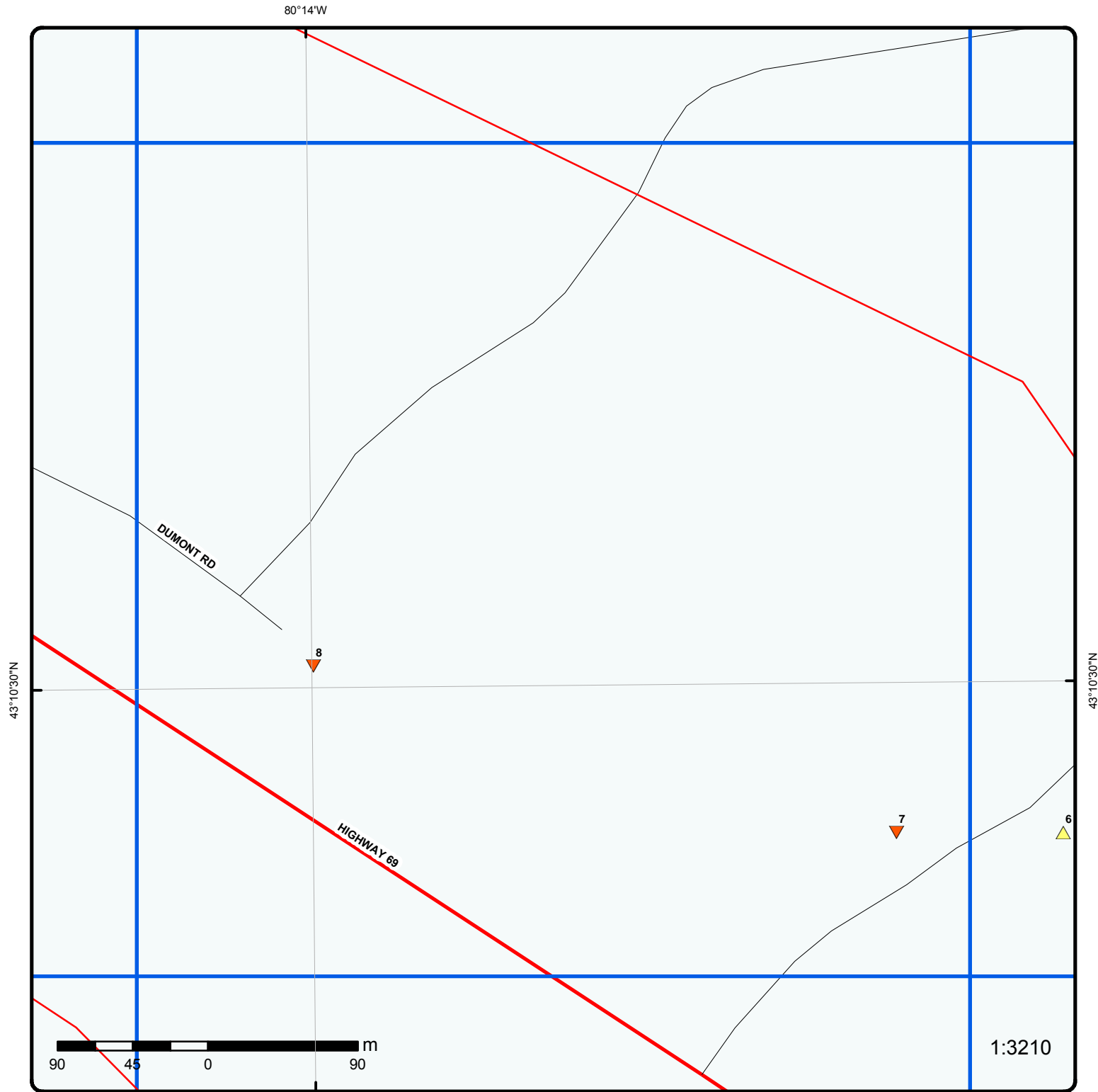


**Grid 167**

Order No: 20150428065

Address: Route B, north of Britt, towards Lost Channel, ON

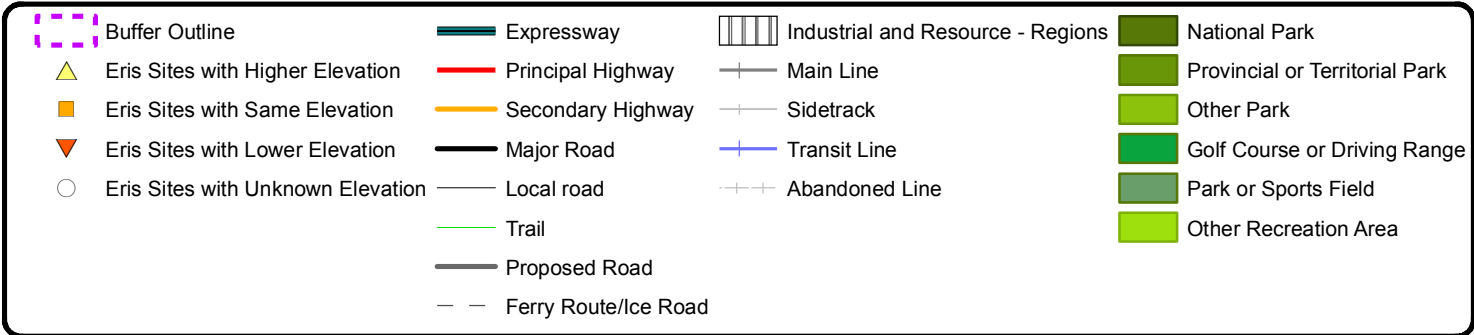




# Grid 168

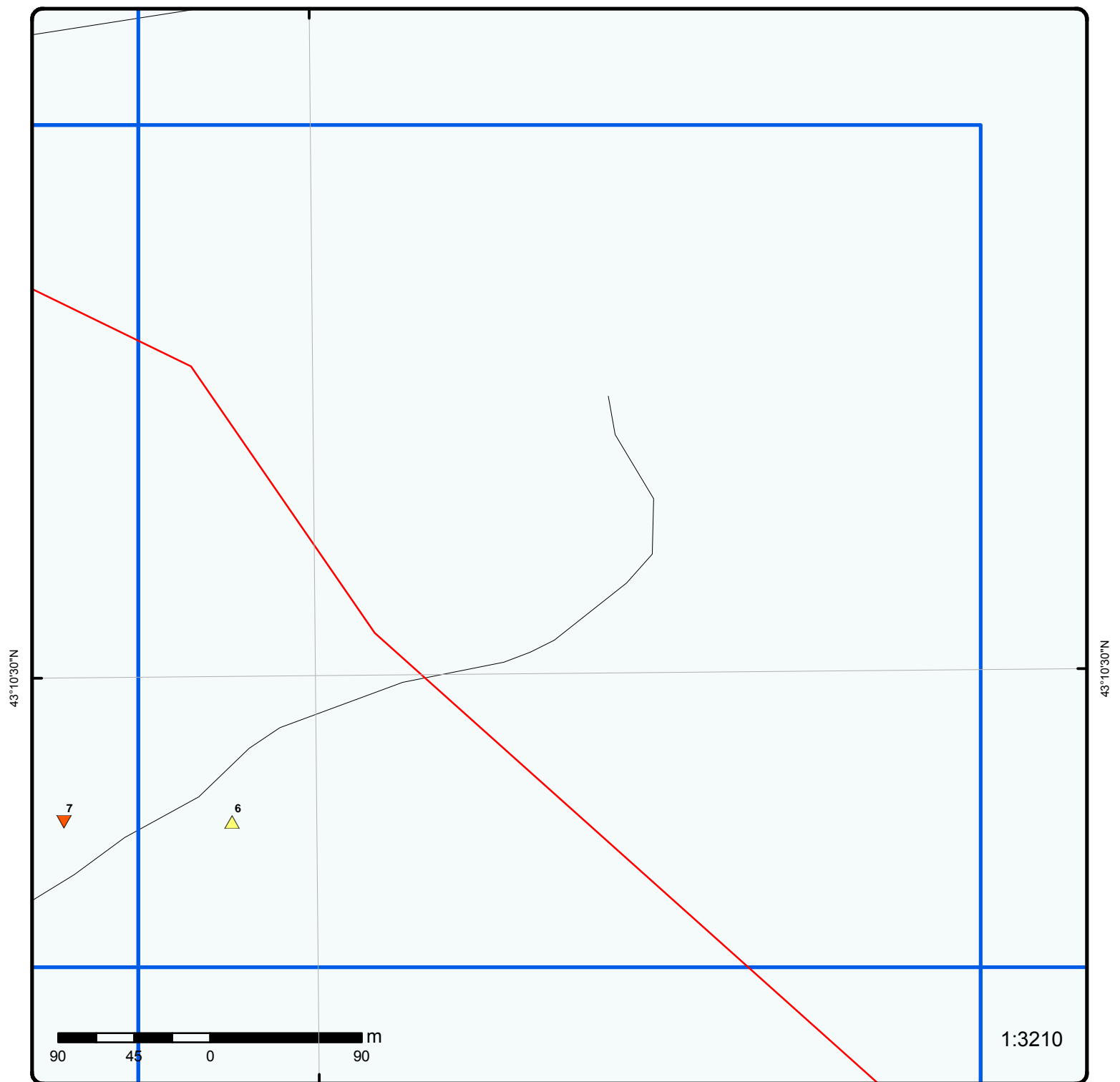
Order No: 20150428065

Address: Route B, north of Britt, towards Lost Channel, ON



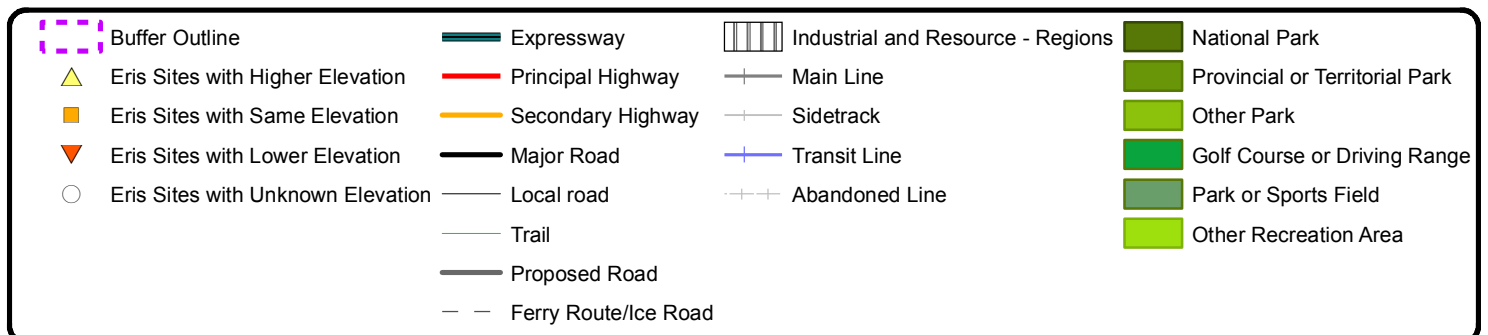


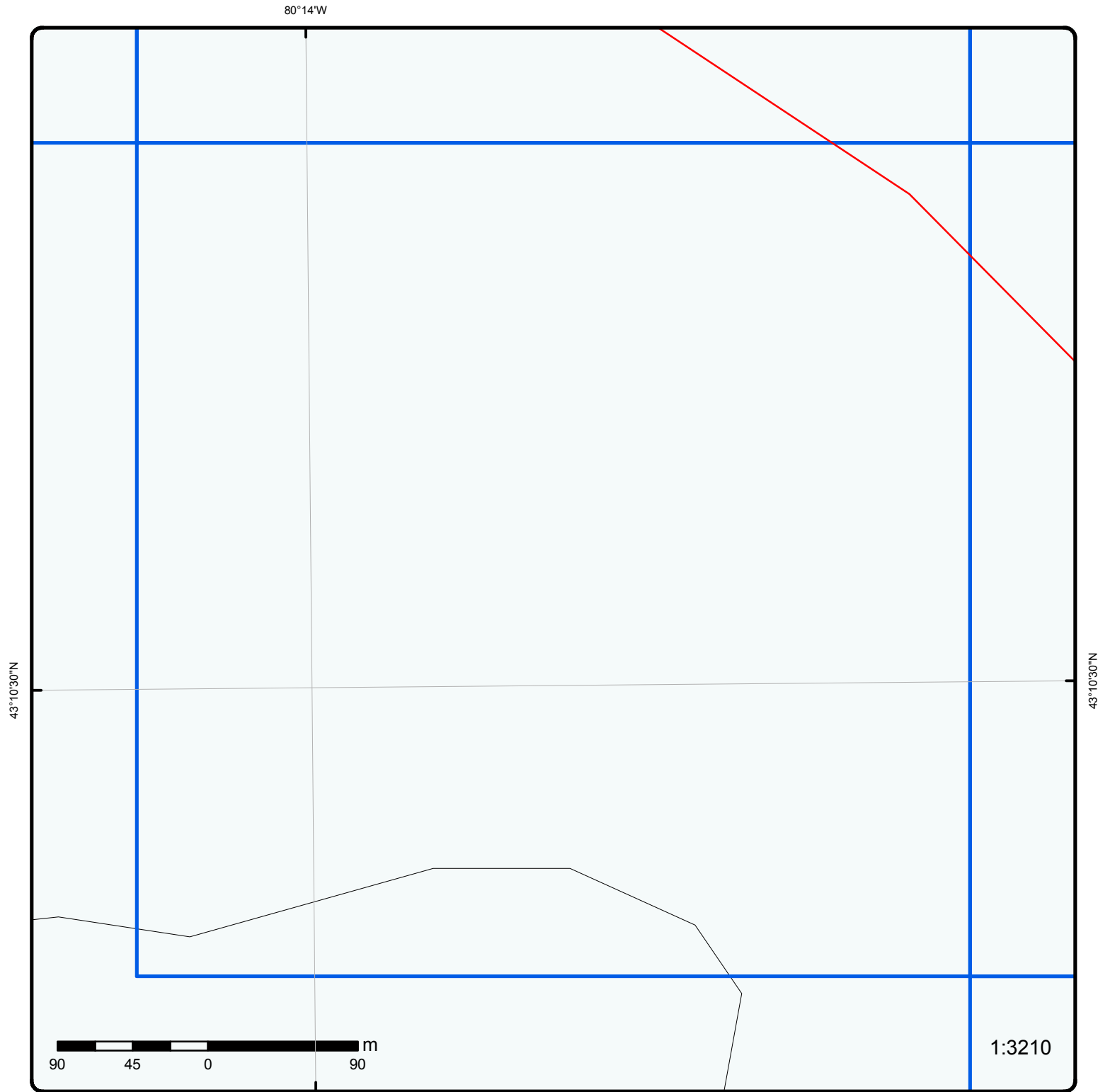
80°14'W

**Grid 169**

Order No: 20150428065

Address: Route B, north of Britt, towards Lost Channel, ON

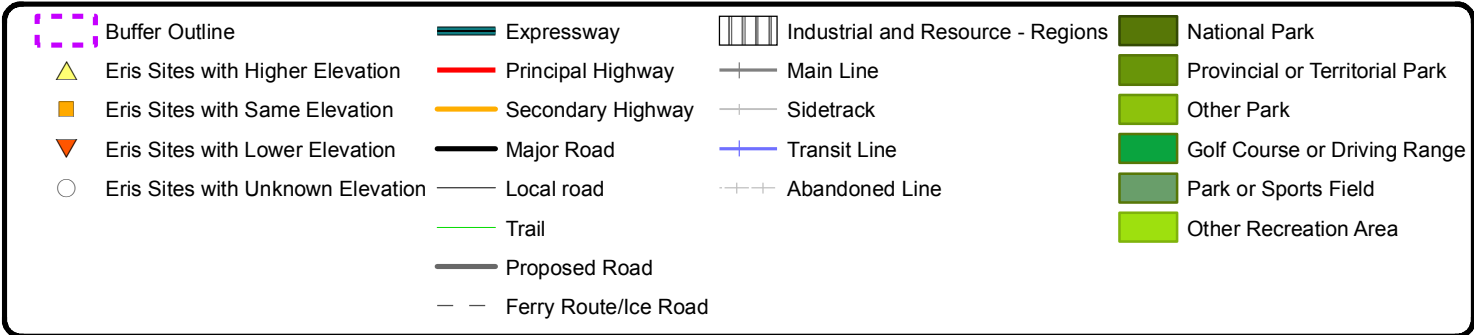


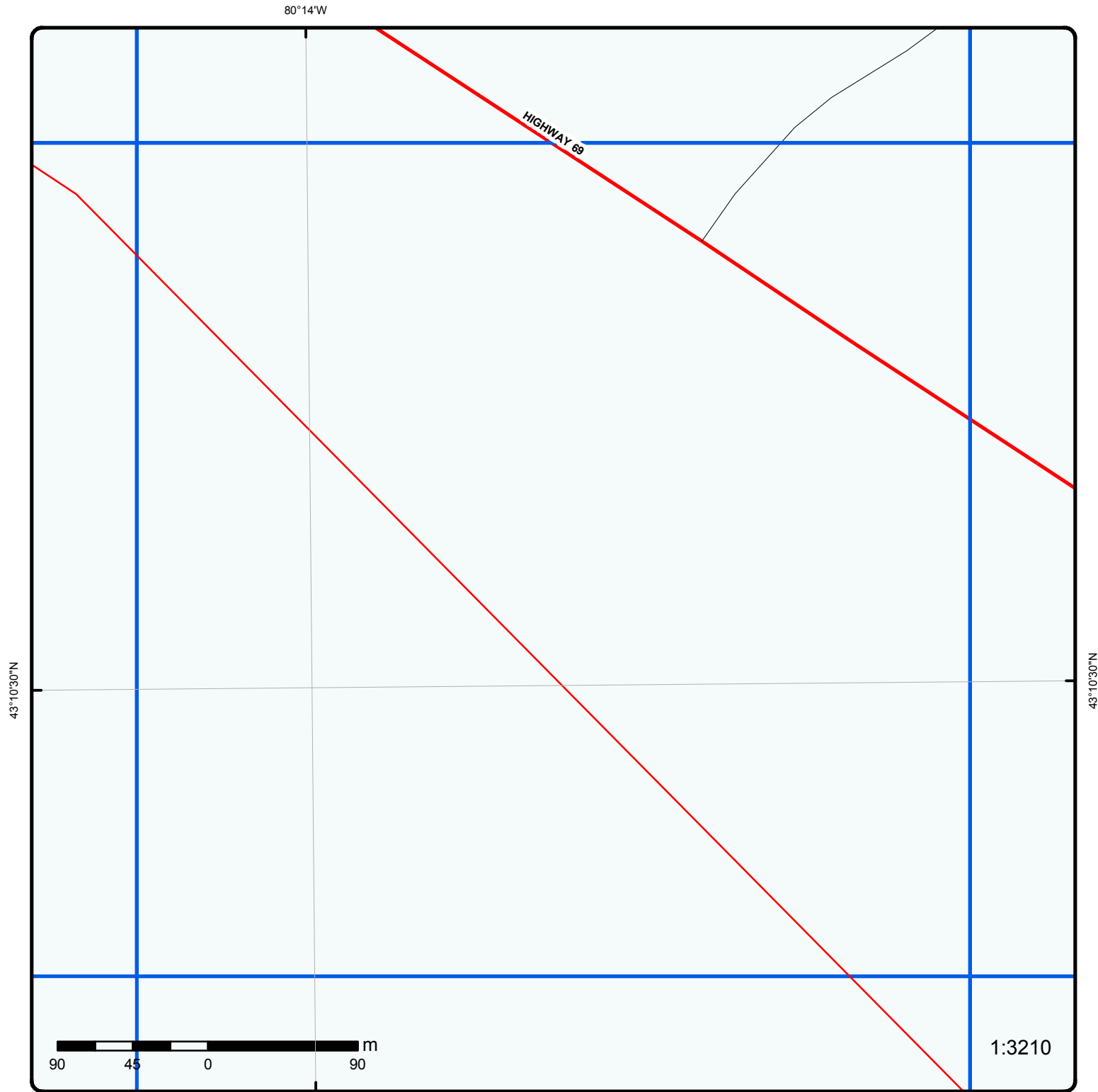


# Grid 170

Order No: 20150428065

Address: Route B, north of Britt, towards Lost Channel, ON



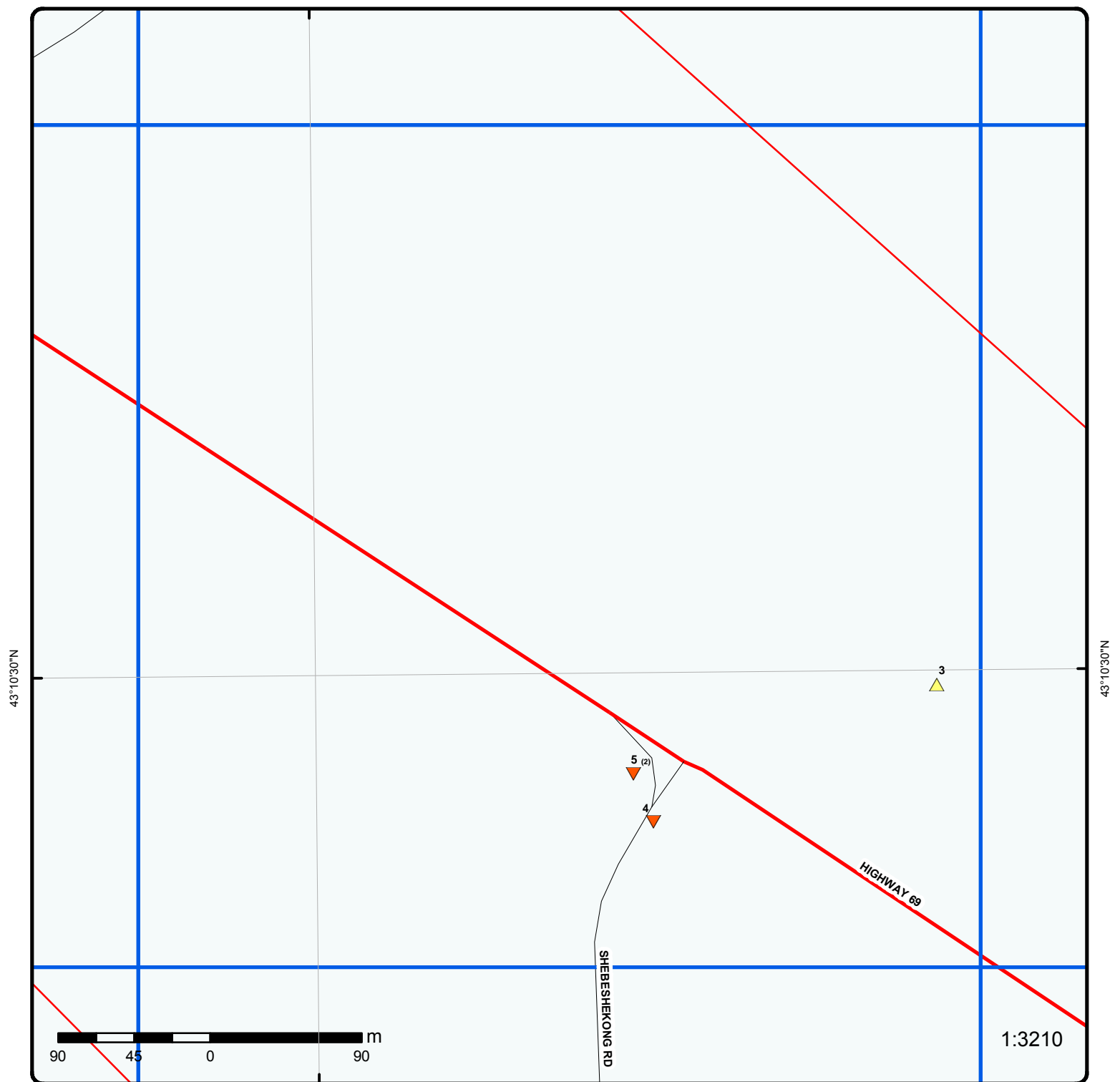


**Grid 171**

Order No: 20150428065

Address: Route B, north of Britt, towards Lost Channel, ON

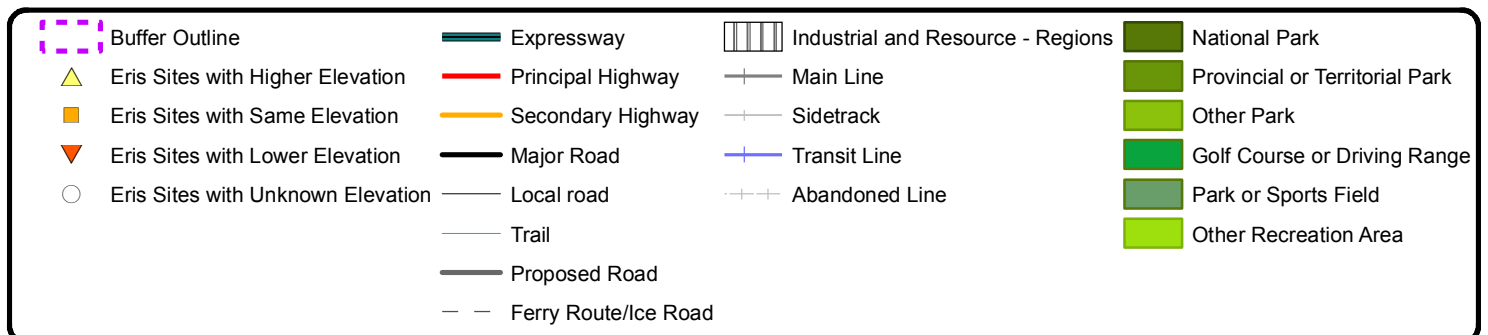
Buffer Outline	Expressway	Industrial and Resource - Regions	National Park
Eris Sites with Higher Elevation	Principal Highway	Main Line	Provincial or Territorial Park
Eris Sites with Same Elevation	Secondary Highway	Sidetrack	Other Park
Eris Sites with Lower Elevation	Major Road	Transit Line	Golf Course or Driving Range
Eris Sites with Unknown Elevation	Local road	Abandoned Line	Park or Sports Field
	Trail		Other Recreation Area
	Proposed Road		
	Ferry Route/Ice Road		



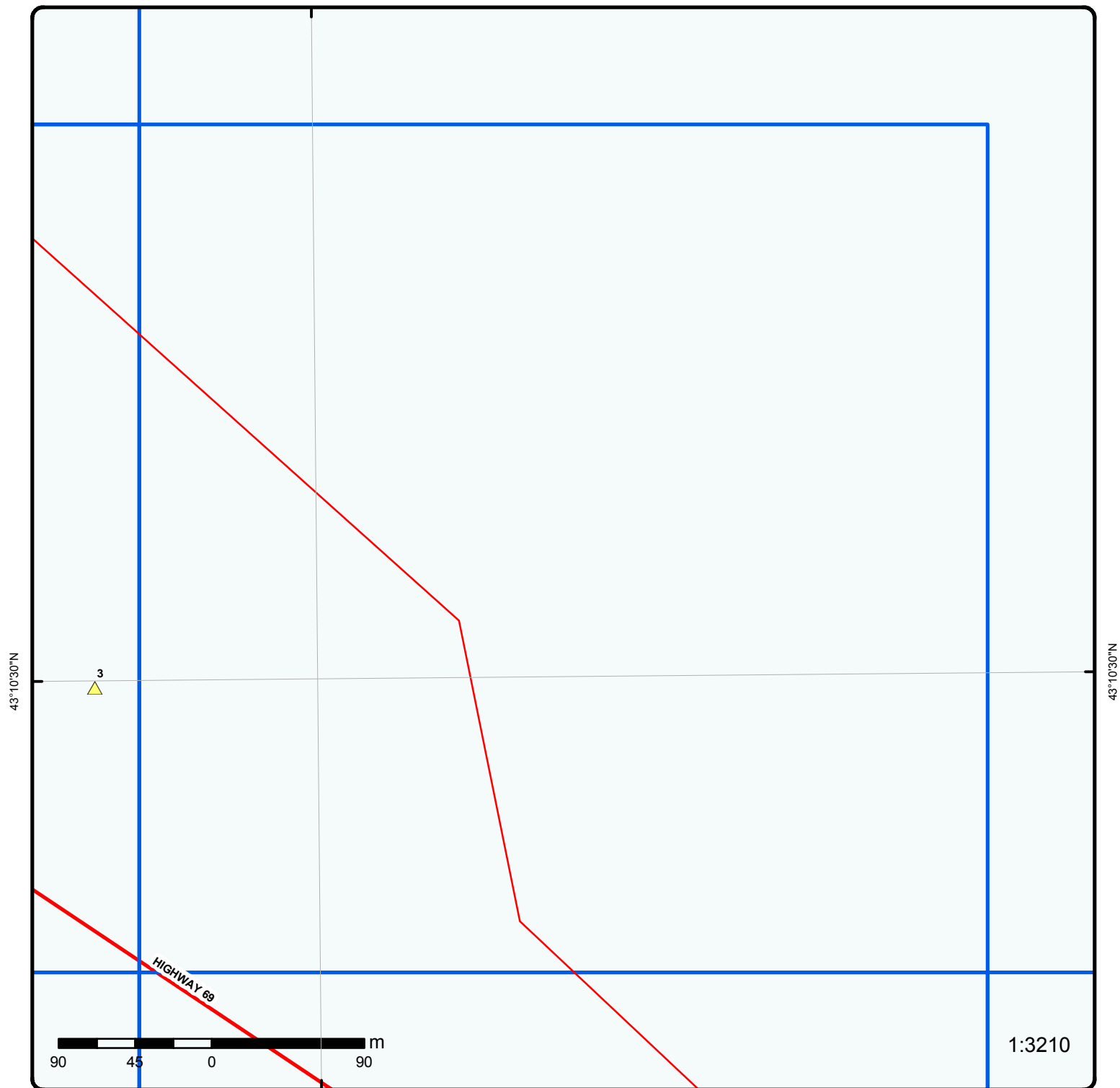
**Grid 172**

Order No: 20150428065

Address: Route B, north of Britt, towards Lost Channel, ON



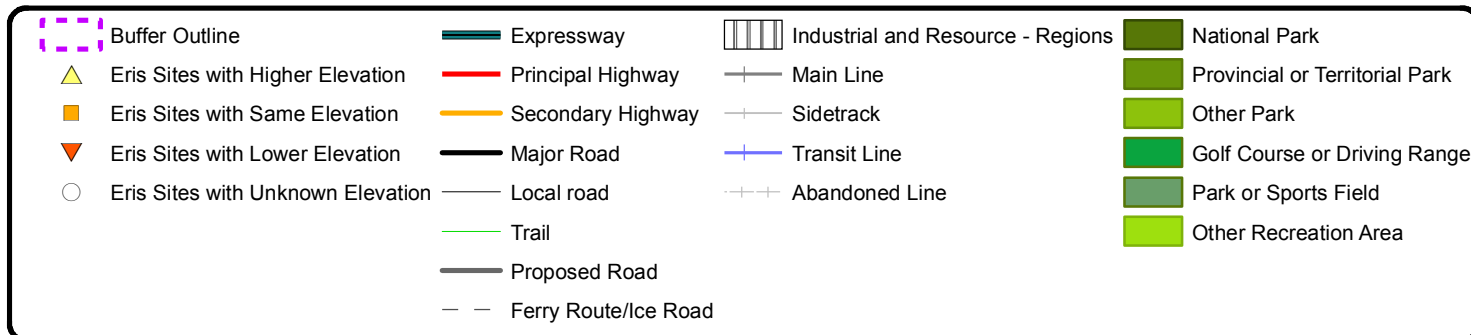
80°14'W

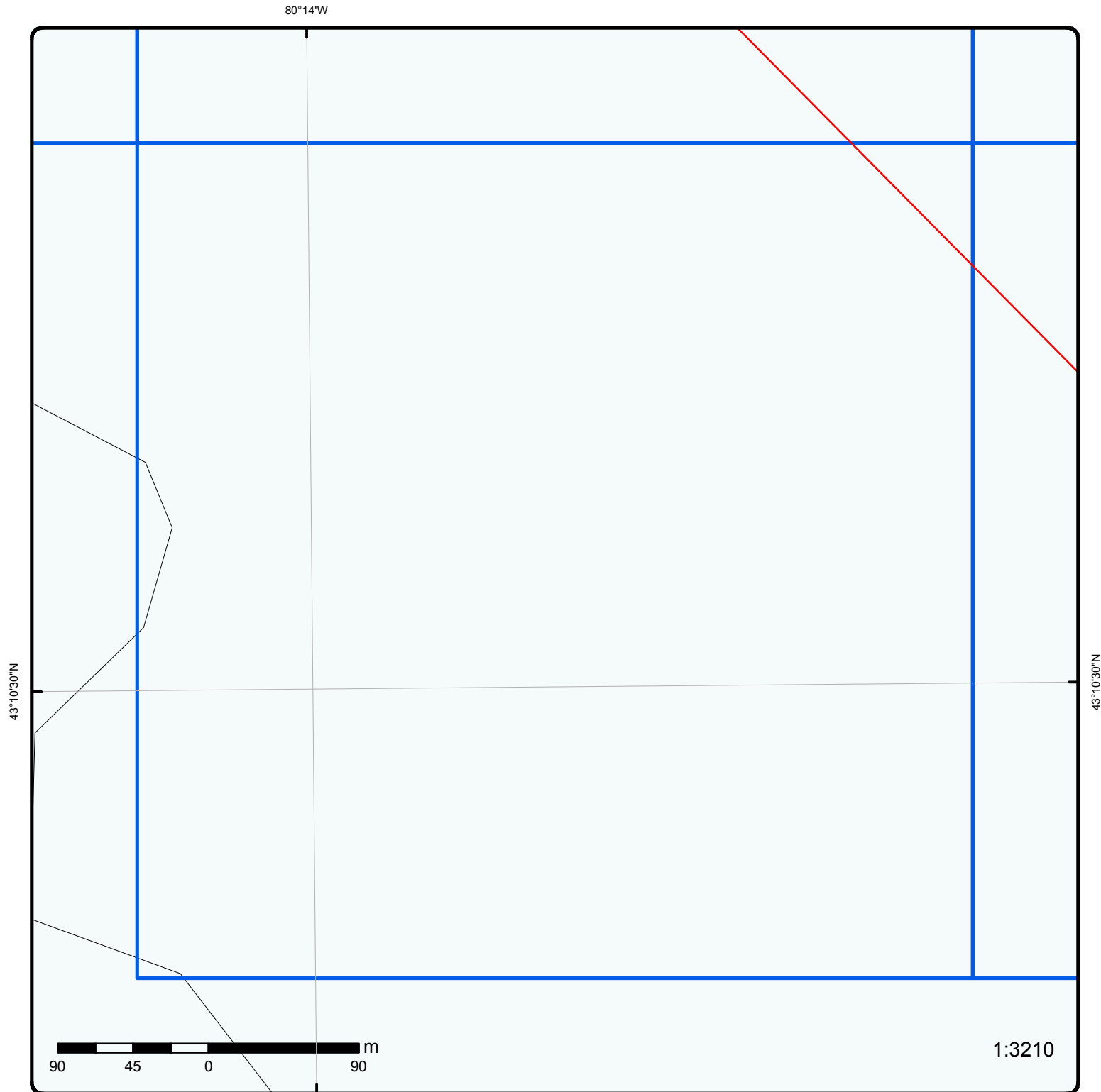


**Grid 173**

Order No: 20150428065

Address: Route B, north of Britt, towards Lost Channel, ON

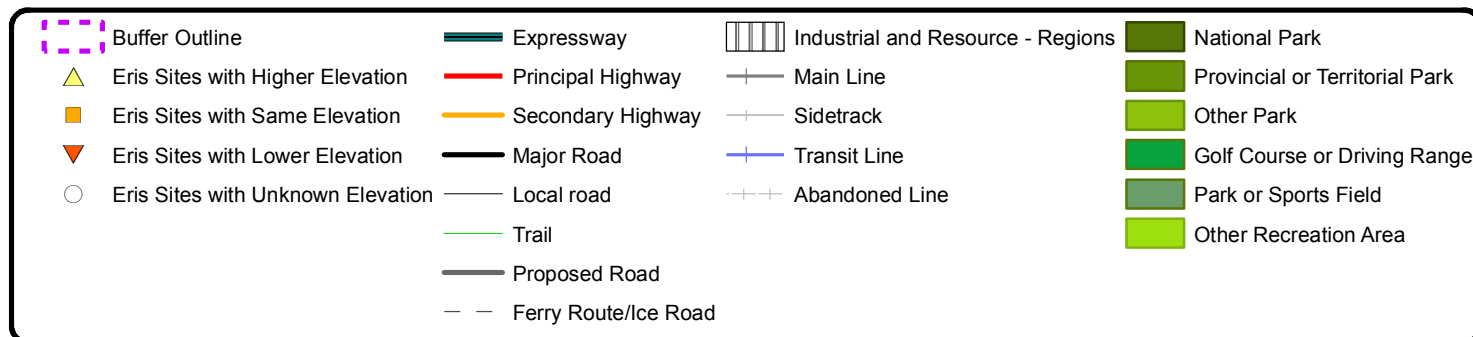


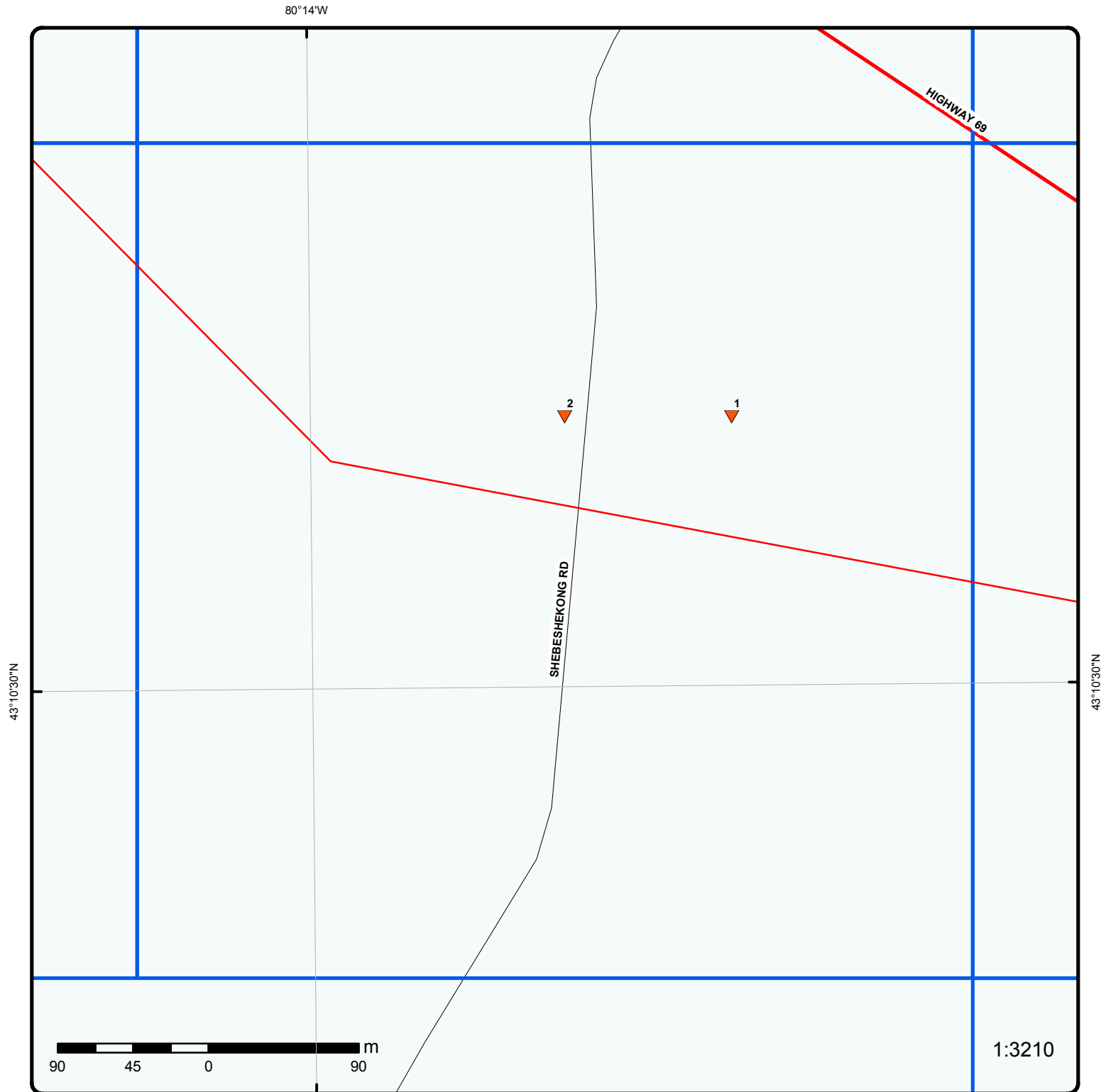


## Grid 174

Order No: 20150428065

Address: Route B, north of Britt, towards Lost Channel, ON

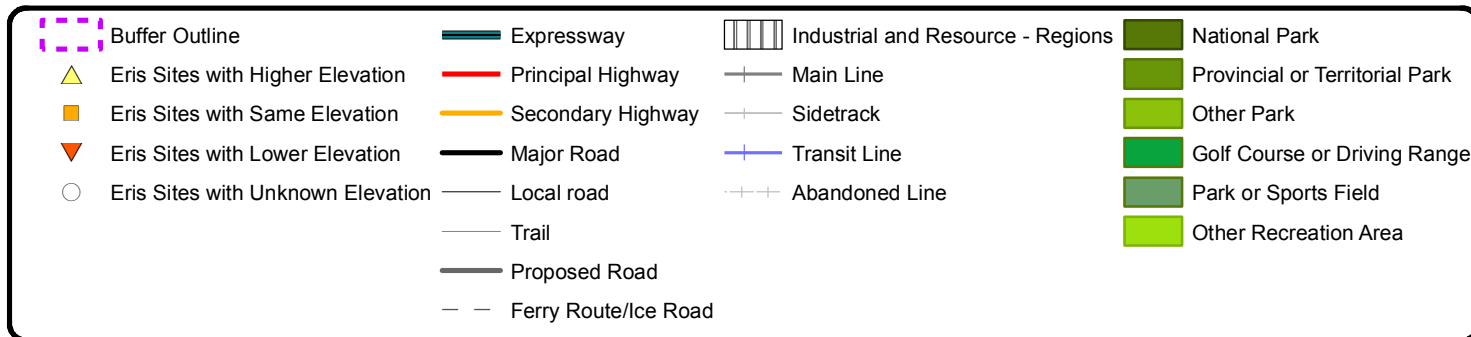


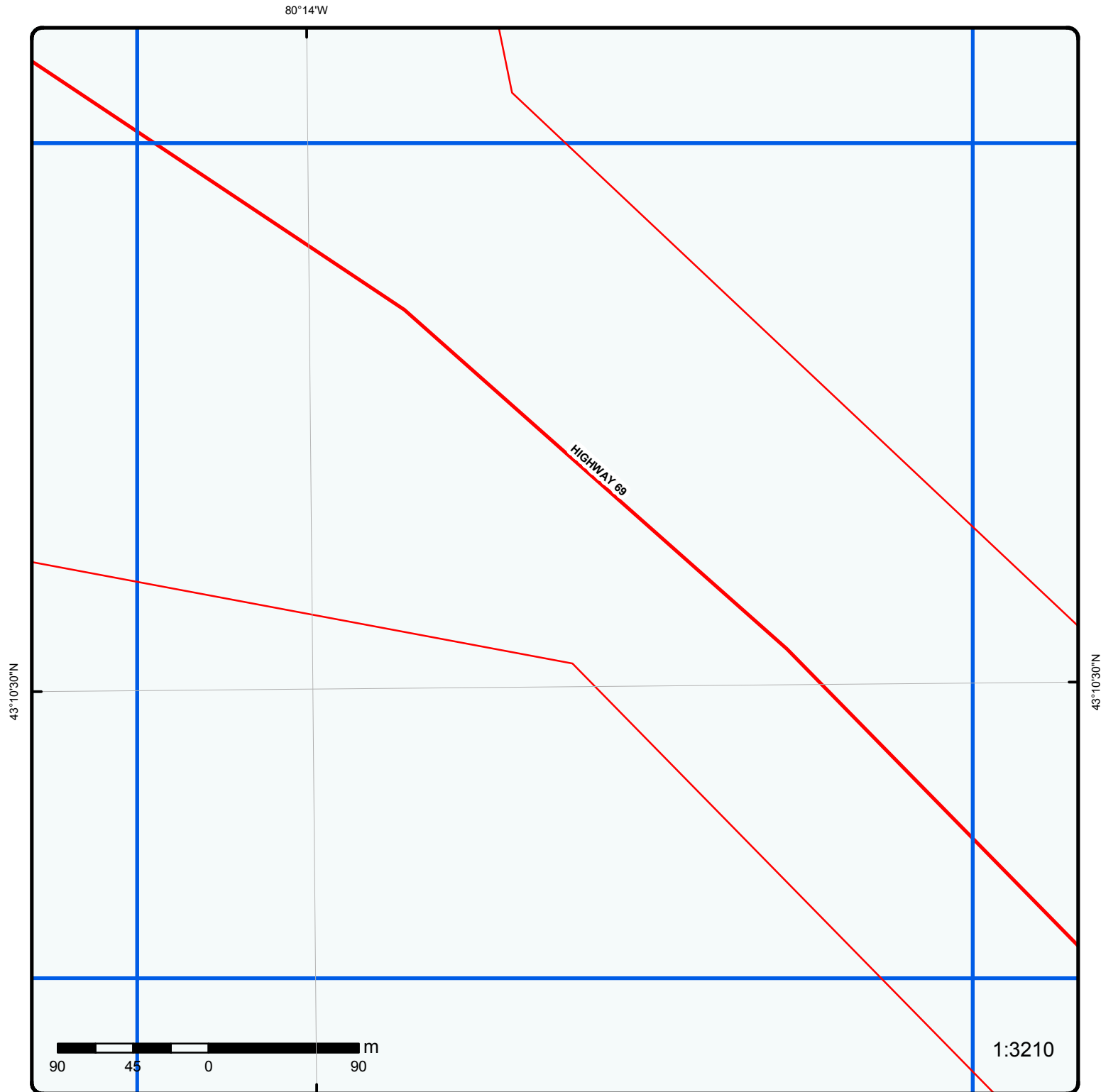


## Grid 175

Order No: 20150428065

Address: Route B, north of Britt, towards Lost Channel, ON

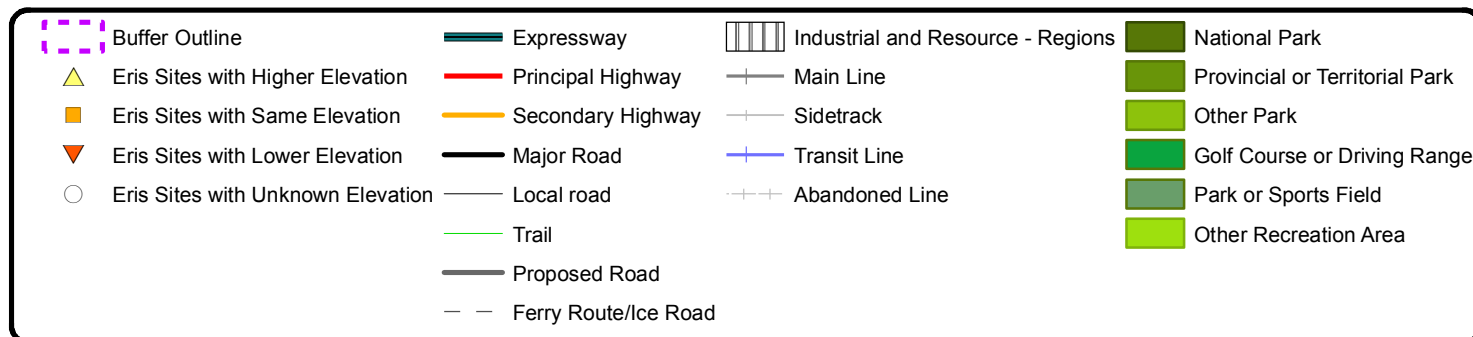




## Grid 176

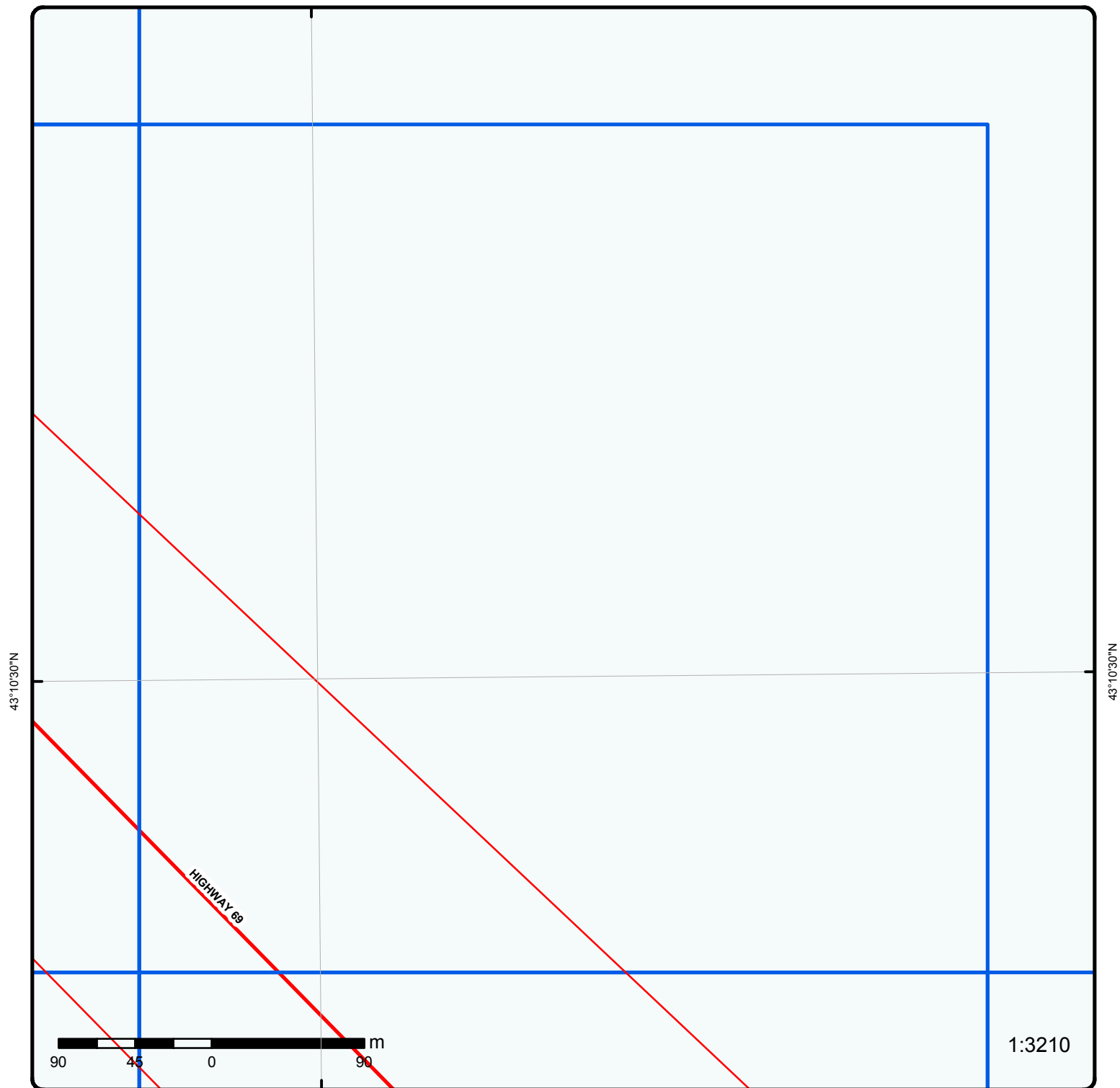
Order No: 20150428065

Address: Route B, north of Britt, towards Lost Channel, ON



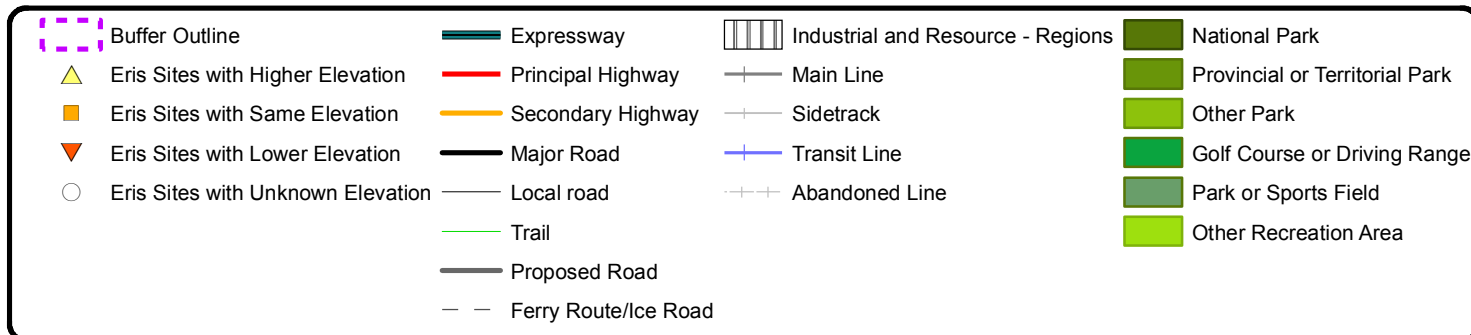


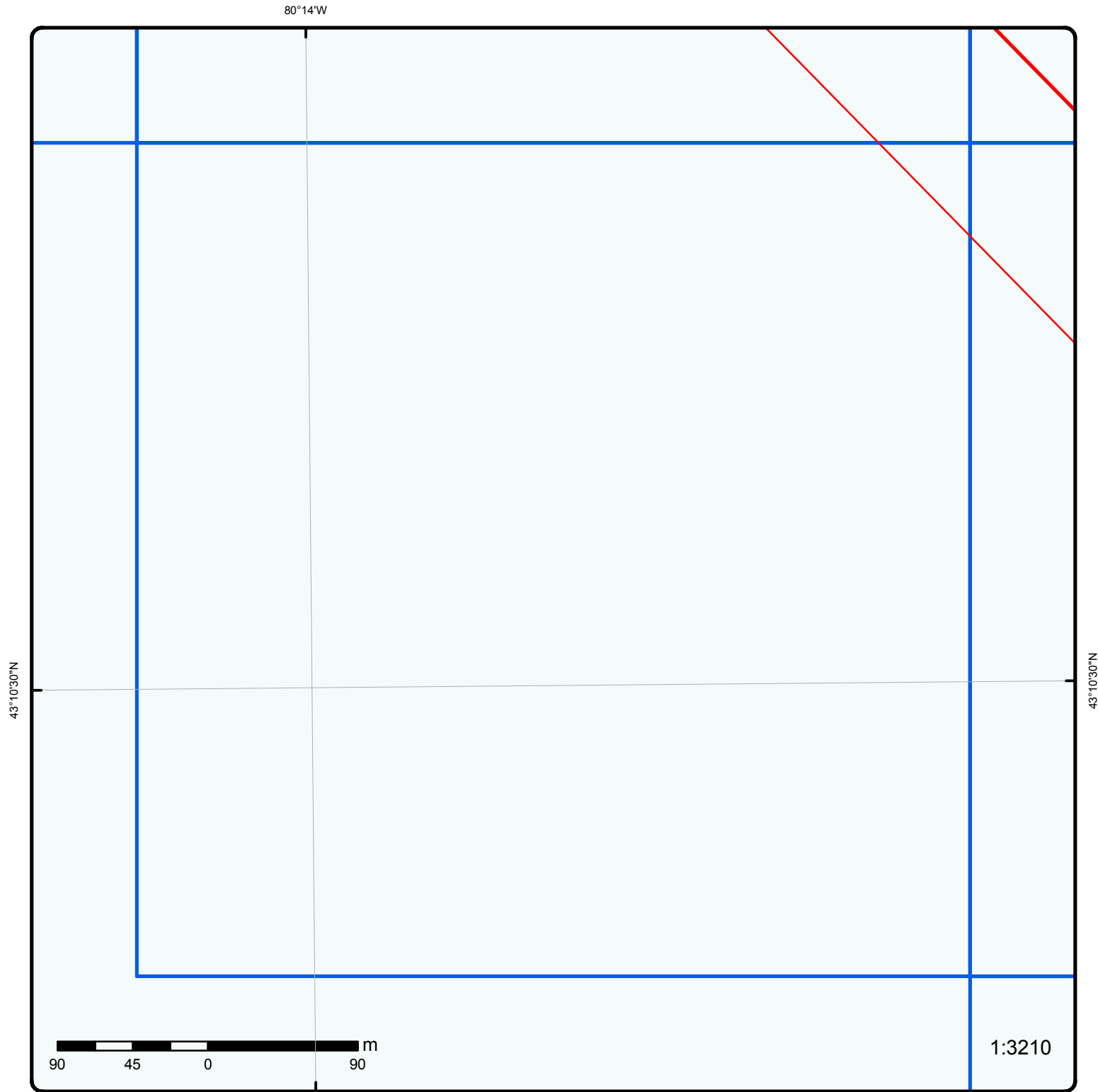
80°14'W

**Grid 177**

Order No: 20150428065

Address: Route B, north of Britt, towards Lost Channel, ON

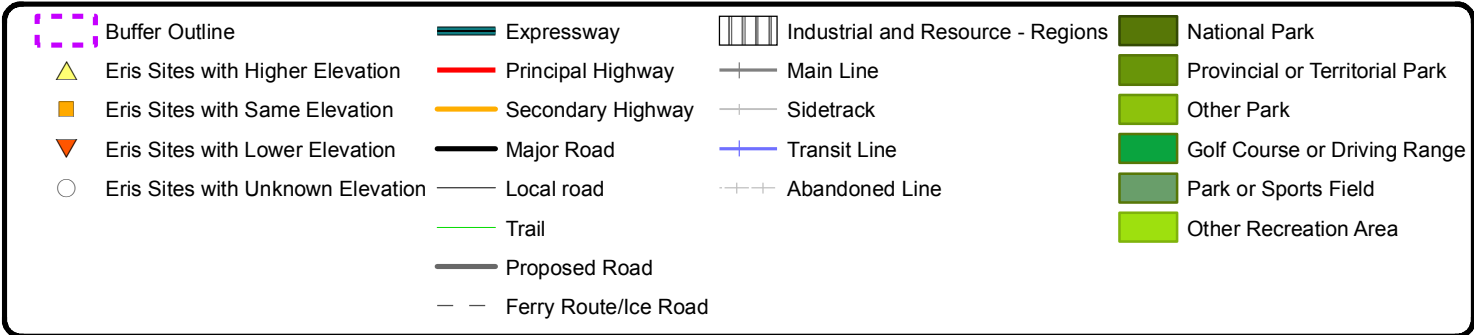


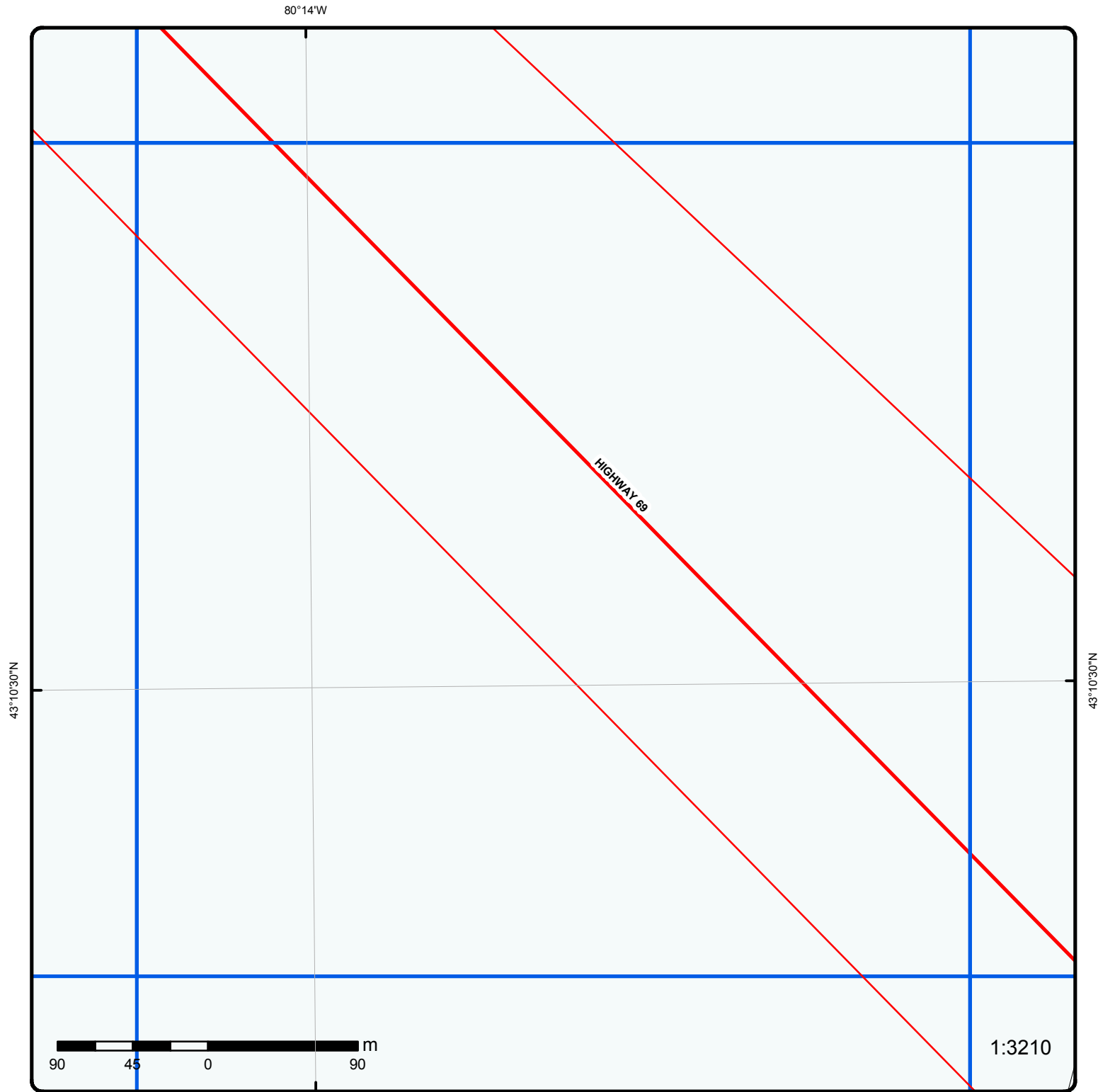


# Grid 178

Order No: 20150428065

Address: Route B, north of Britt, towards Lost Channel, ON

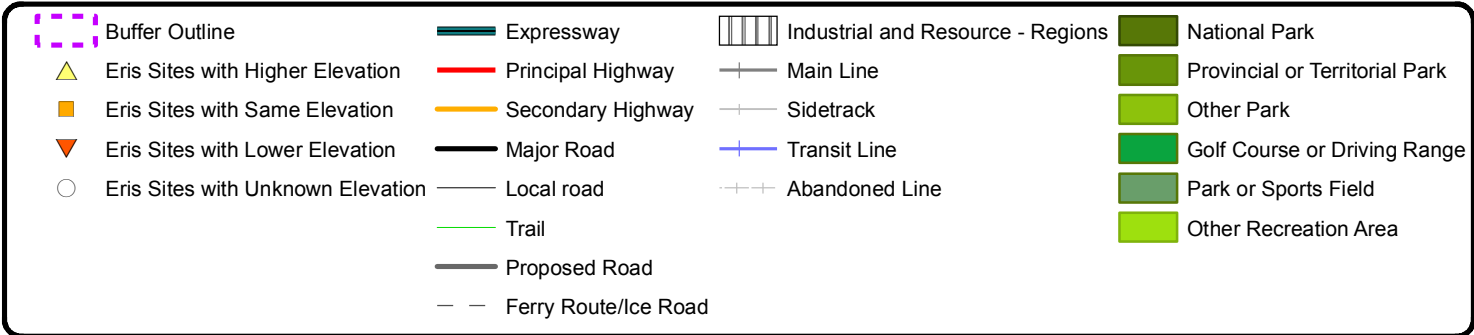




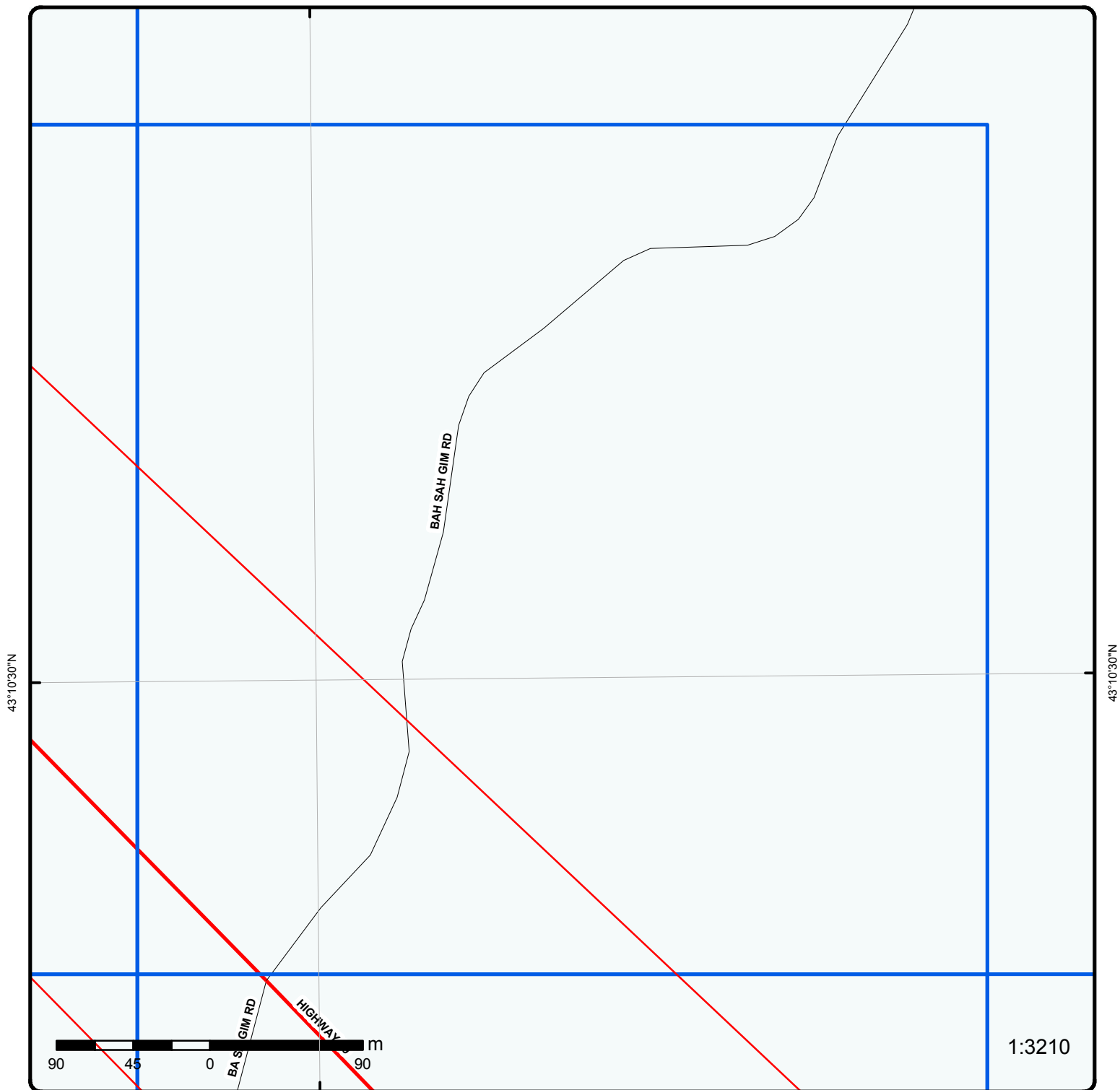
# Grid 179

Order No: 20150428065

Address: Route B, north of Britt, towards Lost Channel, ON

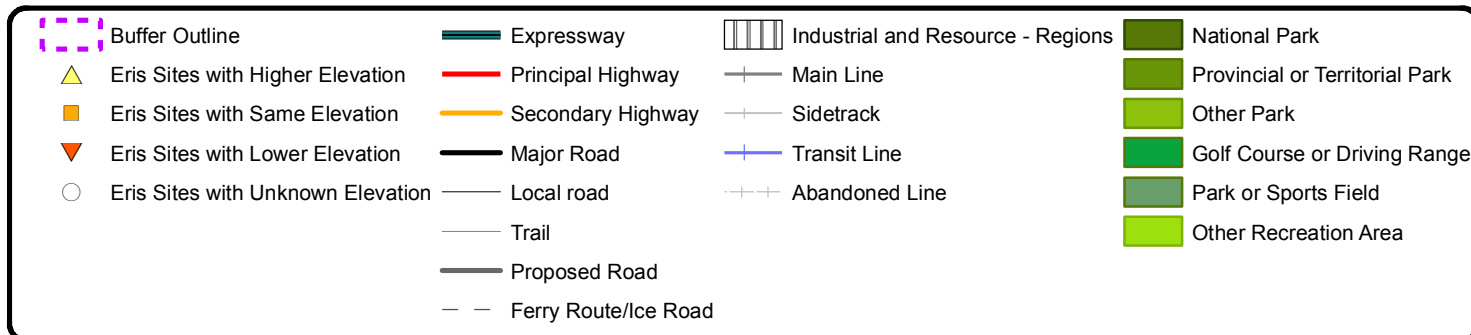



80°14'W

**Grid 180**

Order No: 20150428065

Address: Route B, north of Britt, towards Lost Channel, ON

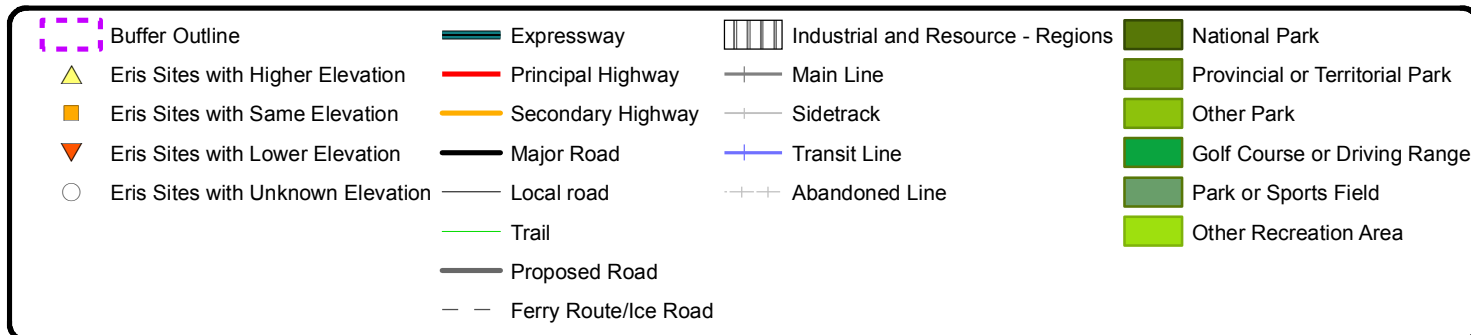


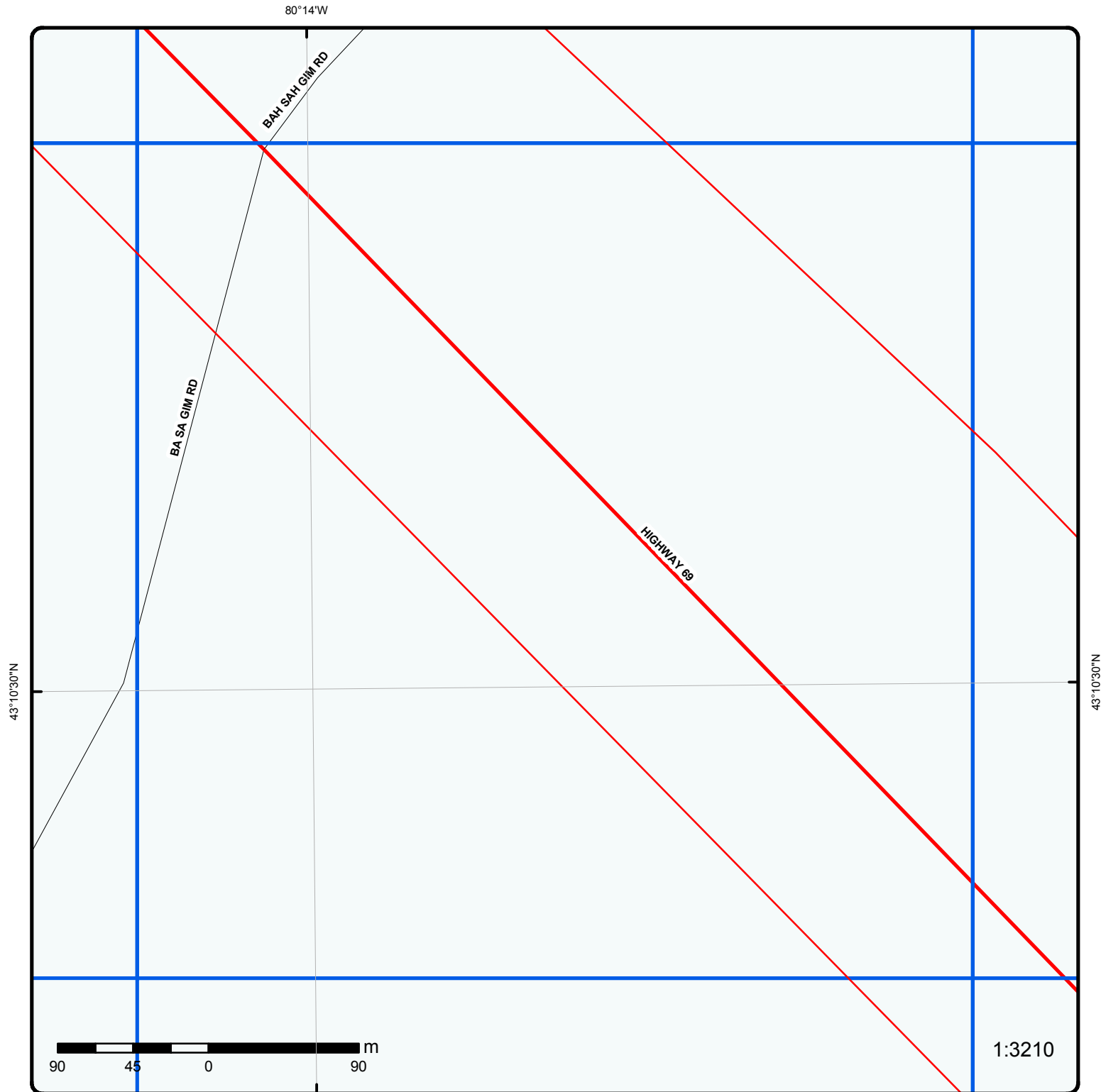


## Grid 181

Order No: 20150428065

Address: Route B, north of Britt, towards Lost Channel, ON

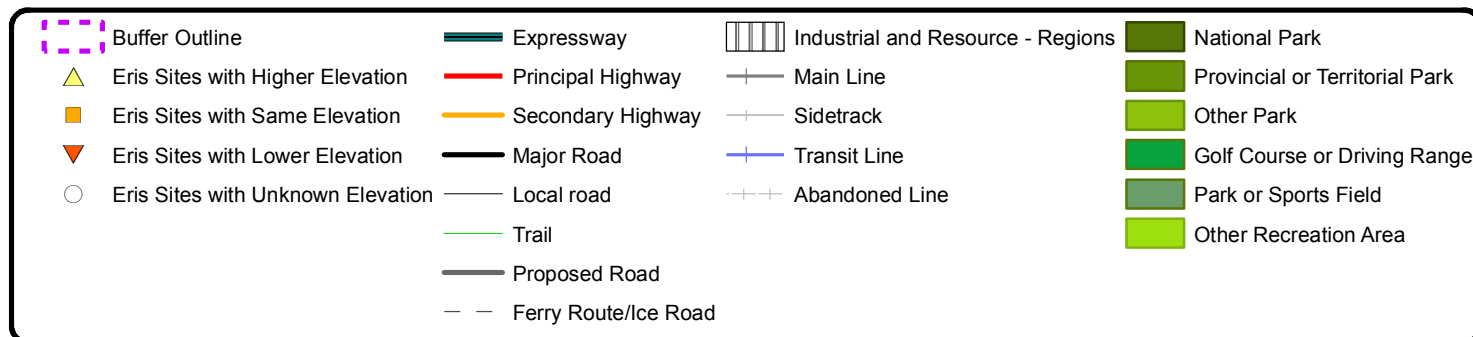


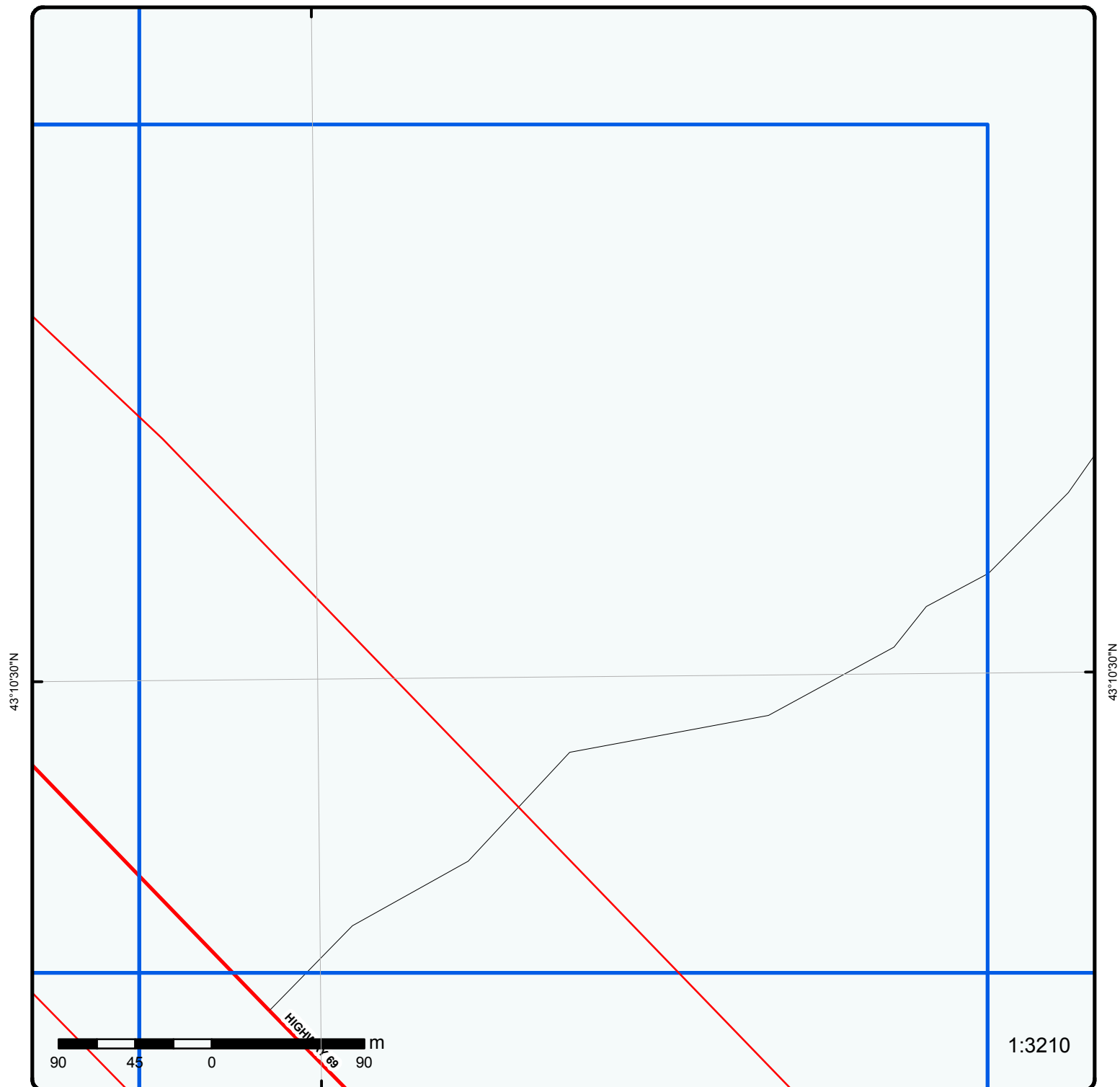


**Grid 182**

Order No: 20150428065

Address: Route B, north of Britt, towards Lost Channel, ON

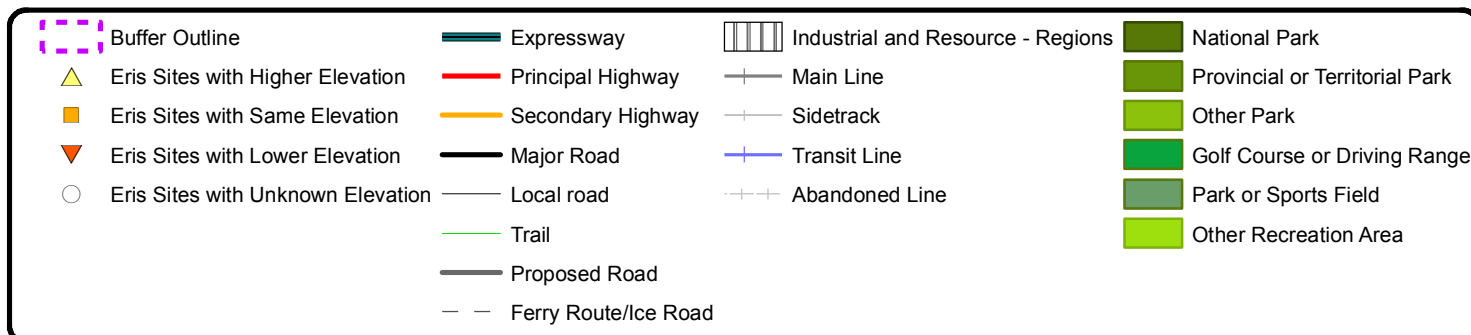


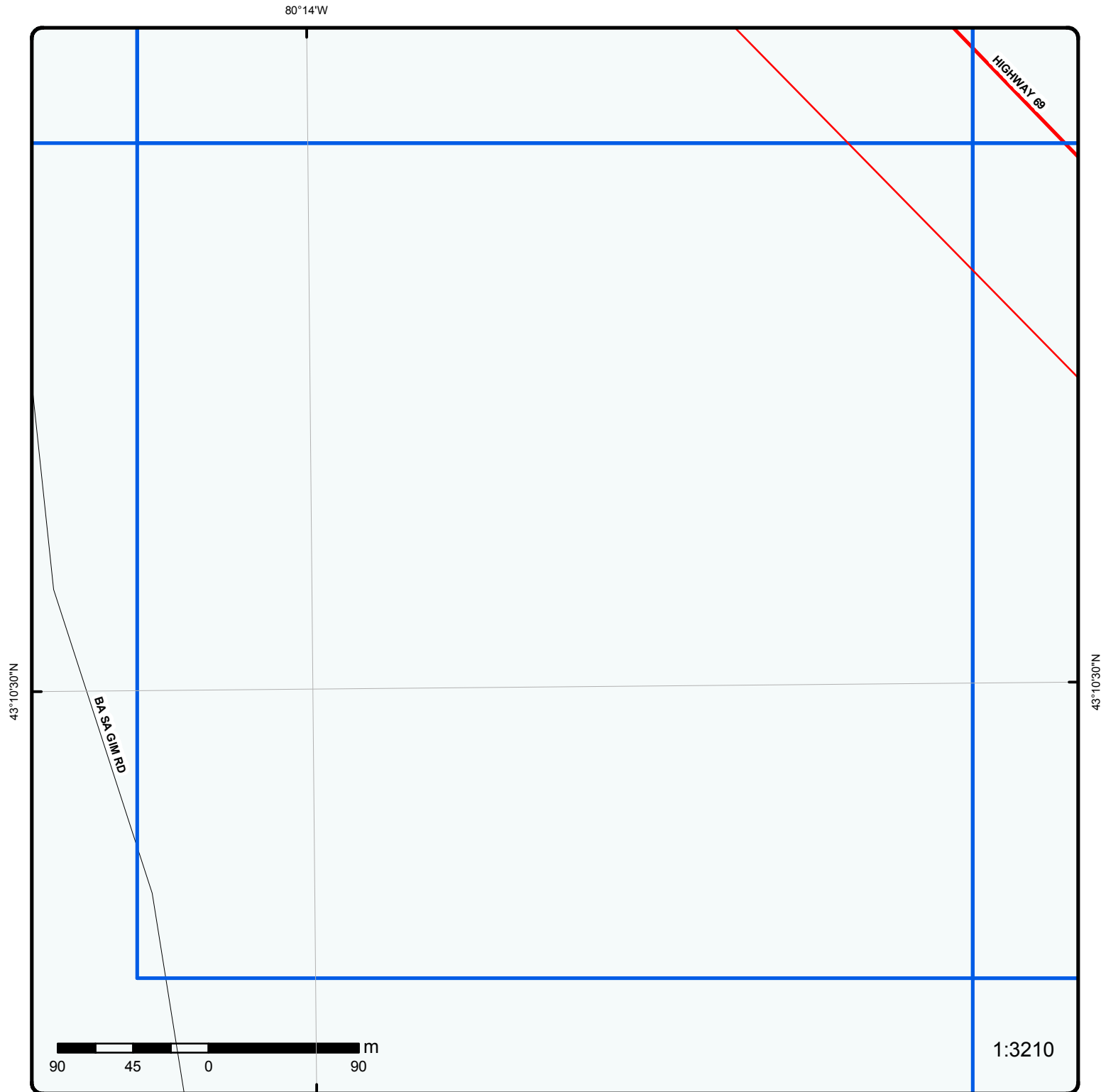


**Grid 183**

Order No: 20150428065

Address: Route B, north of Britt, towards Lost Channel, ON

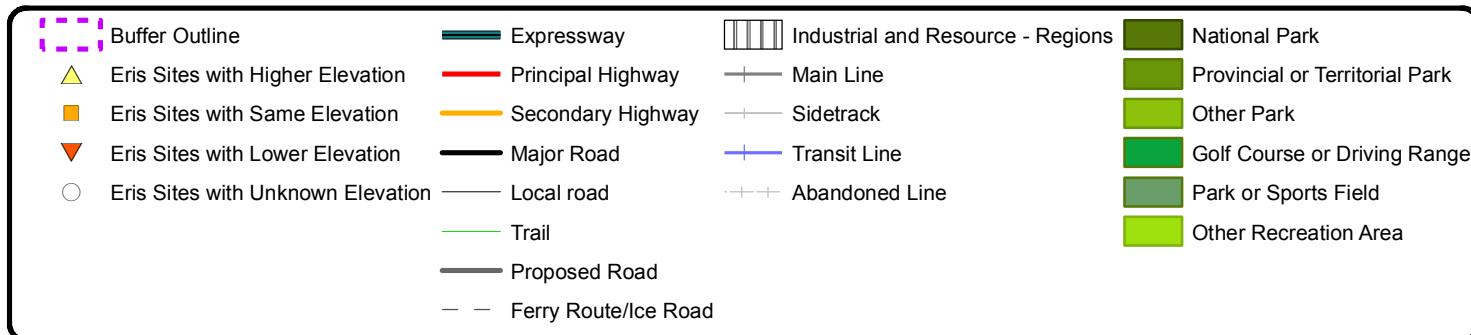




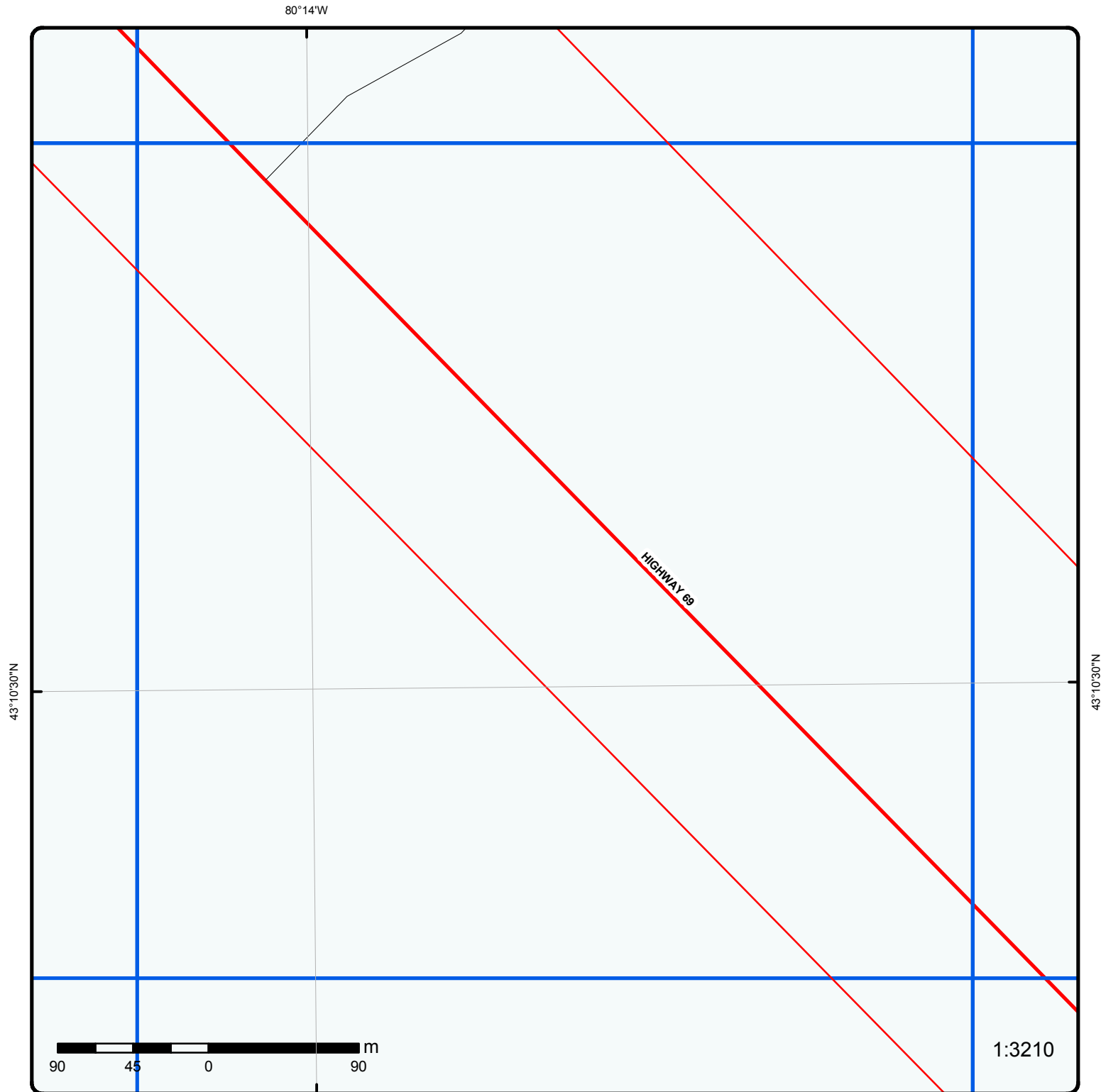
## Grid 184

Order No: 20150428065

Address: Route B, north of Britt, towards Lost Channel, ON



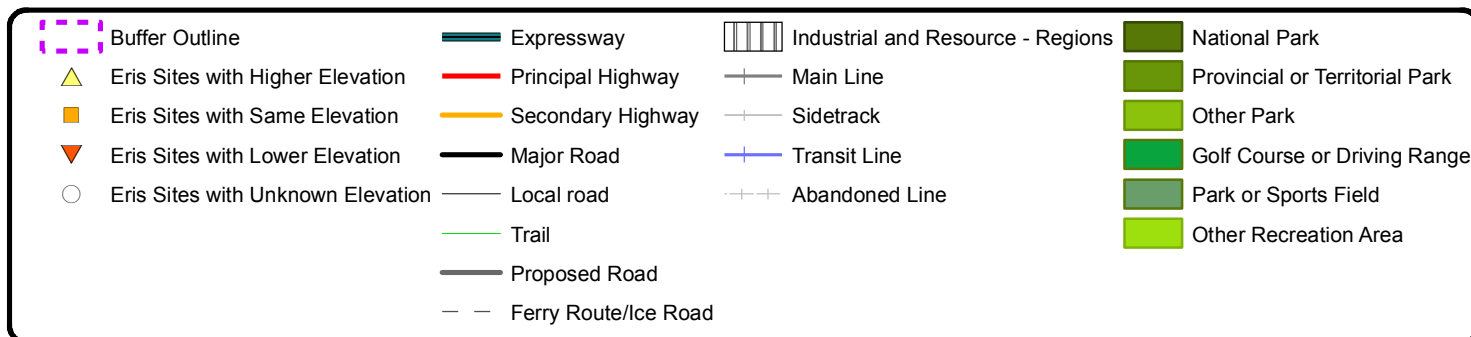




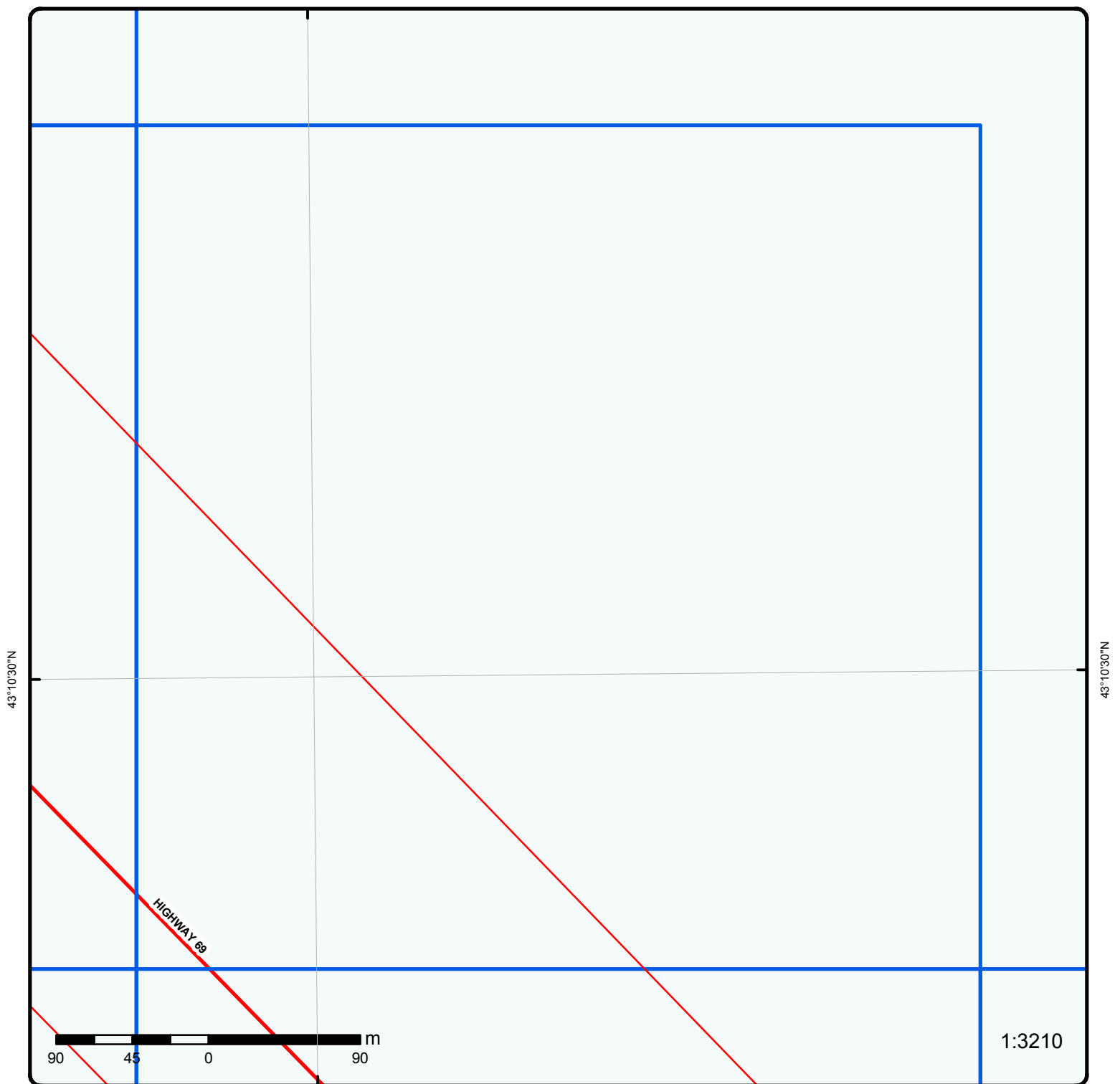
## Grid 185

Order No: 20150428065

Address: Route B, north of Britt, towards Lost Channel, ON

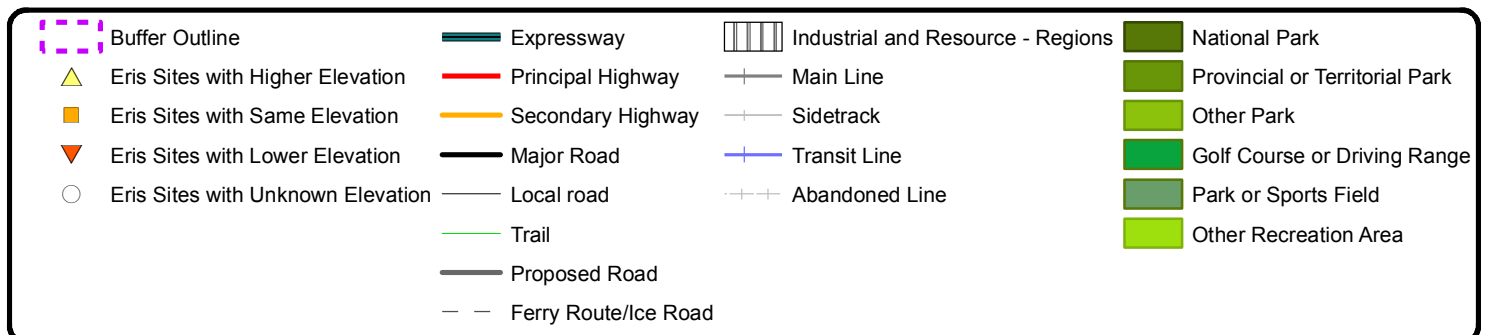


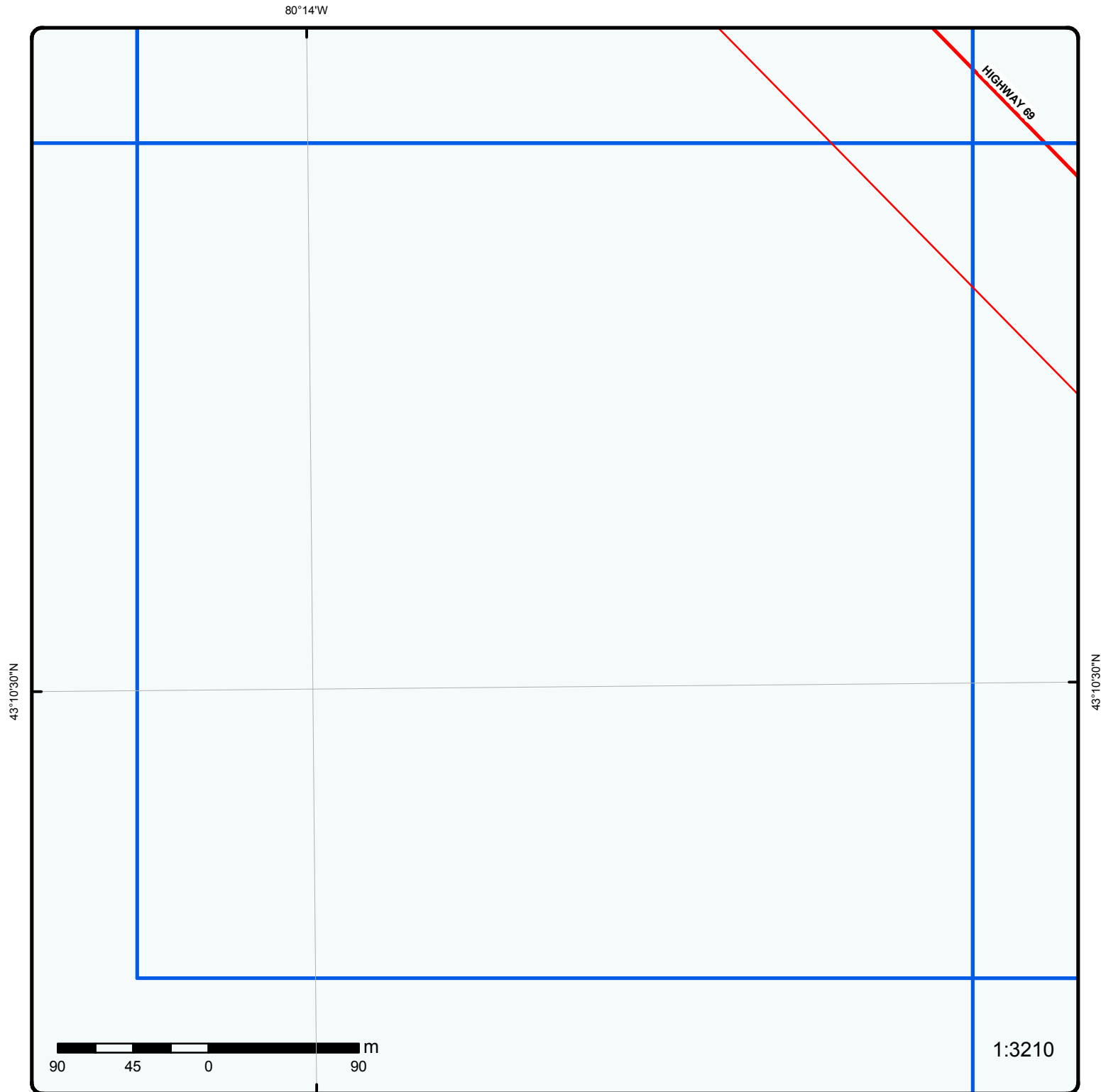
80°14'W

**Grid 186**

Order No: 20150428065

Address: Route B, north of Britt, towards Lost Channel, ON

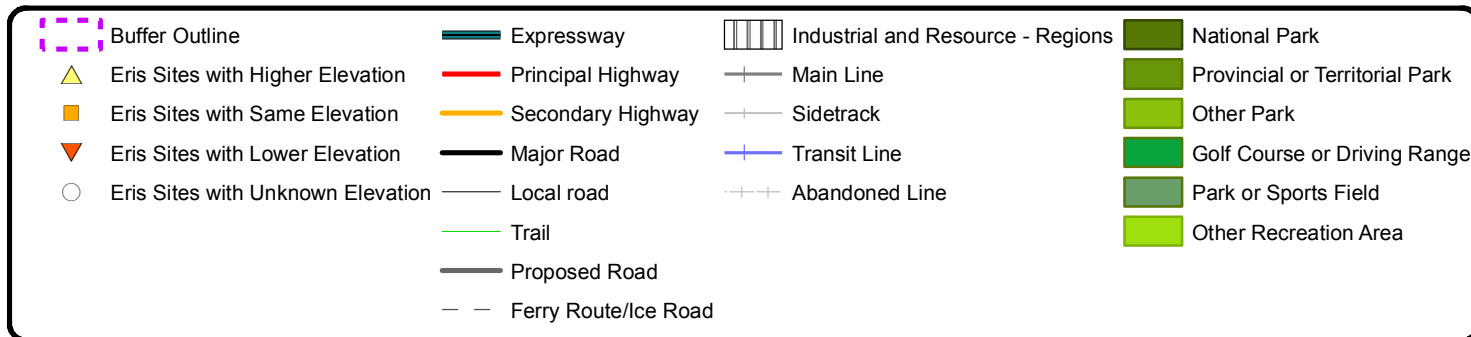


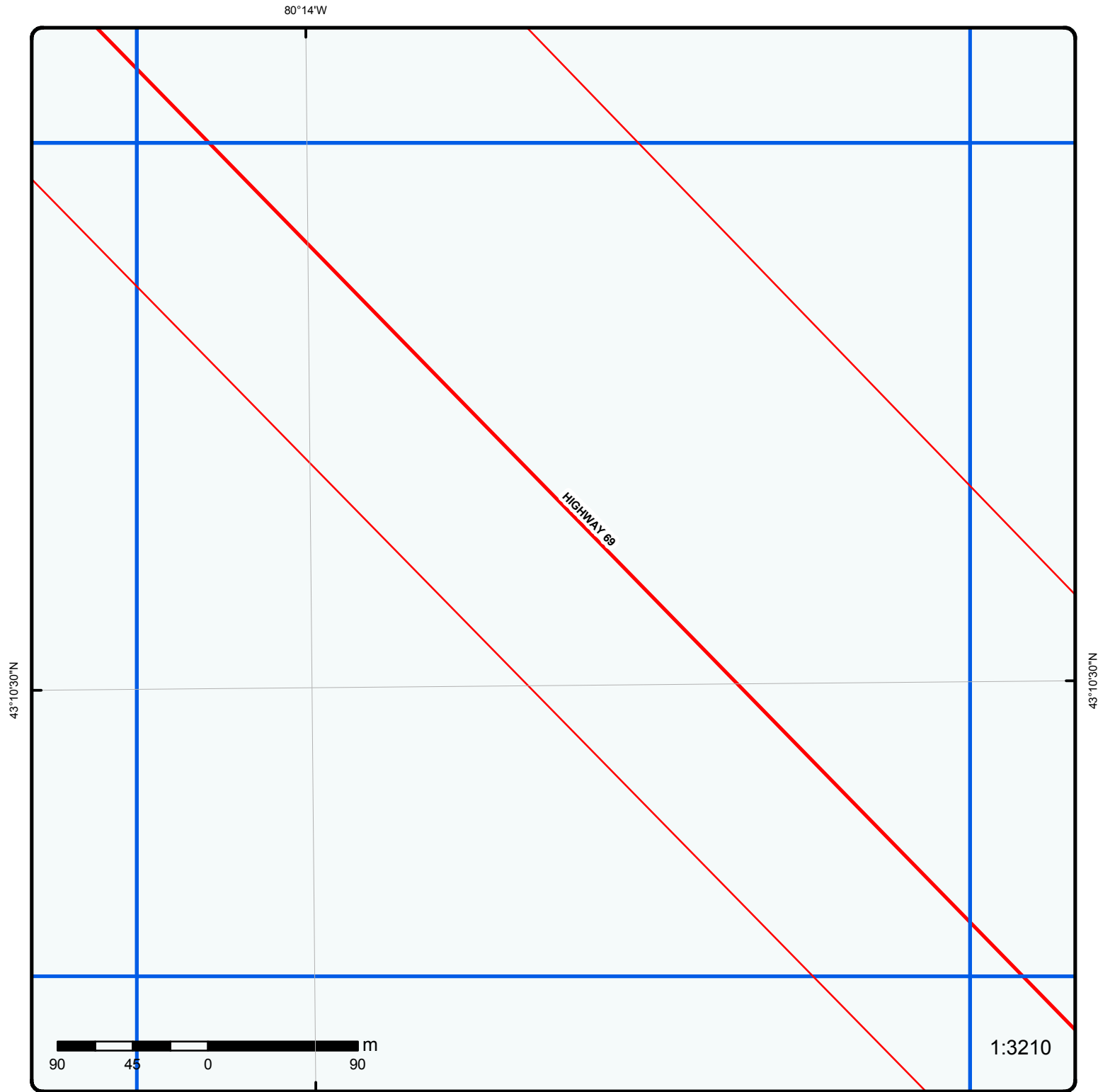


## Grid 187

Order No: 20150428065

Address: Route B, north of Britt, towards Lost Channel, ON

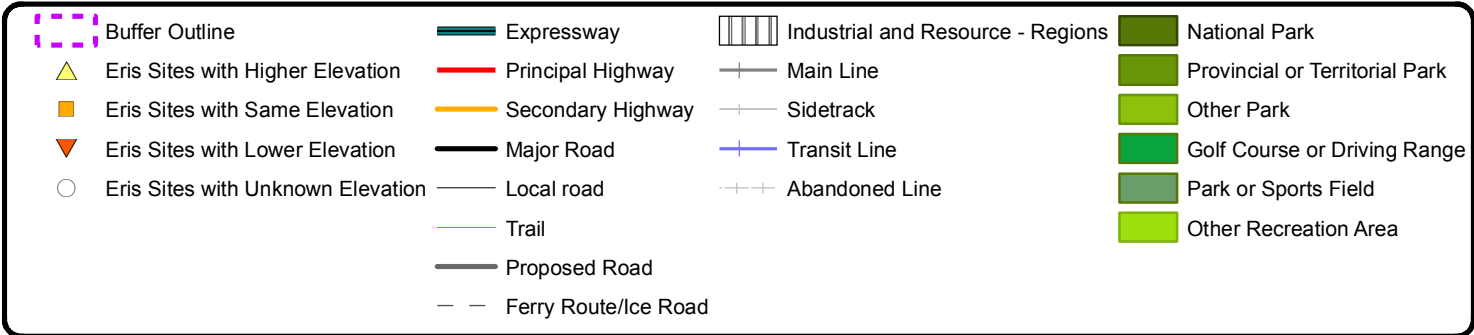




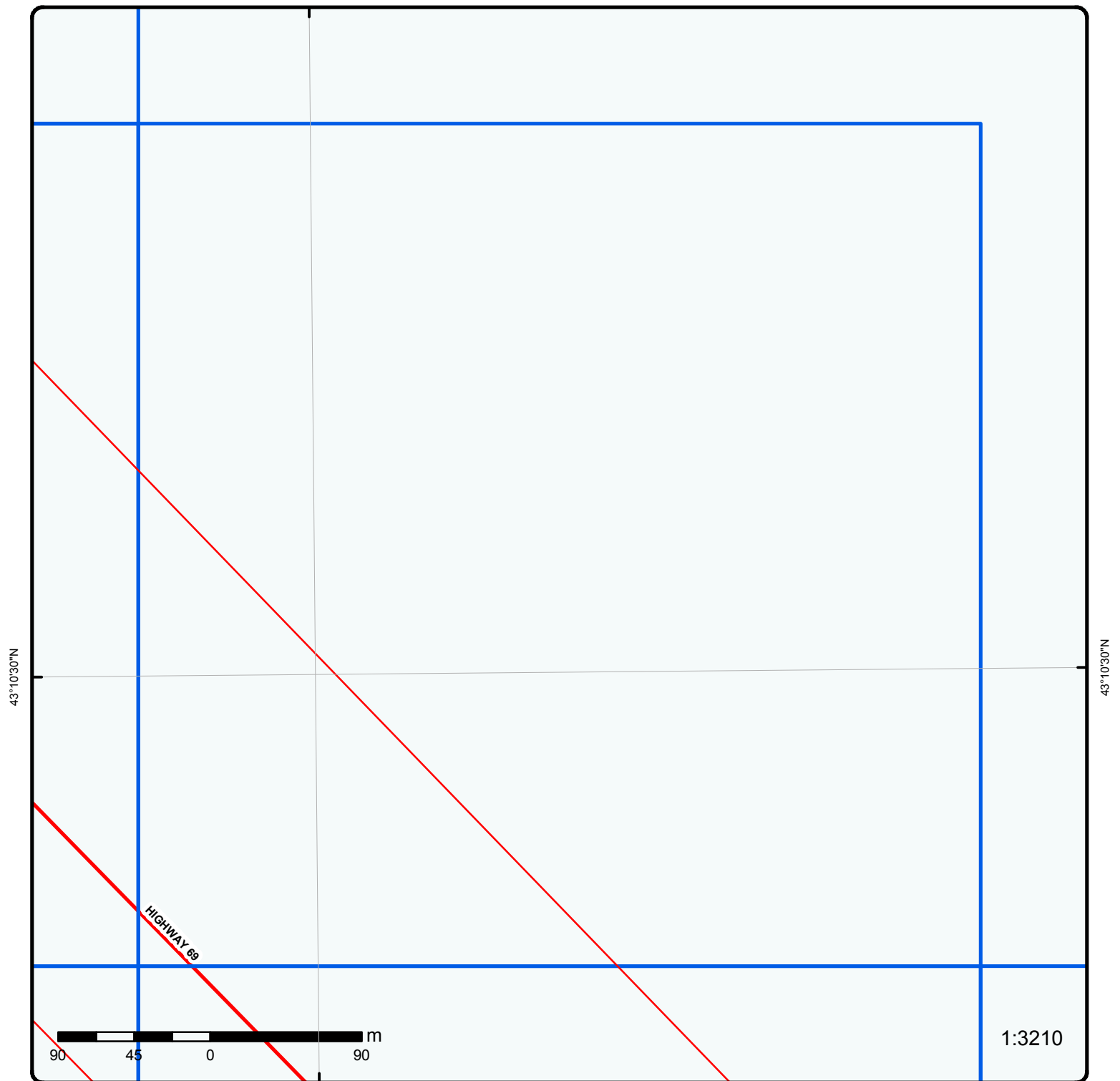
# Grid 188

Order No: 20150428065

Address: Route B, north of Britt, towards Lost Channel, ON

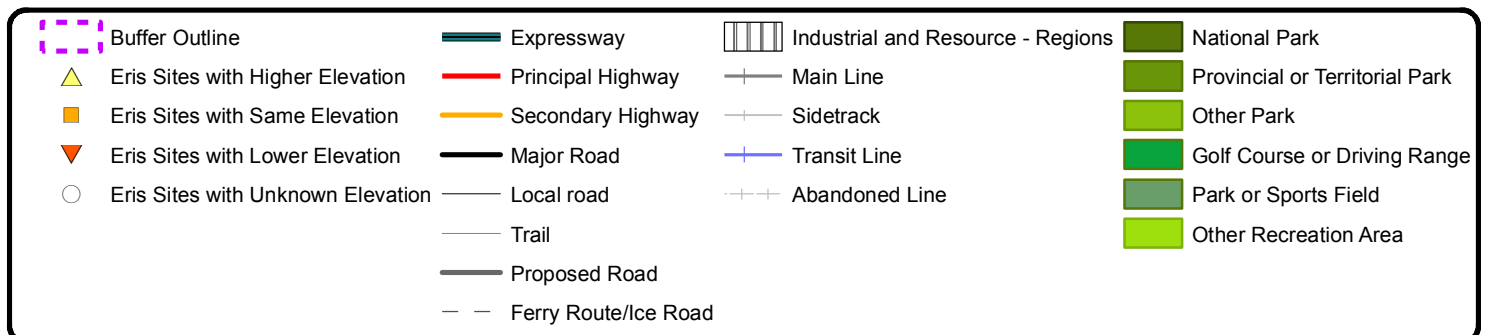


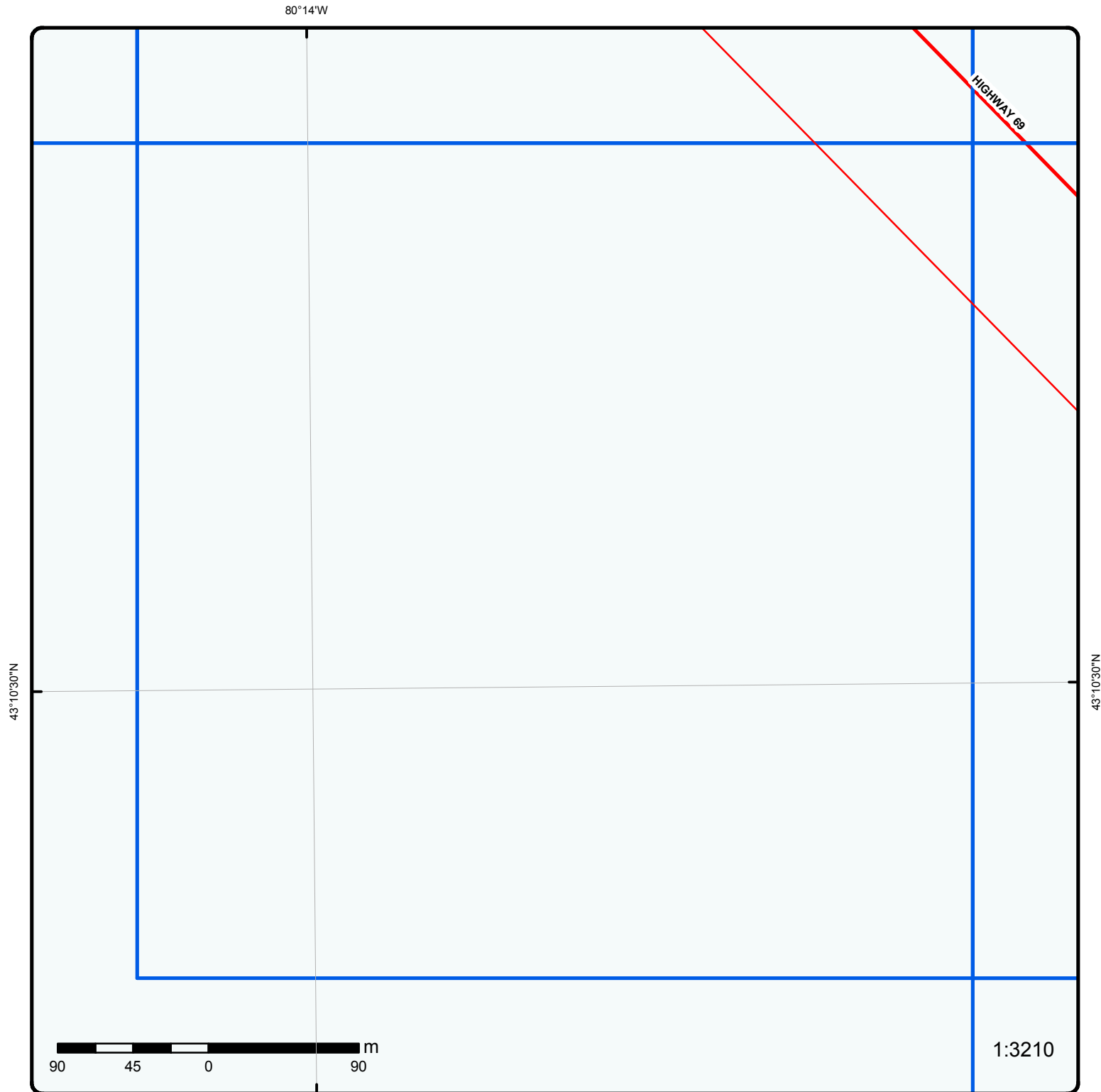
80°14'W

**Grid 189**

Order No: 20150428065

Address: Route B, north of Britt, towards Lost Channel, ON

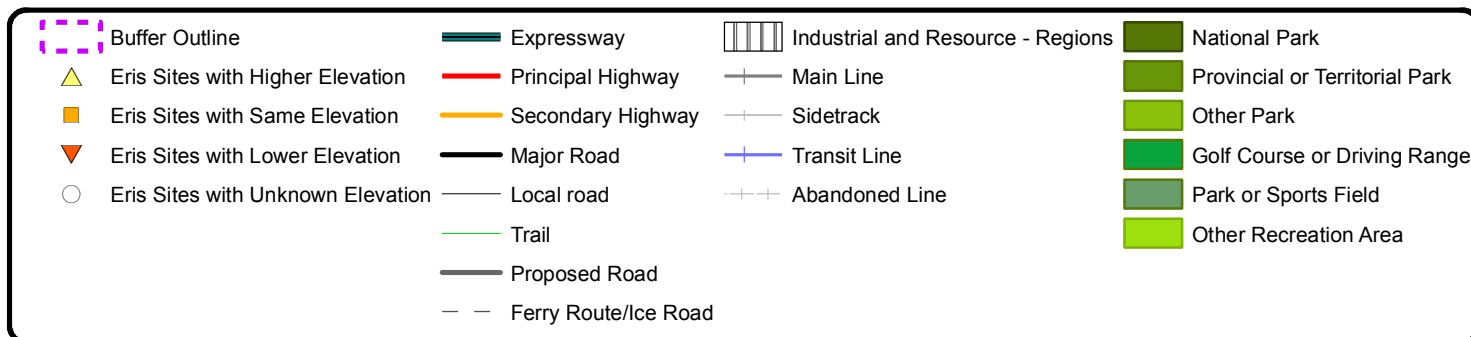


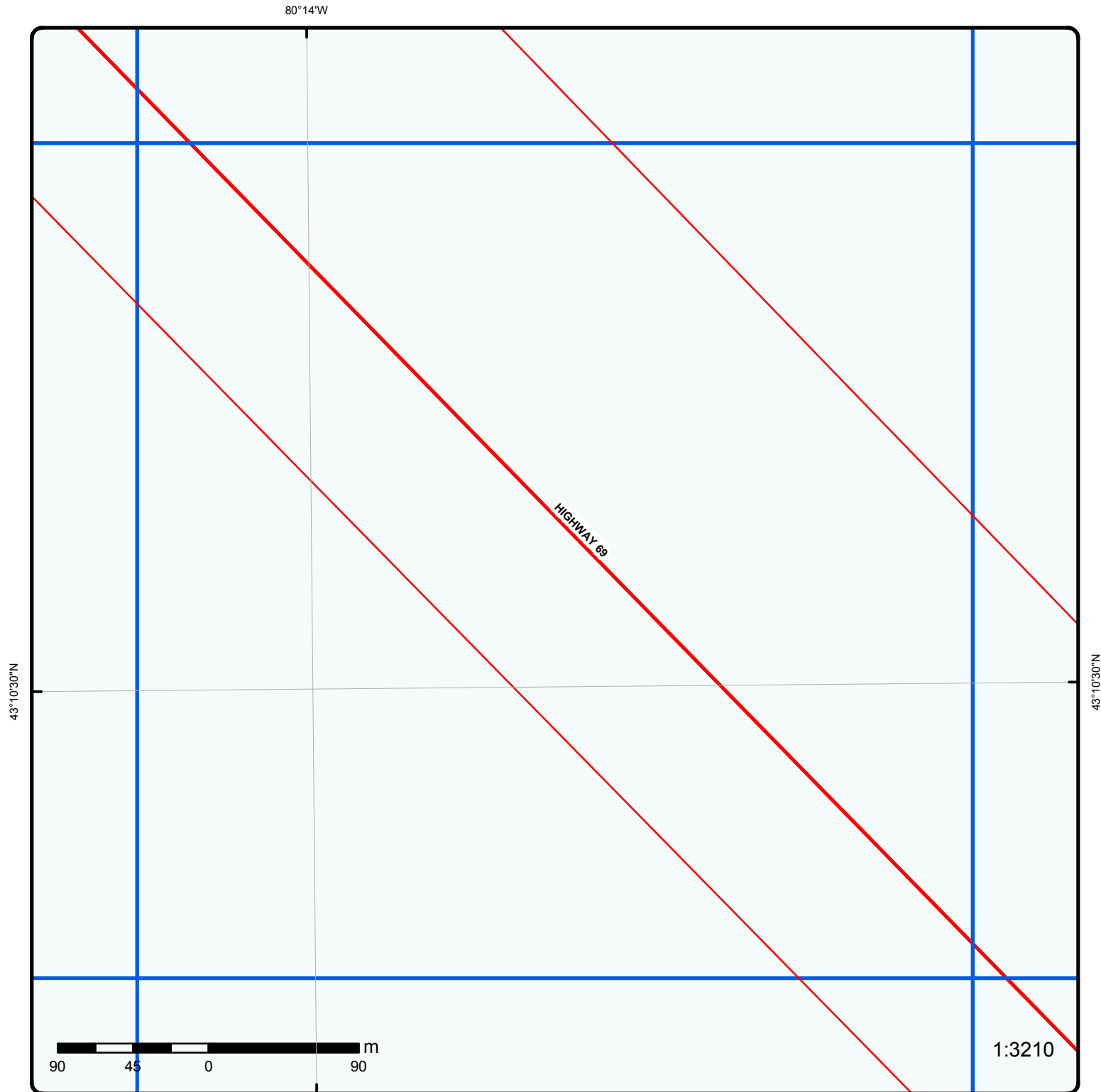


## Grid 190

Order No: 20150428065

Address: Route B, north of Britt, towards Lost Channel, ON

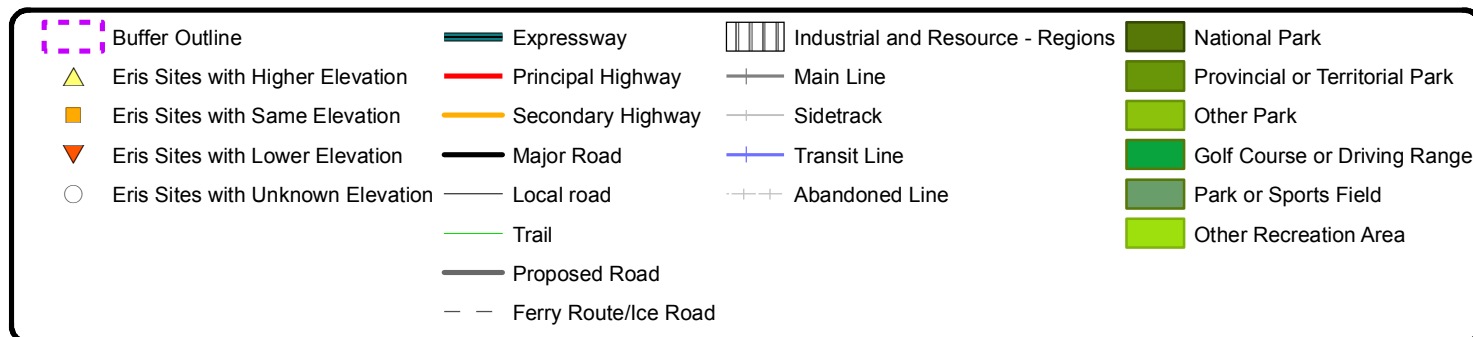




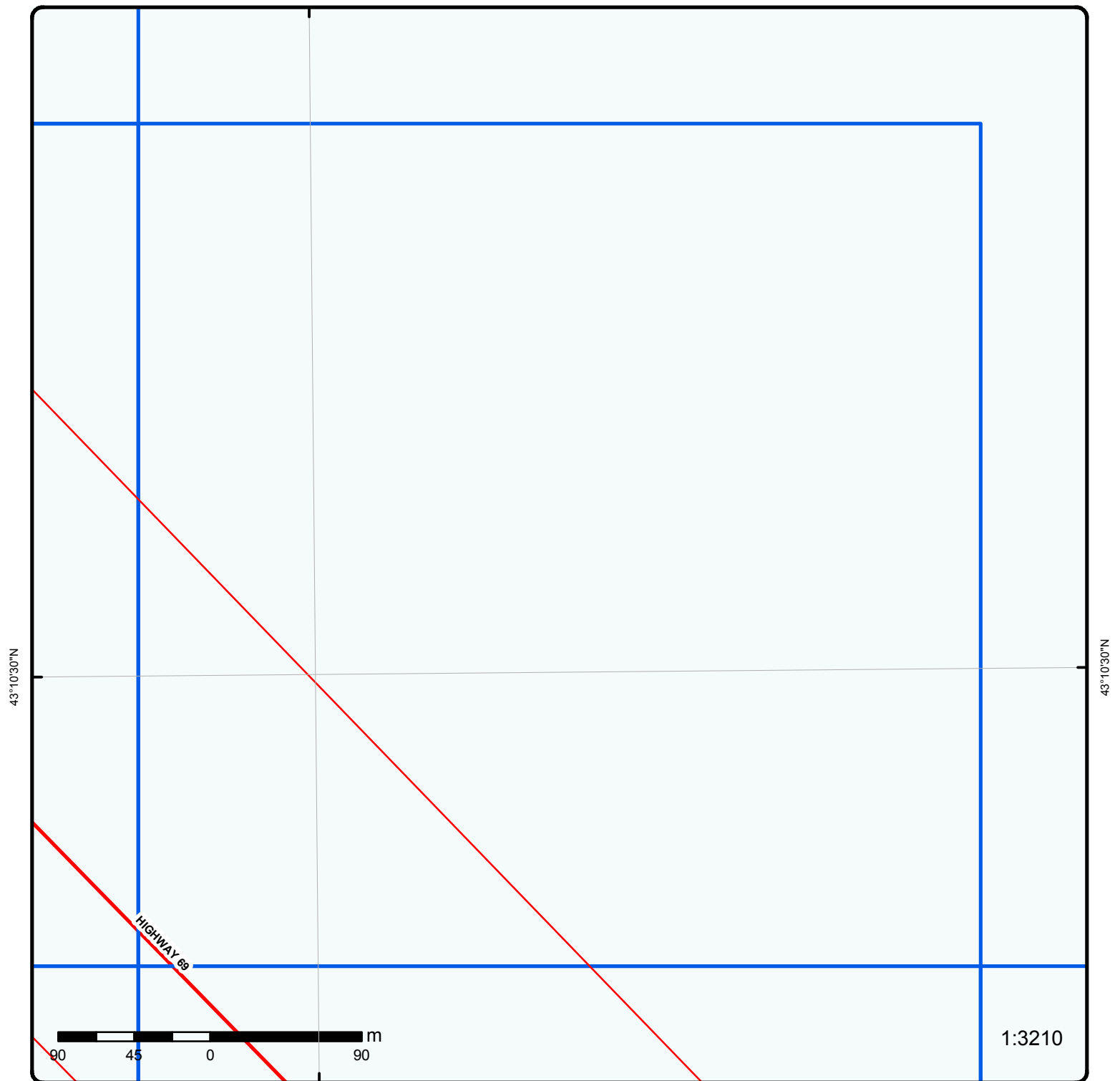
**Grid 191**

Order No: 20150428065

Address: Route B, north of Britt, towards Lost Channel, ON

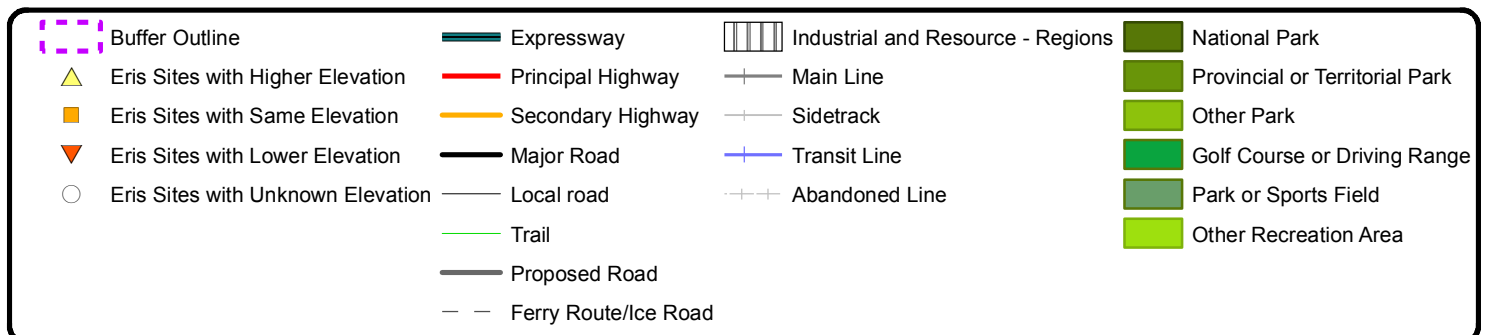


80°14'W

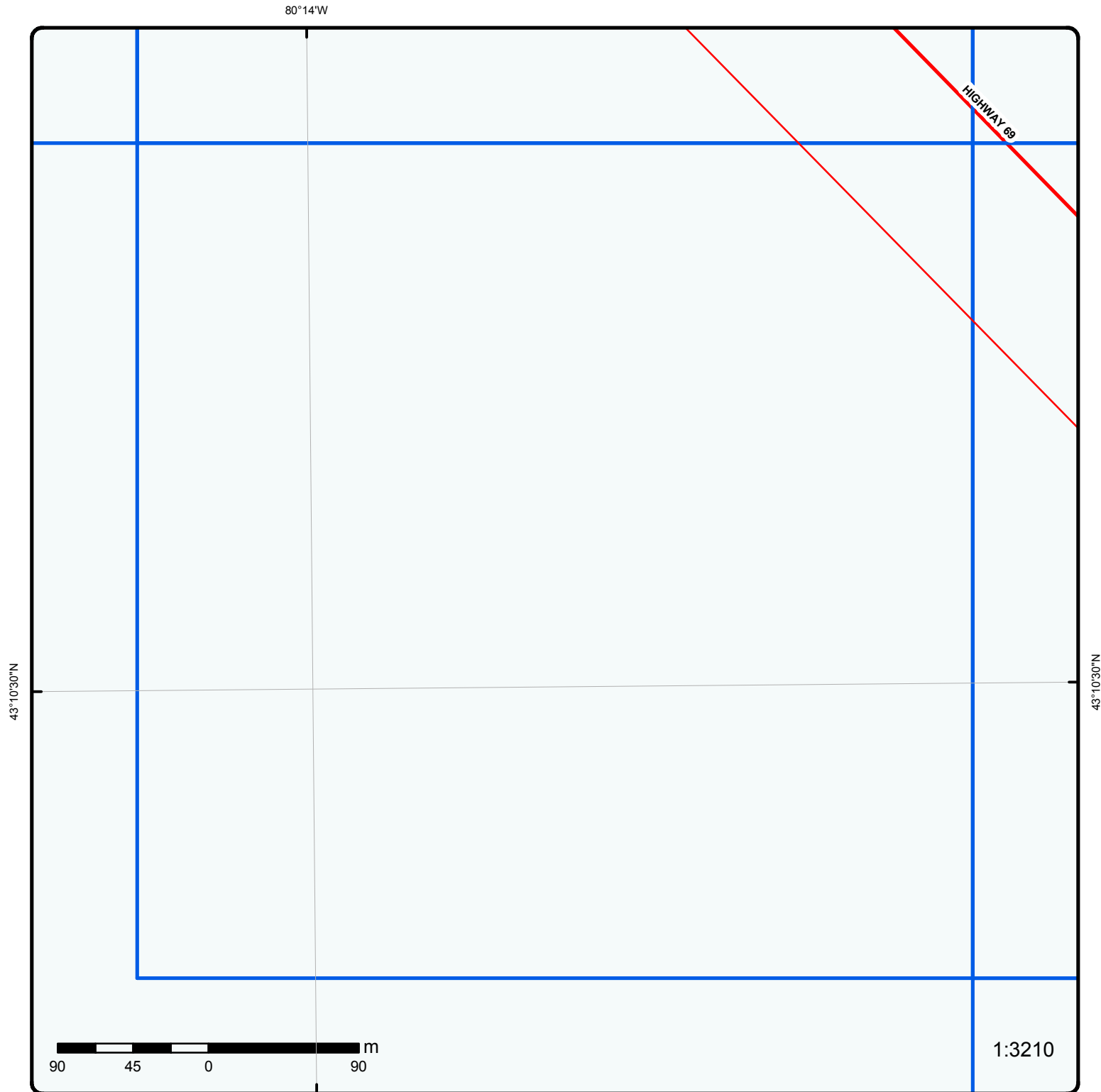
**Grid 192**

Order No: 20150428065

Address: Route B, north of Britt, towards Lost Channel, ON



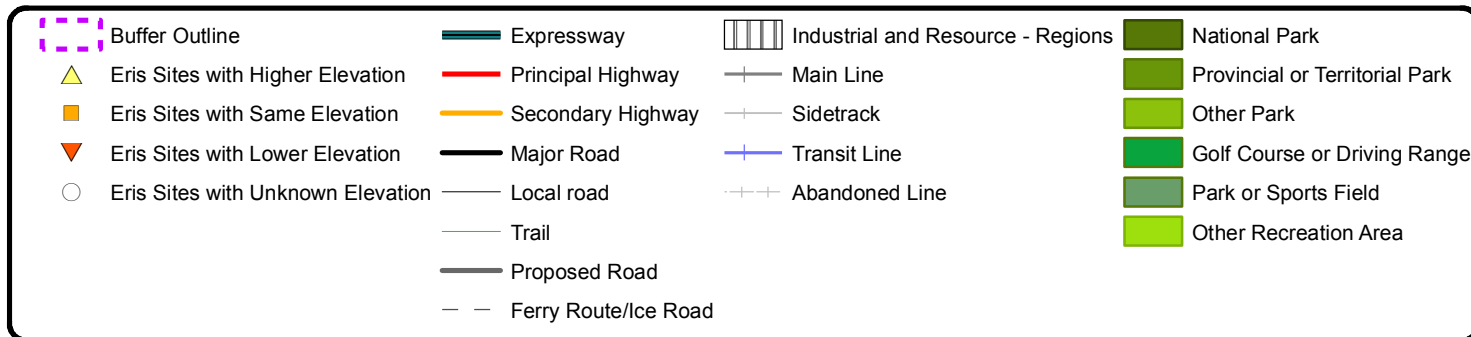


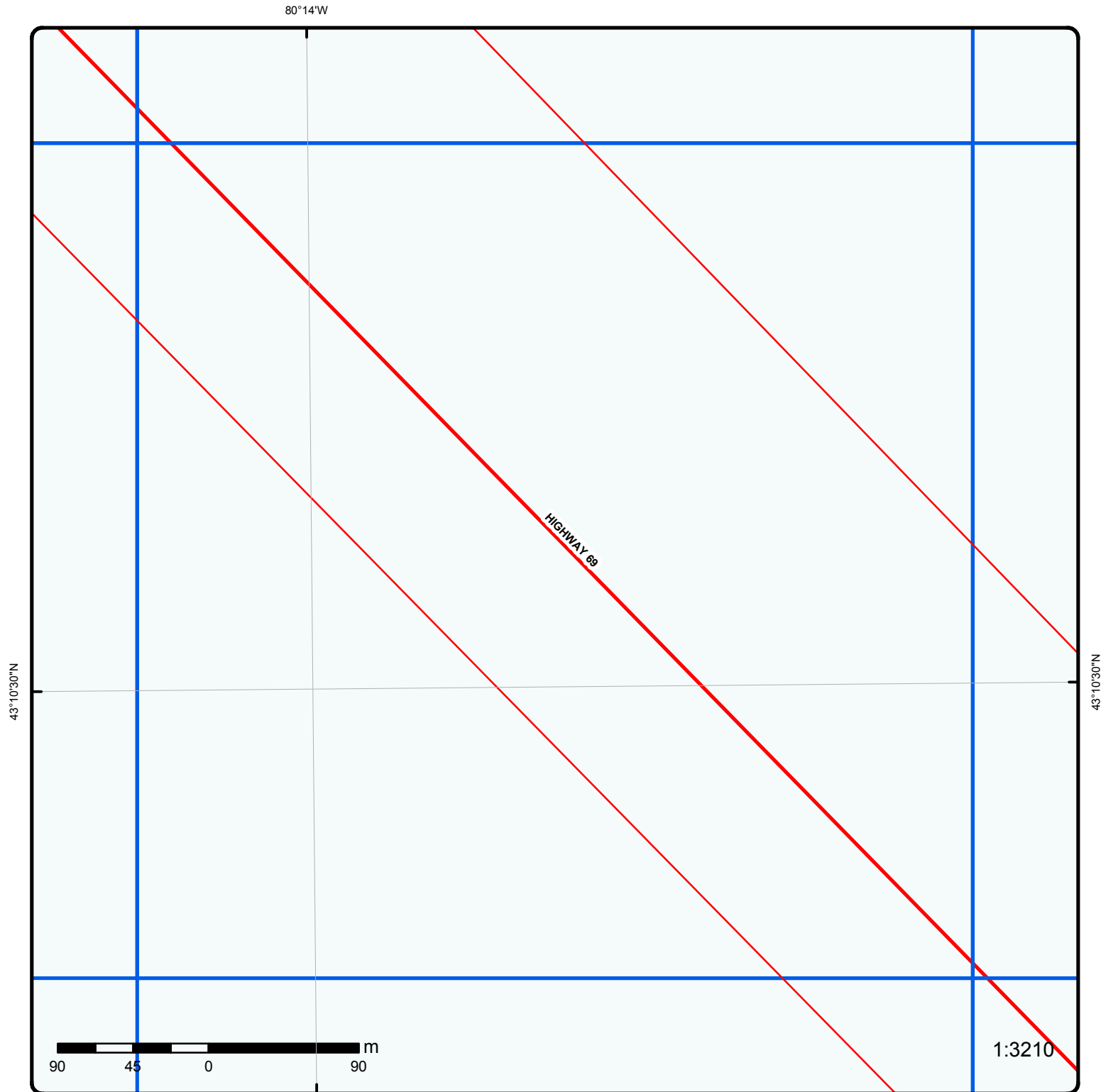


## Grid 193

Order No: 20150428065

Address: Route B, north of Britt, towards Lost Channel, ON

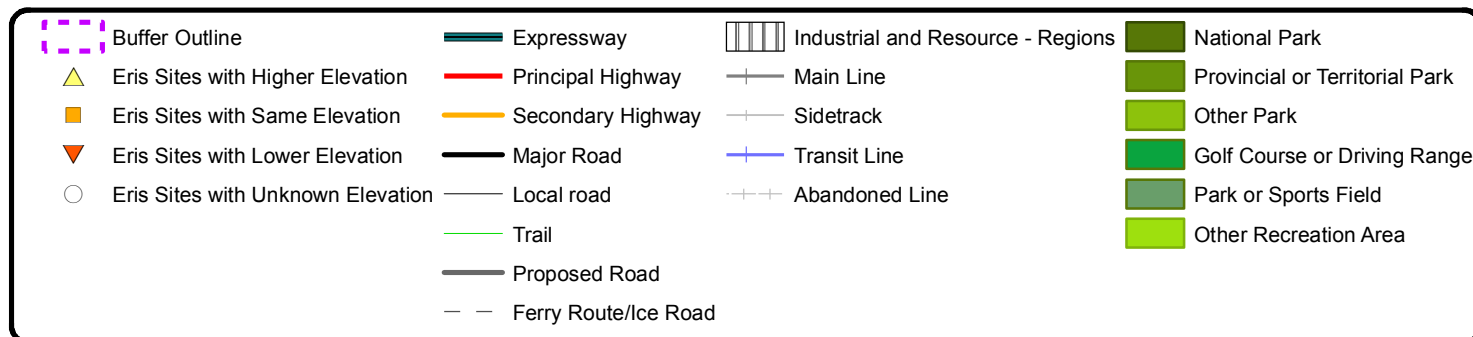




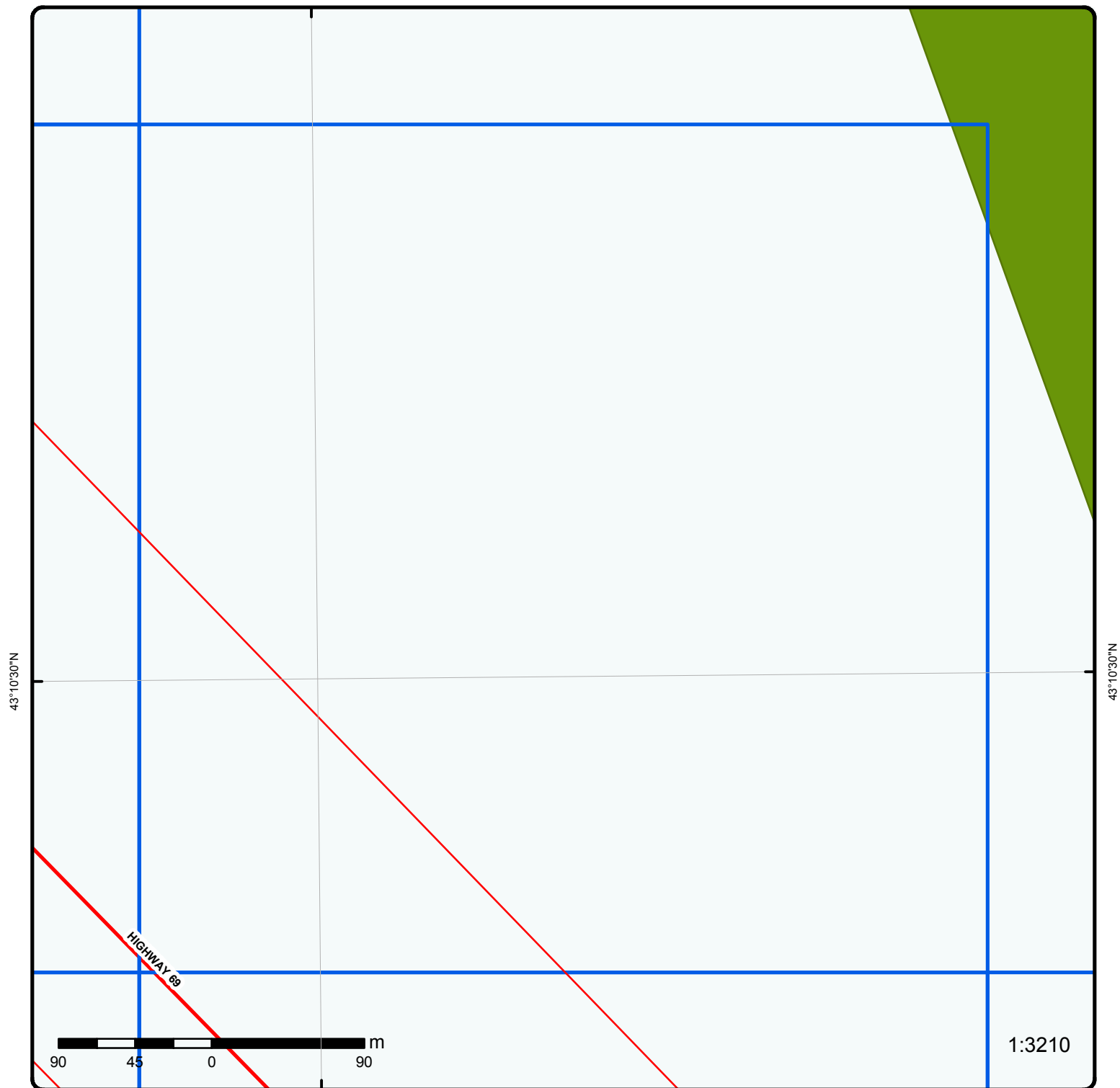
## Grid 194

Order No: 20150428065

Address: Route B, north of Britt, towards Lost Channel, ON

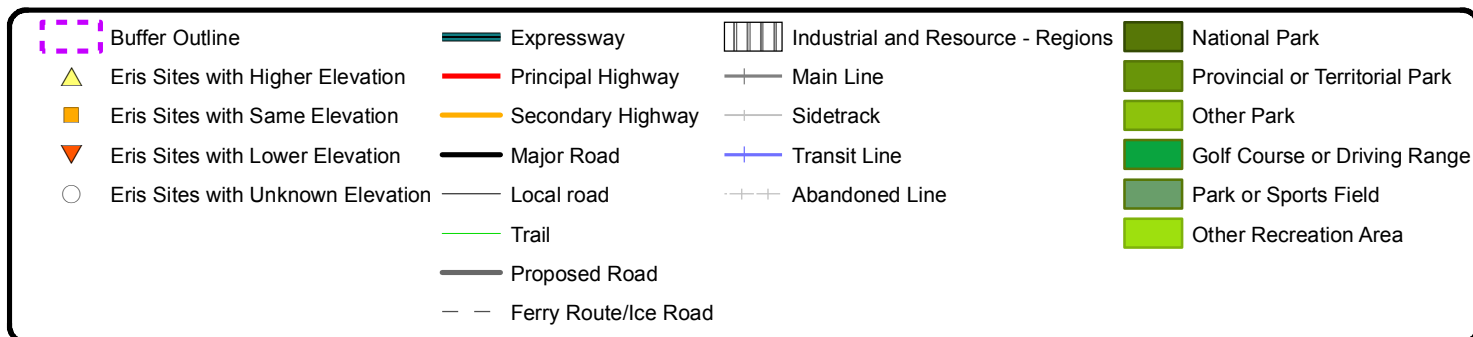


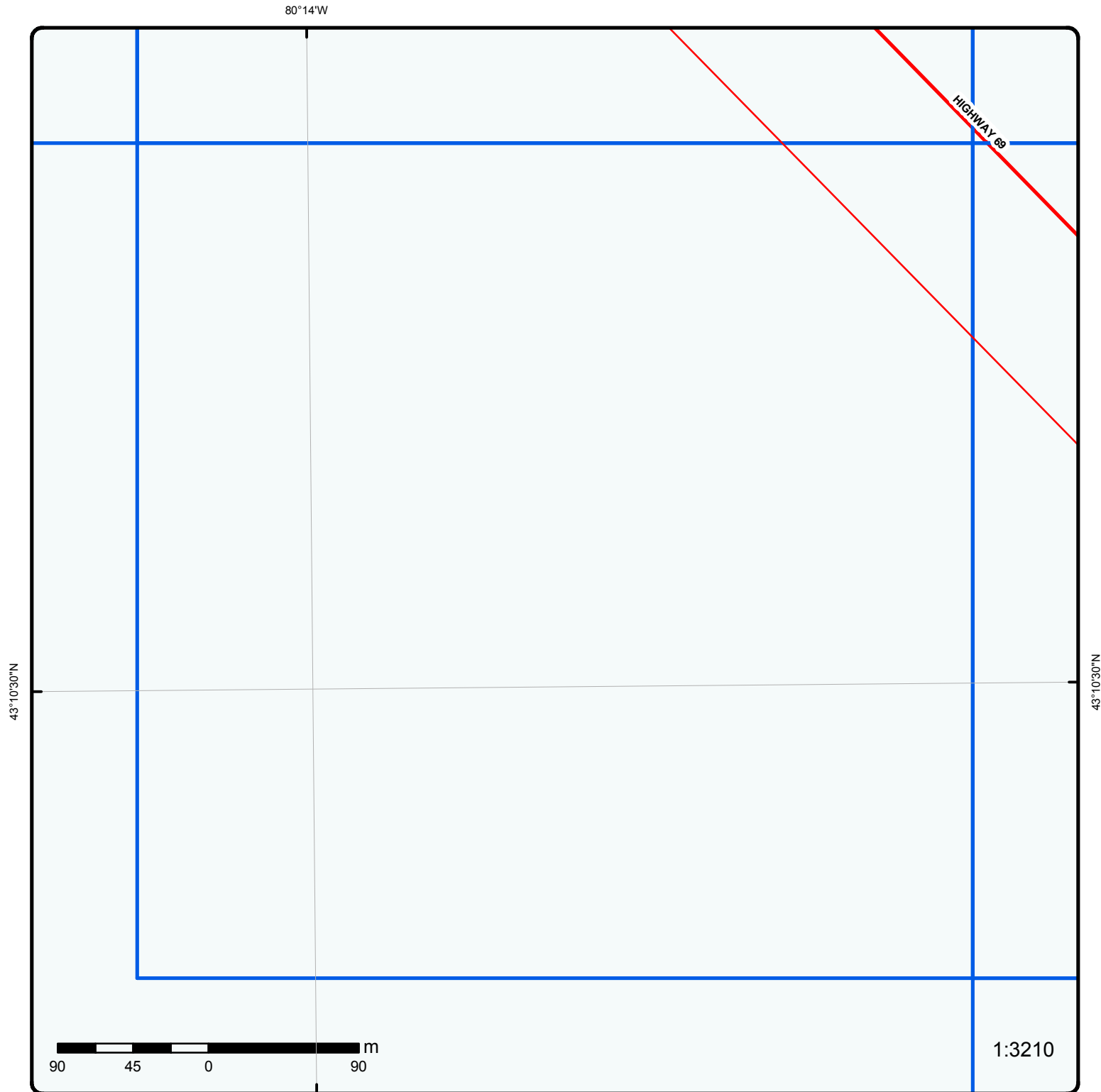
80°14'W

**Grid 195**

Order No: 20150428065

Address: Route B, north of Britt, towards Lost Channel, ON

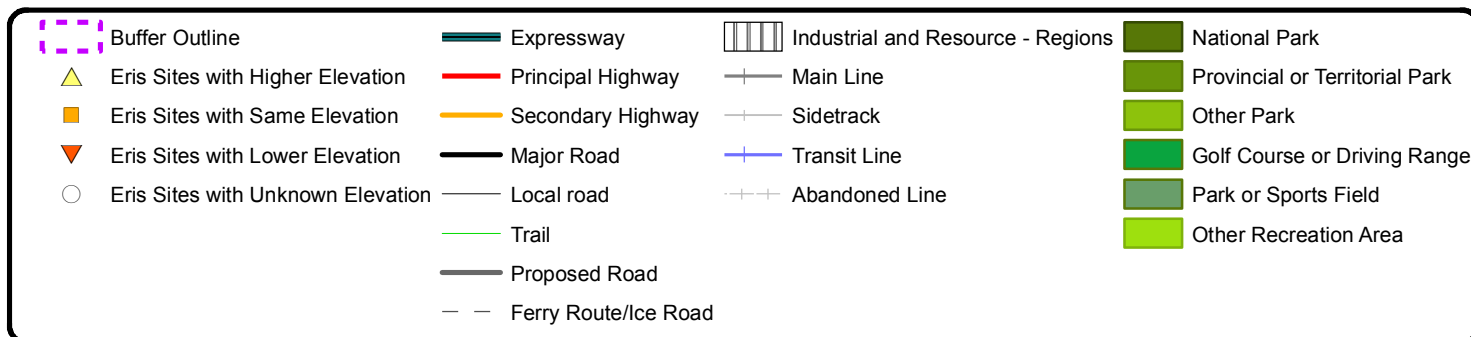


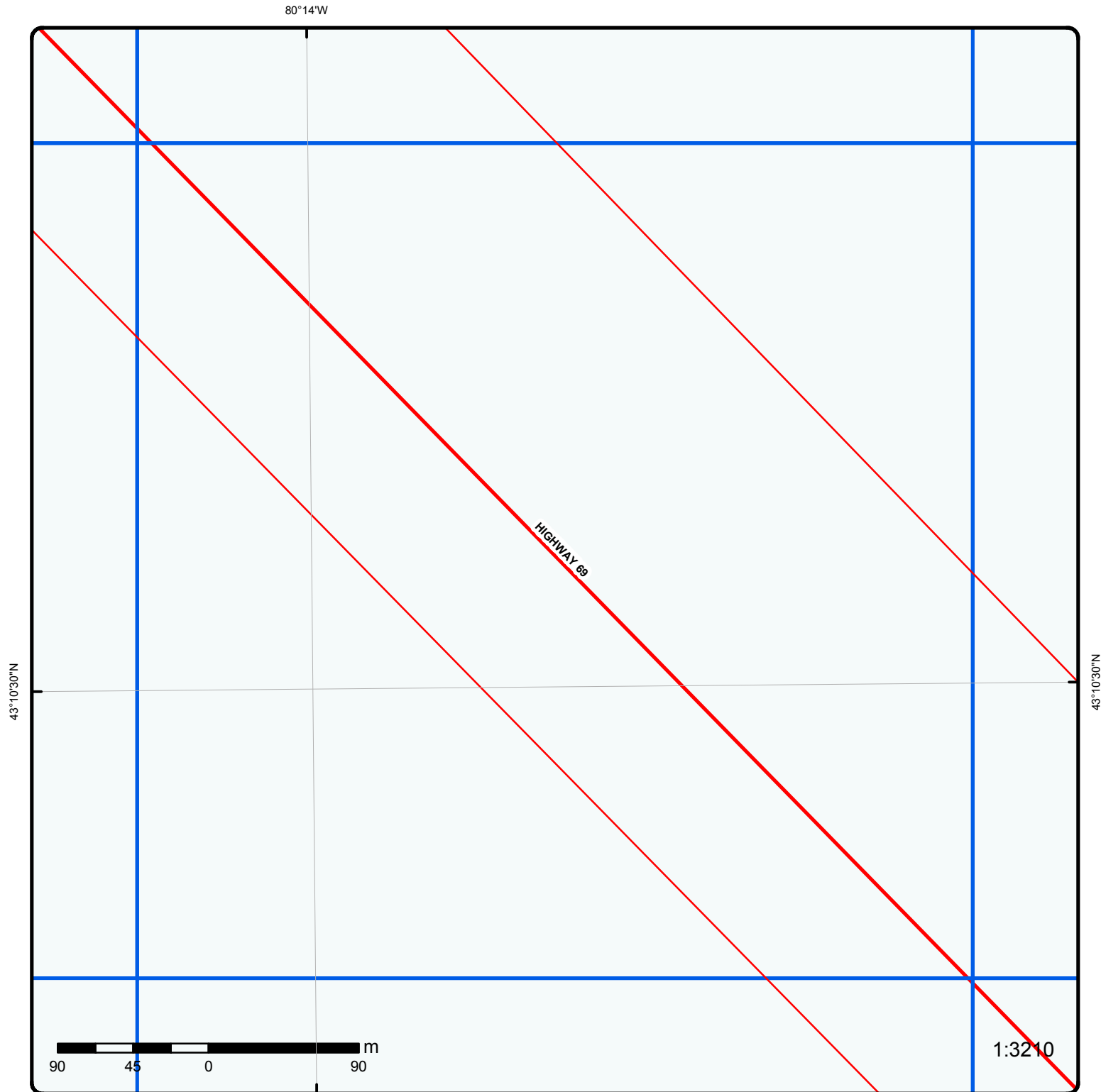


## Grid 196

Order No: 20150428065

Address: Route B, north of Britt, towards Lost Channel, ON

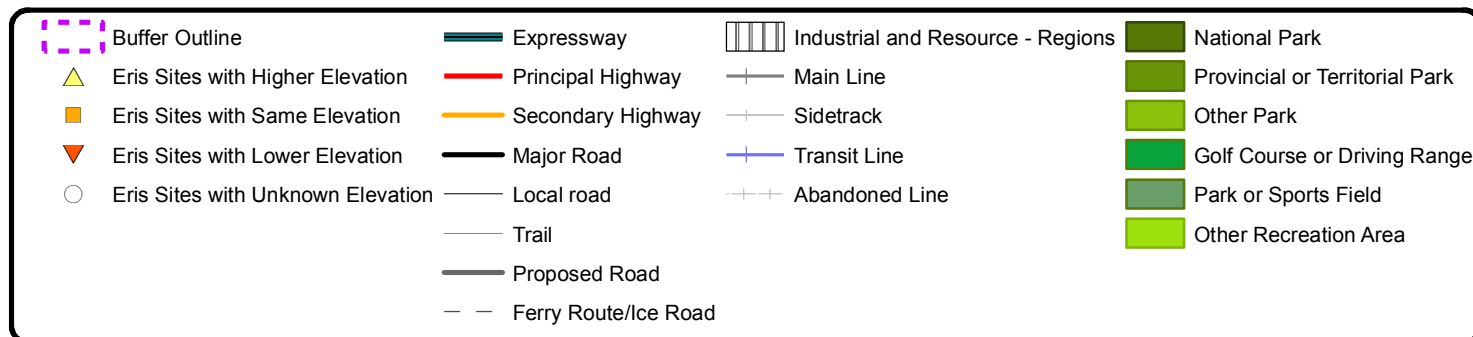


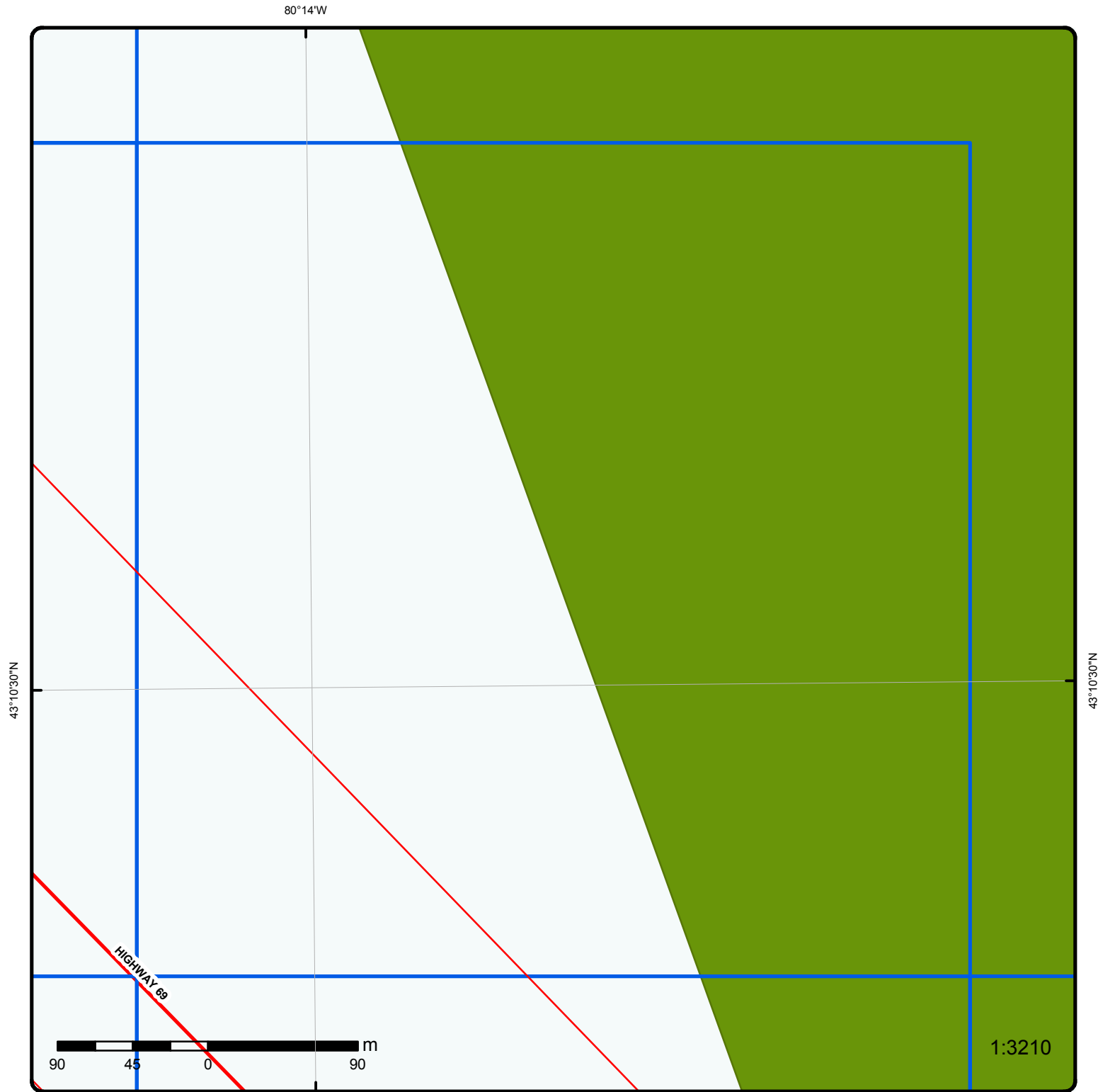


**Grid 197**

Order No: 20150428065

Address: Route B, north of Britt, towards Lost Channel, ON

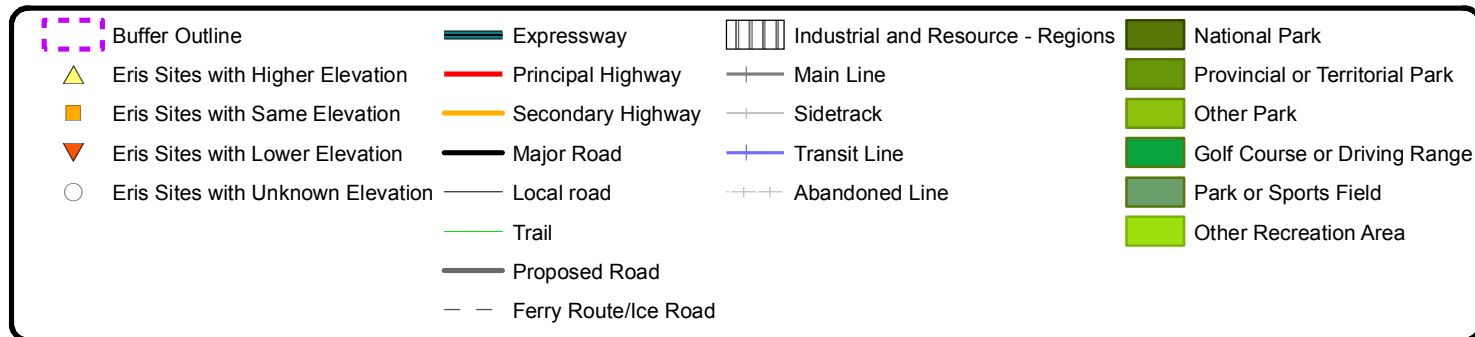




**Grid 198**

Order No: 20150428065

Address: Route B, north of Britt, towards Lost Channel, ON



80°14'W

43°10'30"N

43°10'30"N

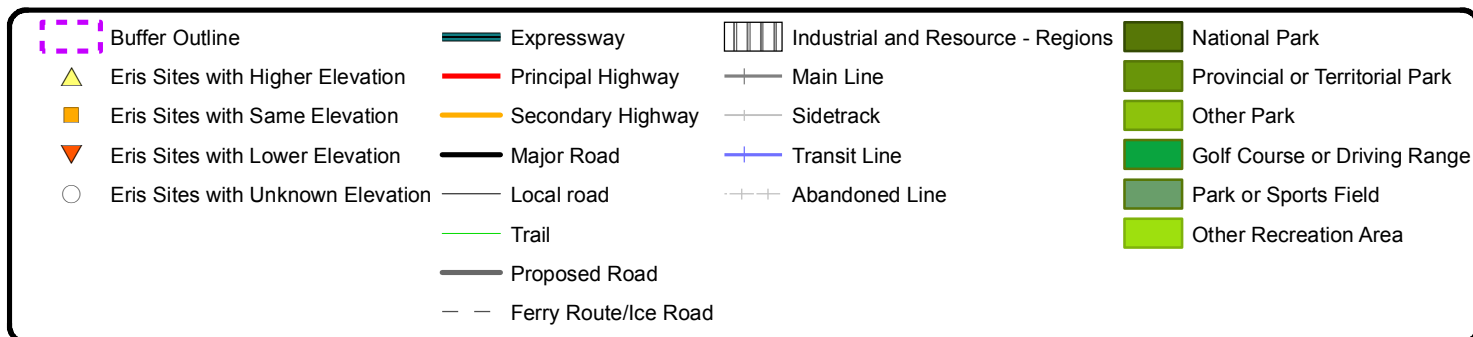
90 45 0 90 m

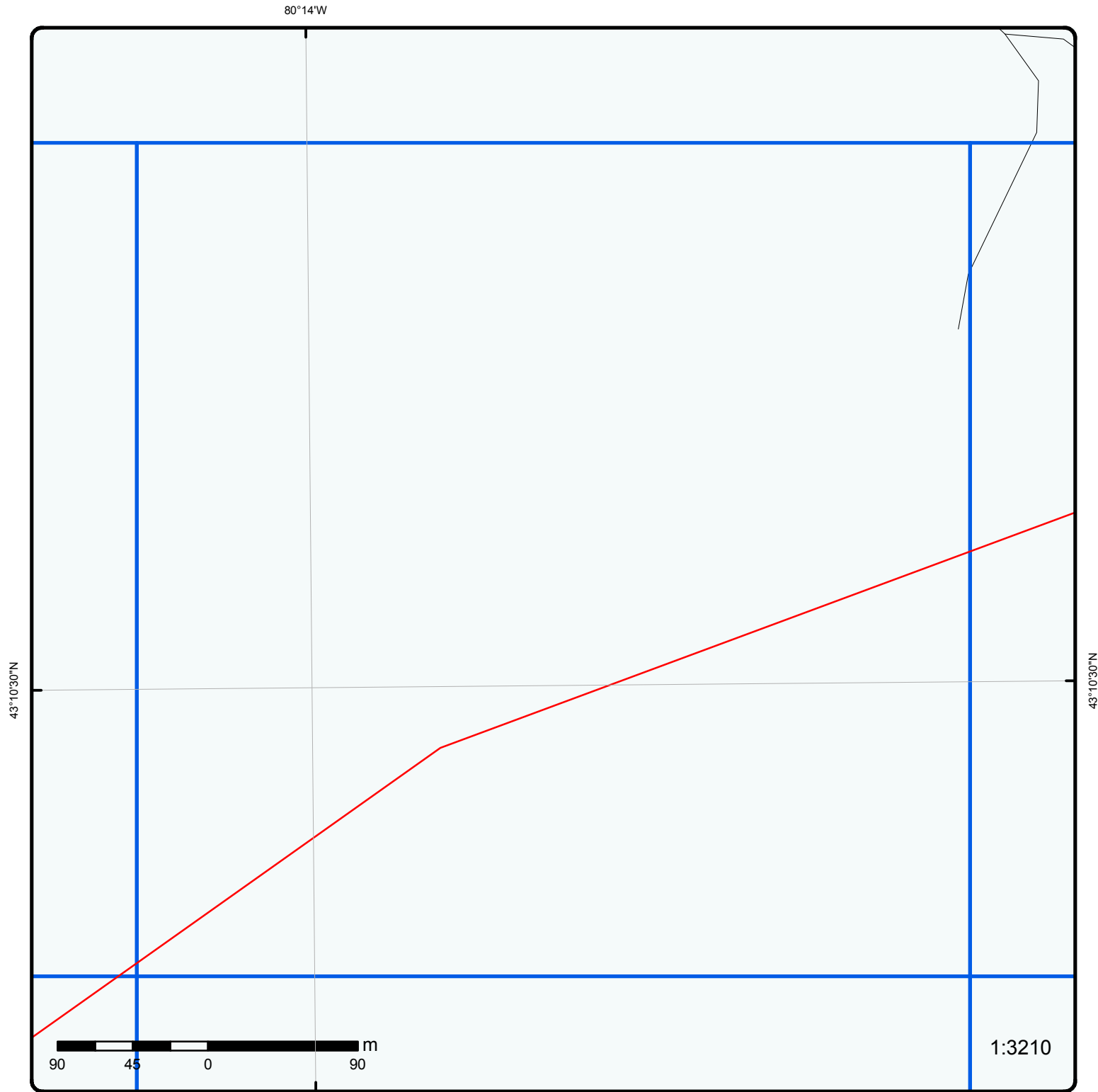
1:3210

**Grid 199**

Order No: 20150428065

Address: Route B, north of Britt, towards Lost Channel, ON

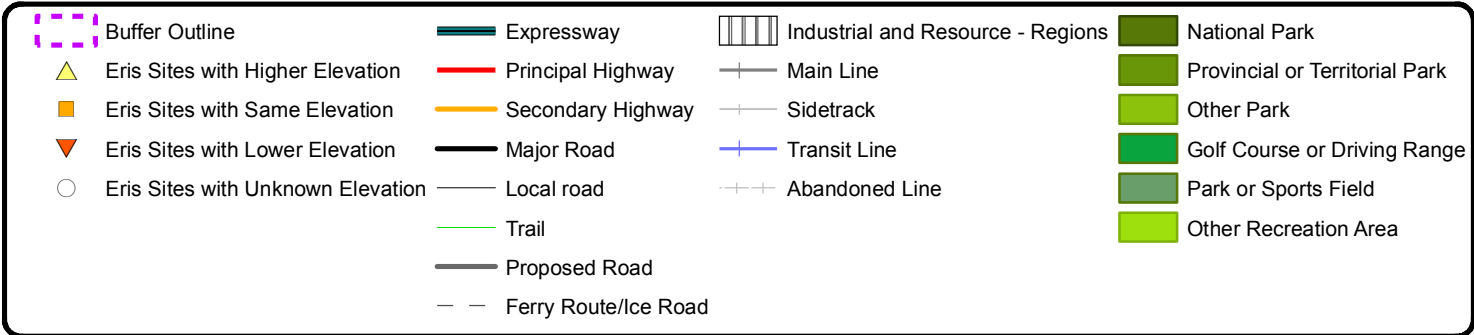




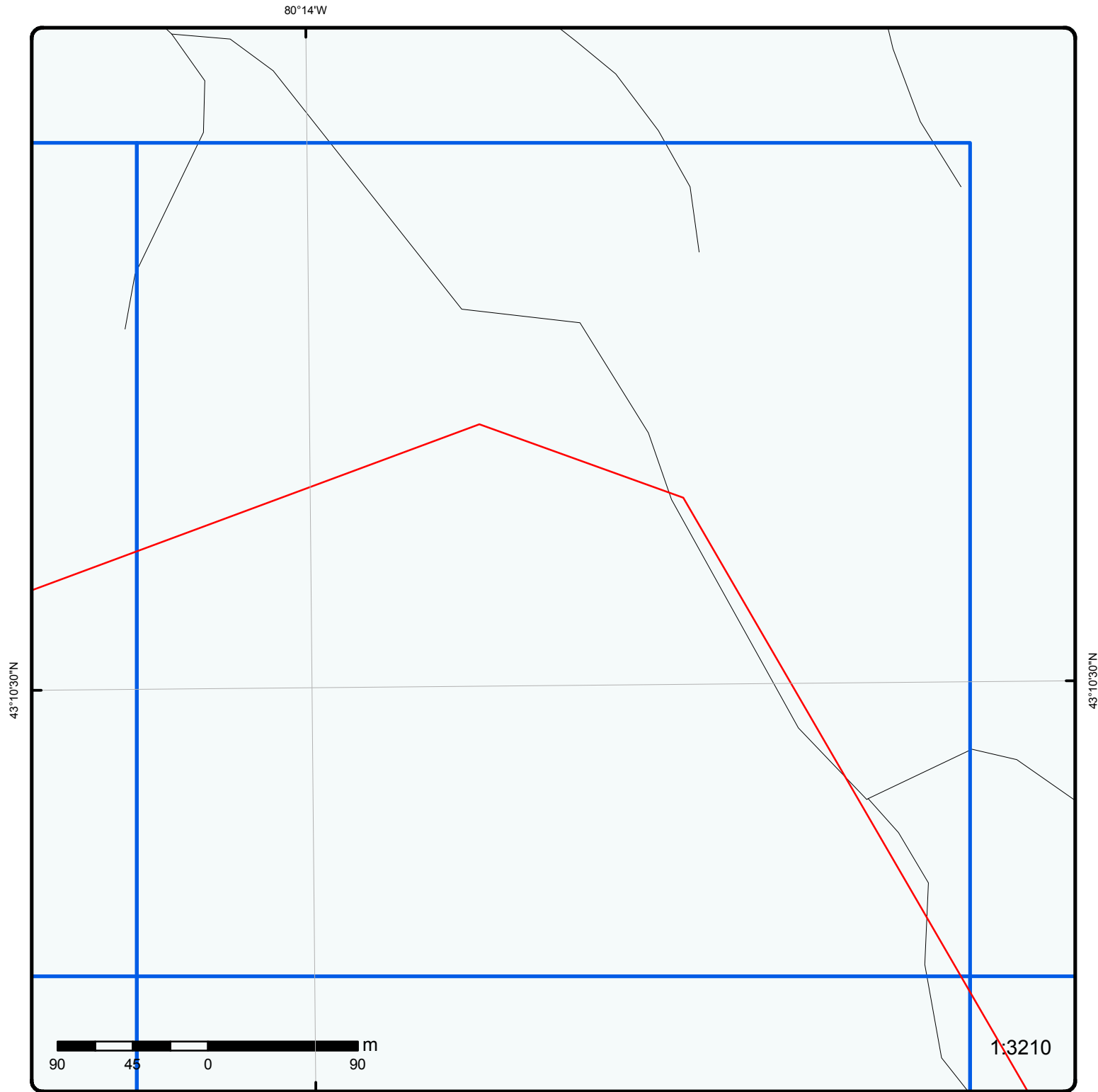
# Grid 200

Order No: 20150428065

Address: Route B, north of Britt, towards Lost Channel, ON



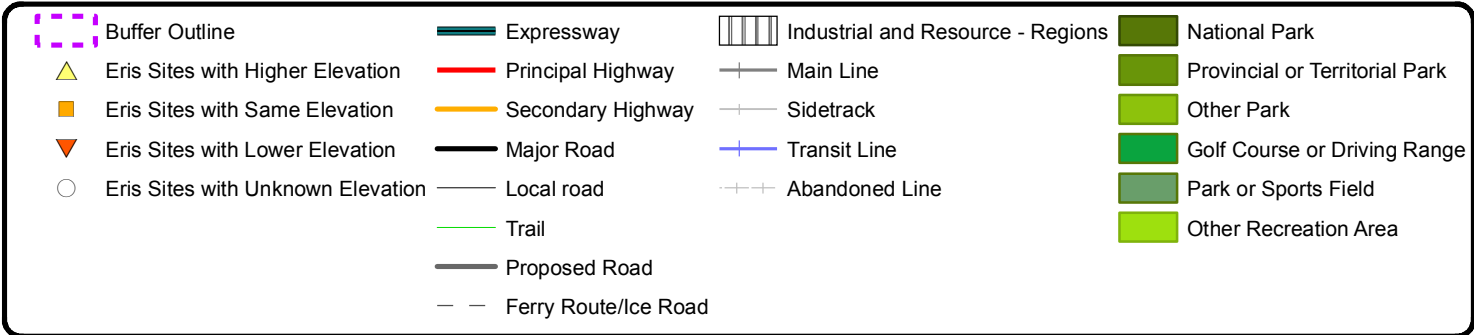


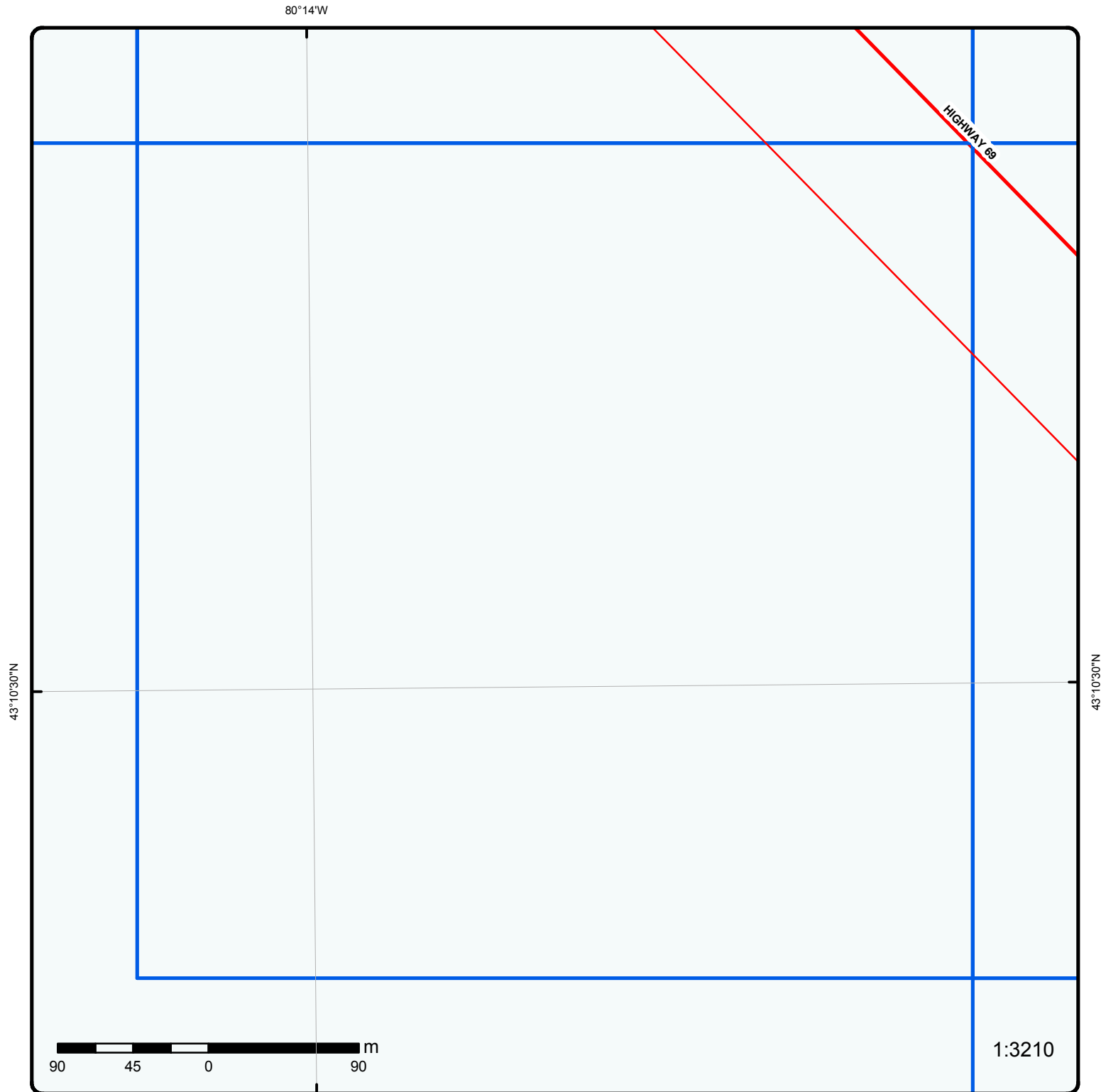


# Grid 201

Order No: 20150428065

Address: Route B, north of Britt, towards Lost Channel, ON

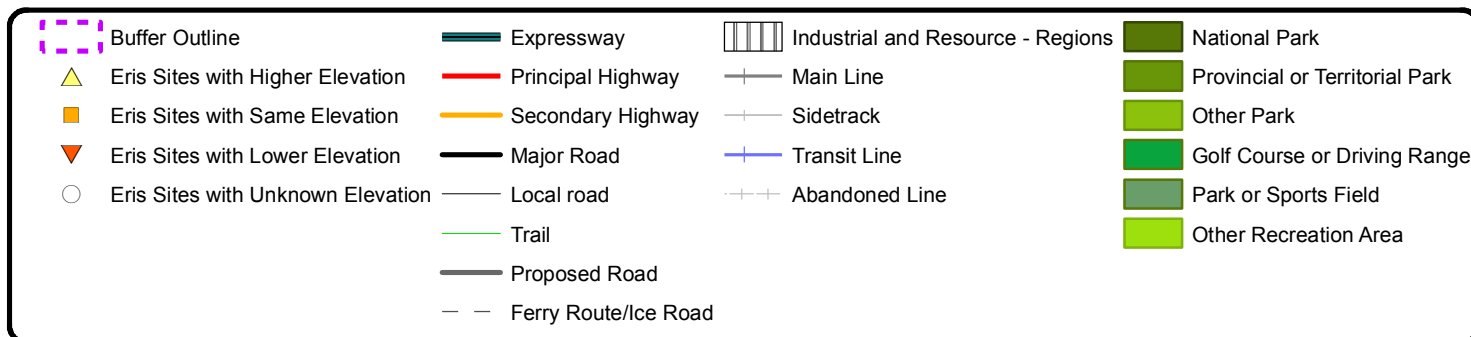


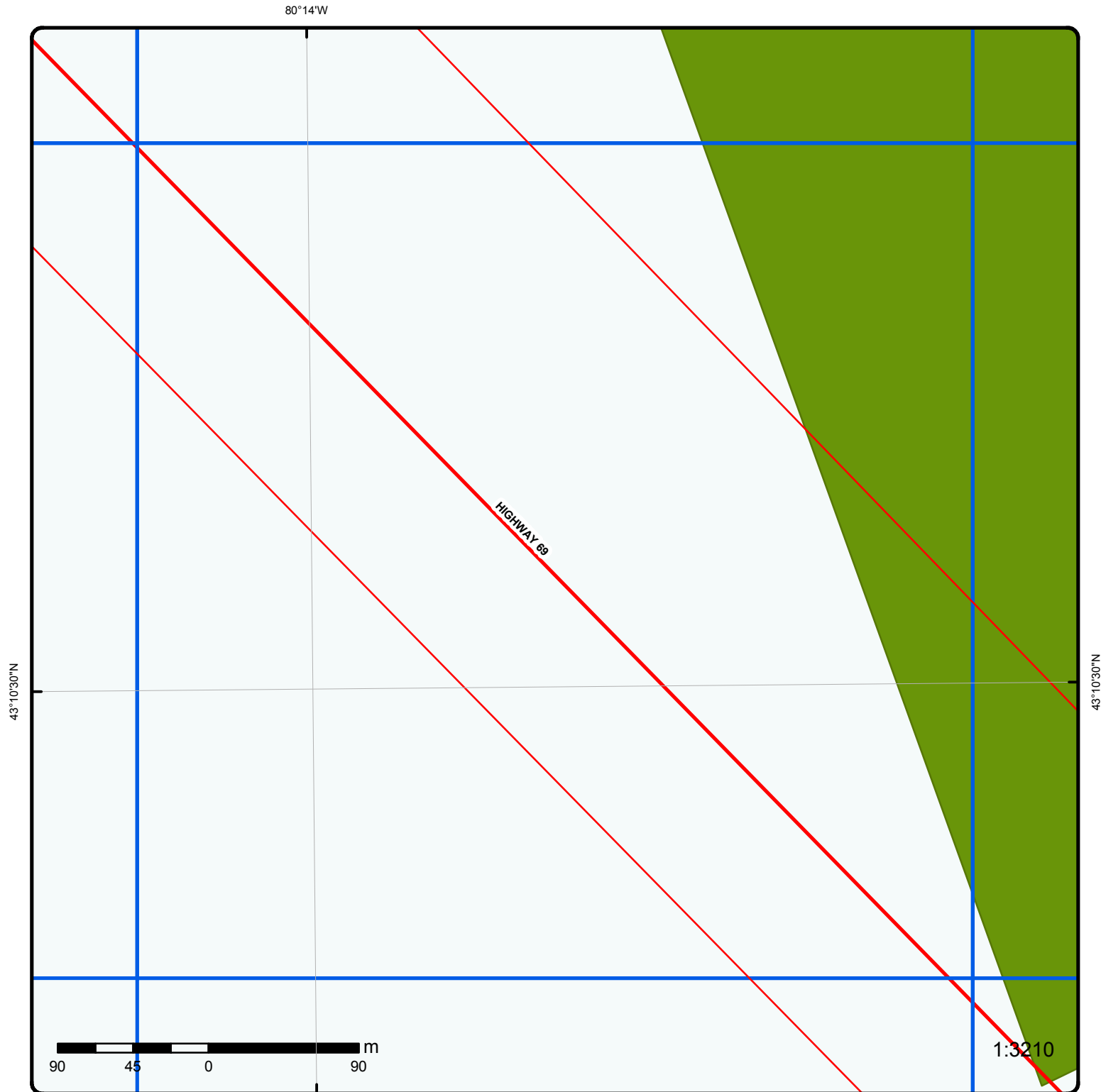


## Grid 202

Order No: 20150428065

Address: Route B, north of Britt, towards Lost Channel, ON

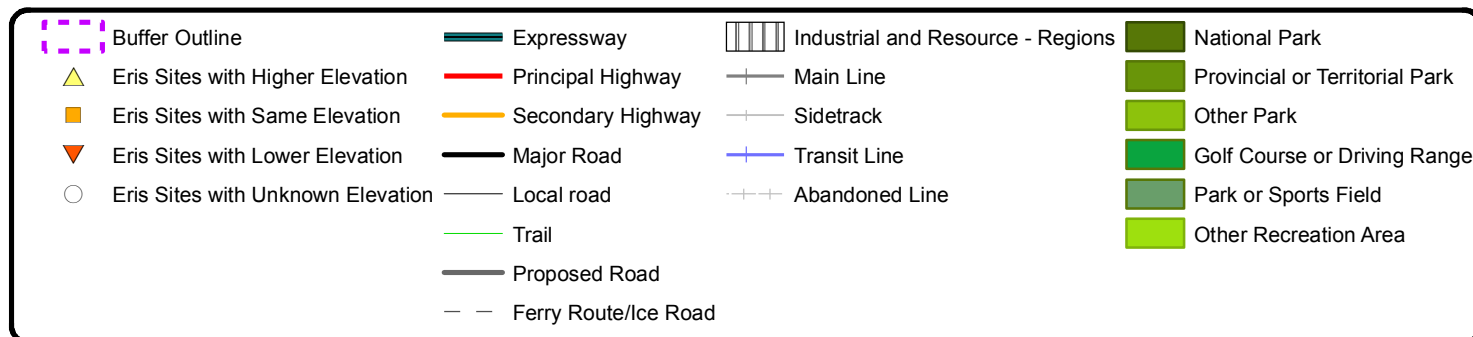


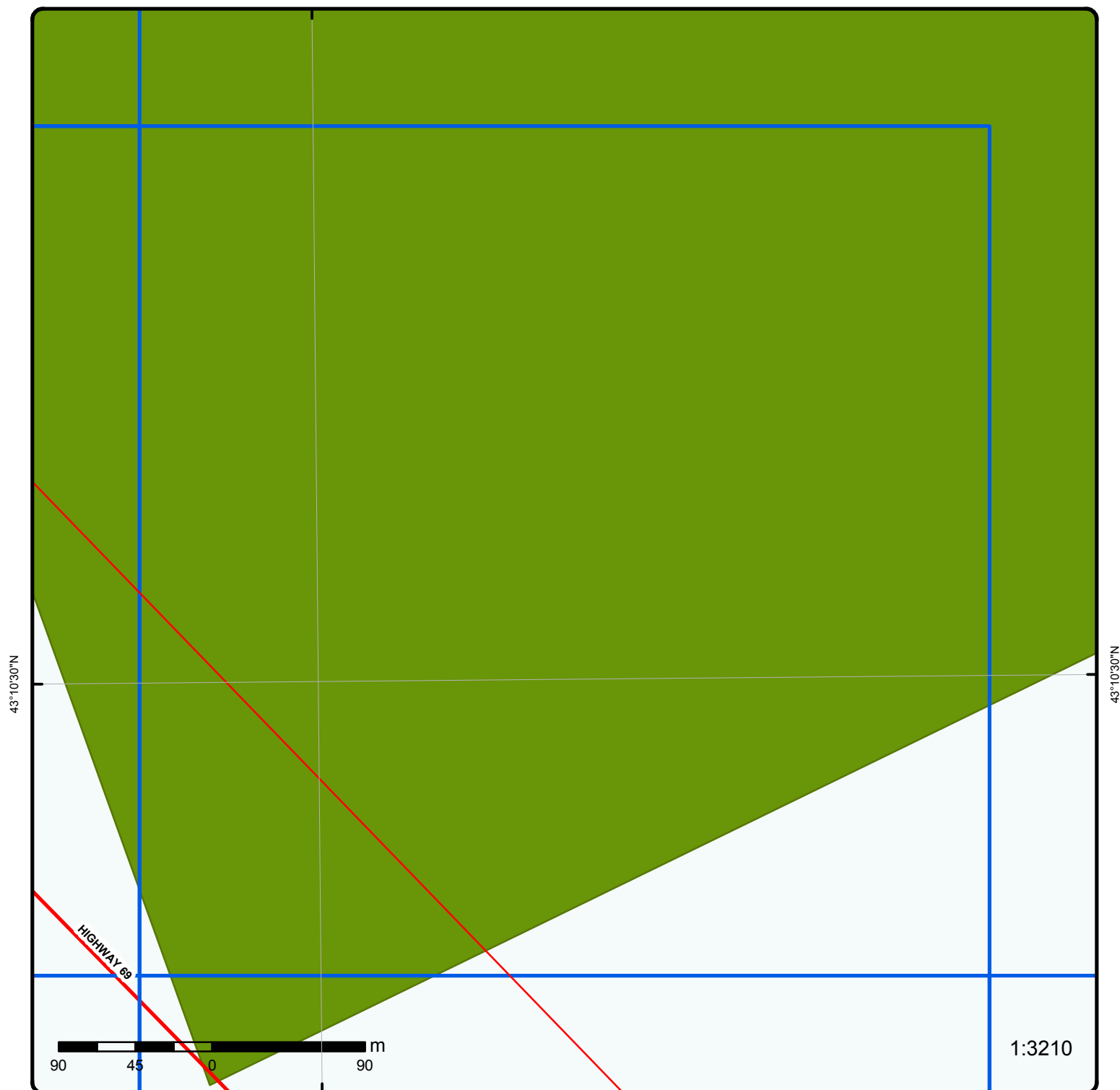


**Grid 203**

Order No: 20150428065

Address: Route B, north of Britt, towards Lost Channel, ON

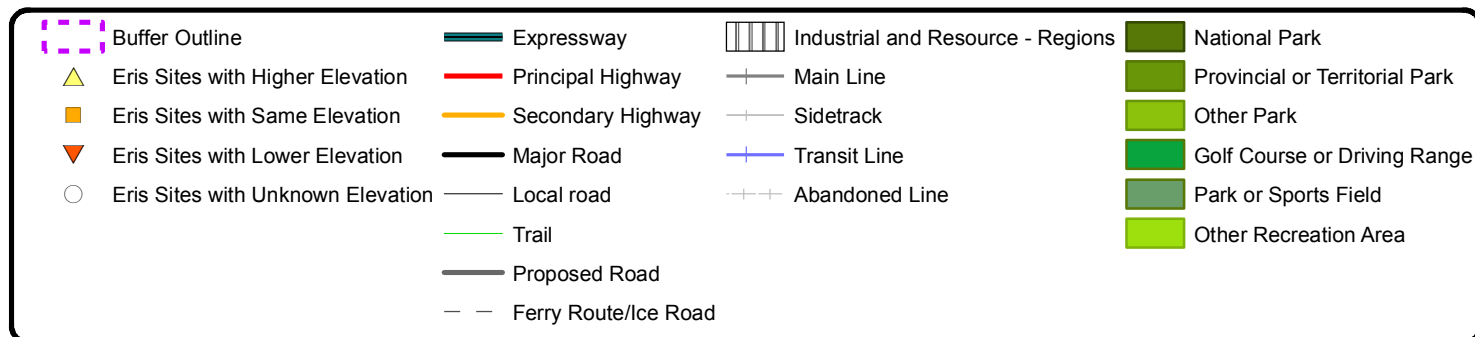




**Grid 204**

Order No: 20150428065

Address: Route B, north of Britt, towards Lost Channel, ON



80°14'W

43°10'30"N

43°10'30"N

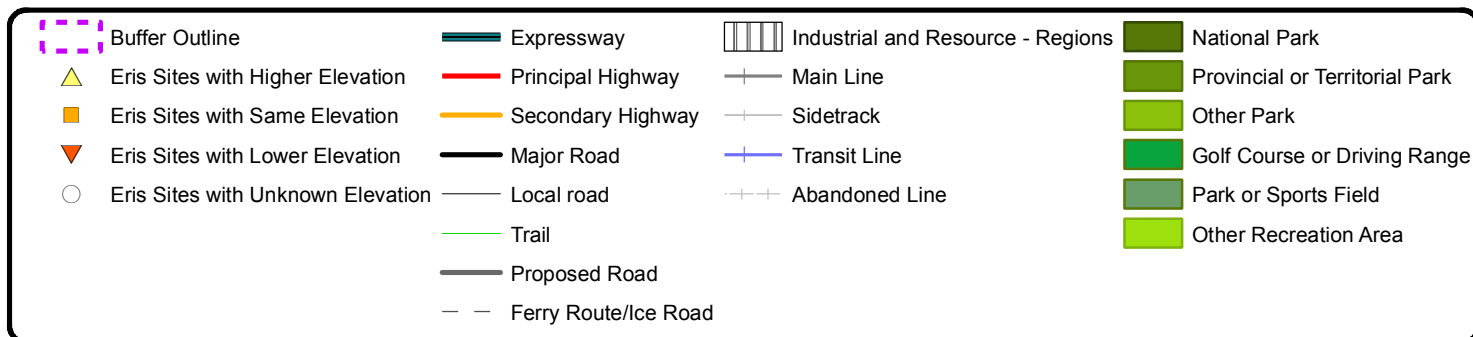
90 45 0 90 m

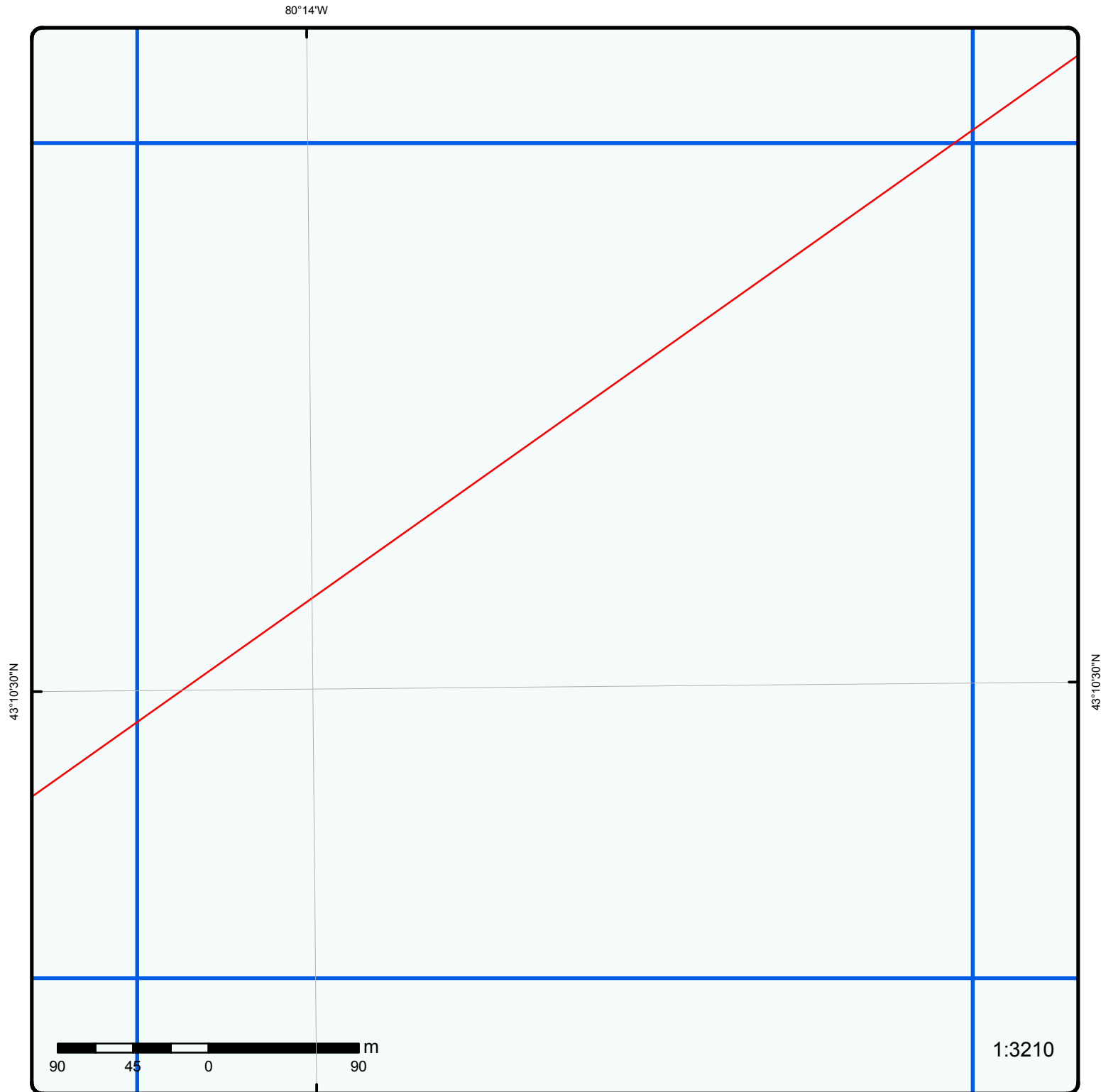
1:3210

**Grid 205**

Order No: 20150428065

Address: Route B, north of Britt, towards Lost Channel, ON

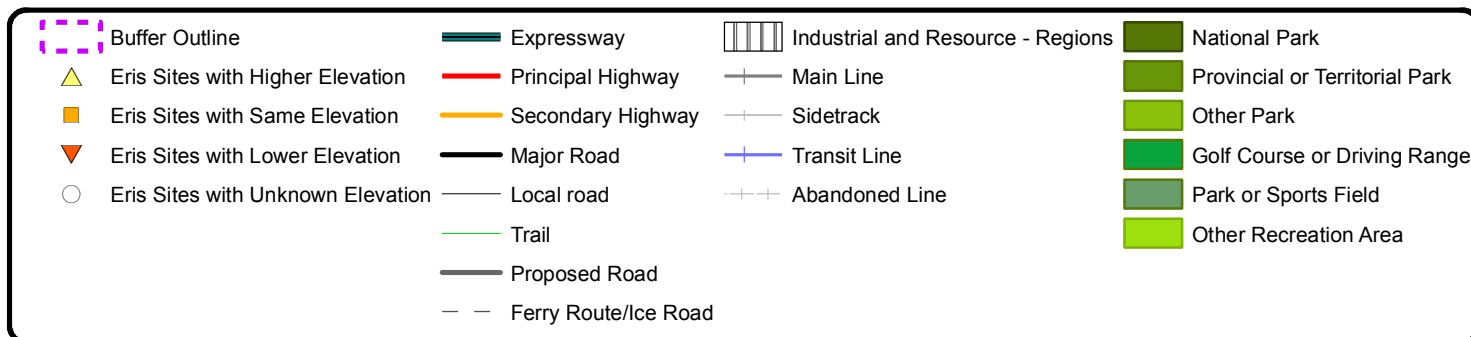


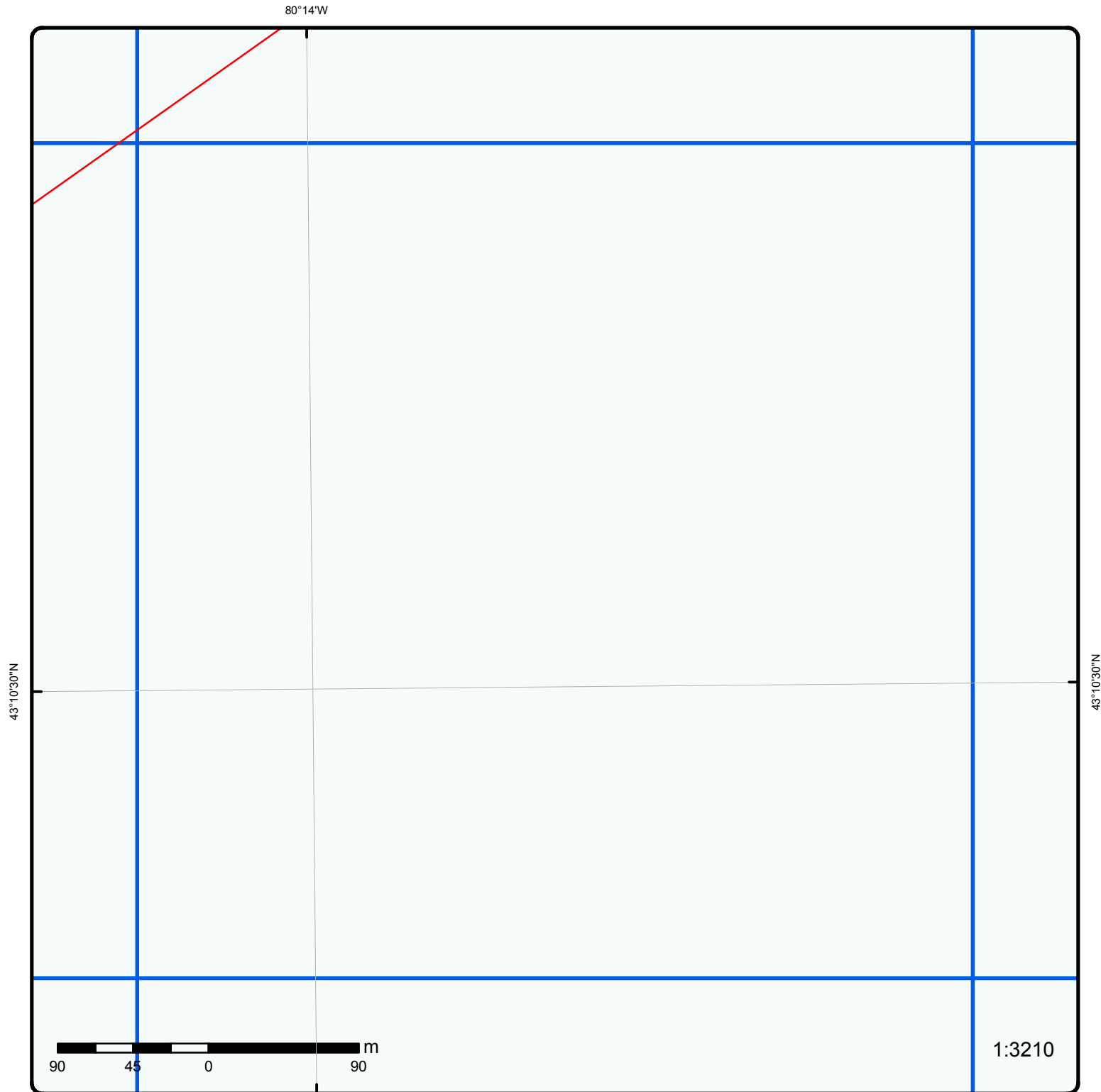


**Grid 206**

Order No: 20150428065

Address: Route B, north of Britt, towards Lost Channel, ON

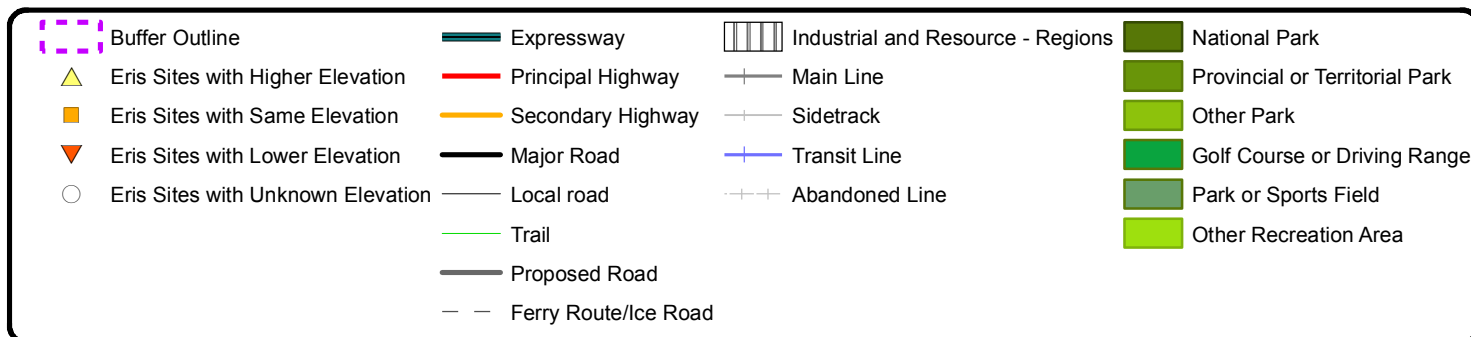


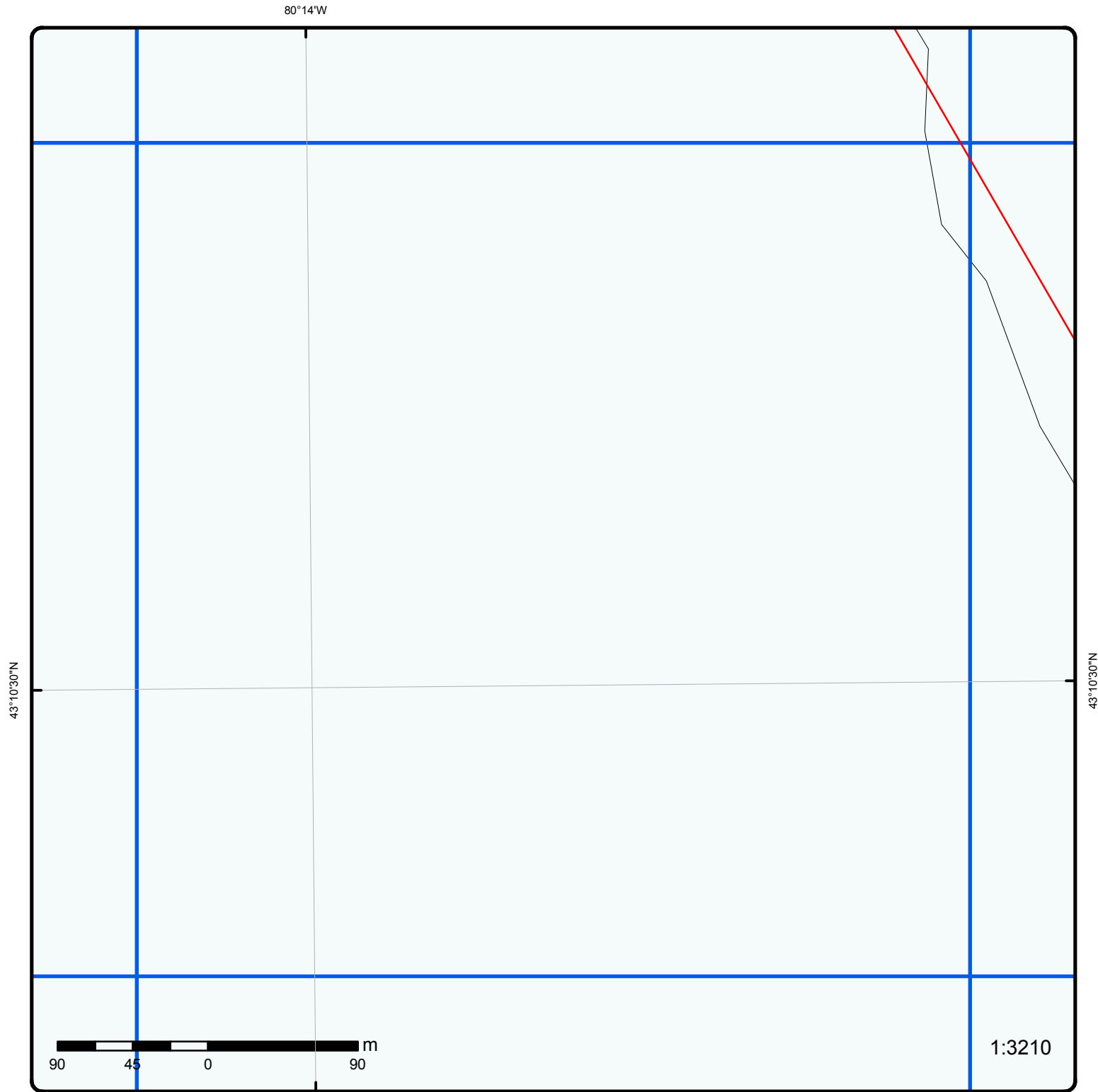


## Grid 207

Order No: 20150428065

Address: Route B, north of Britt, towards Lost Channel, ON

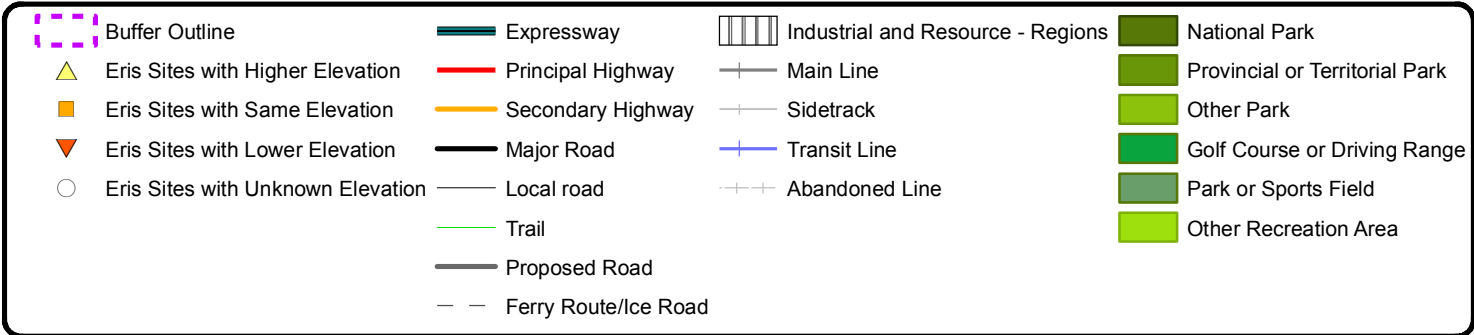




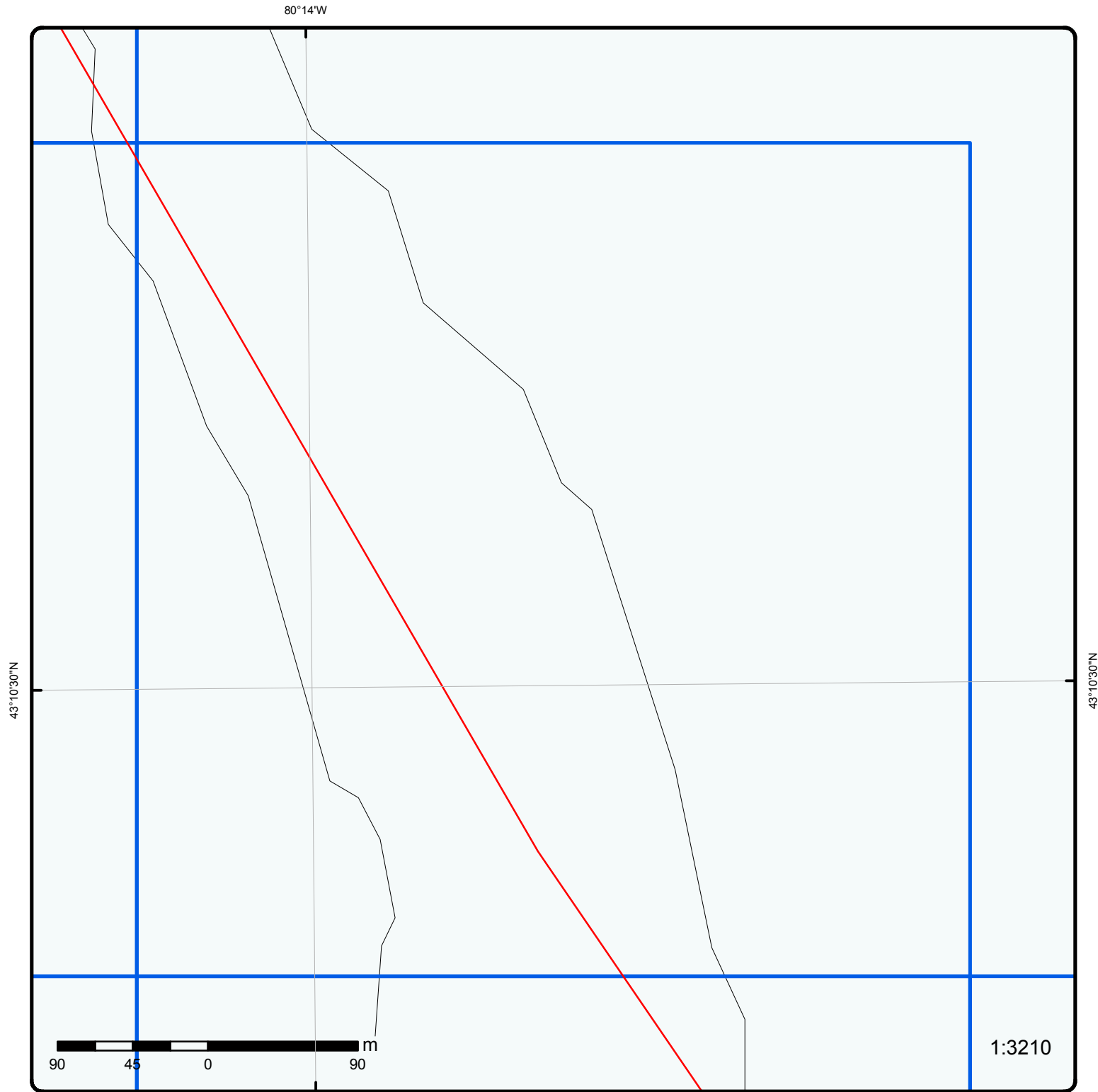
# Grid 208

Order No: 20150428065

Address: Route B, north of Britt, towards Lost Channel, ON



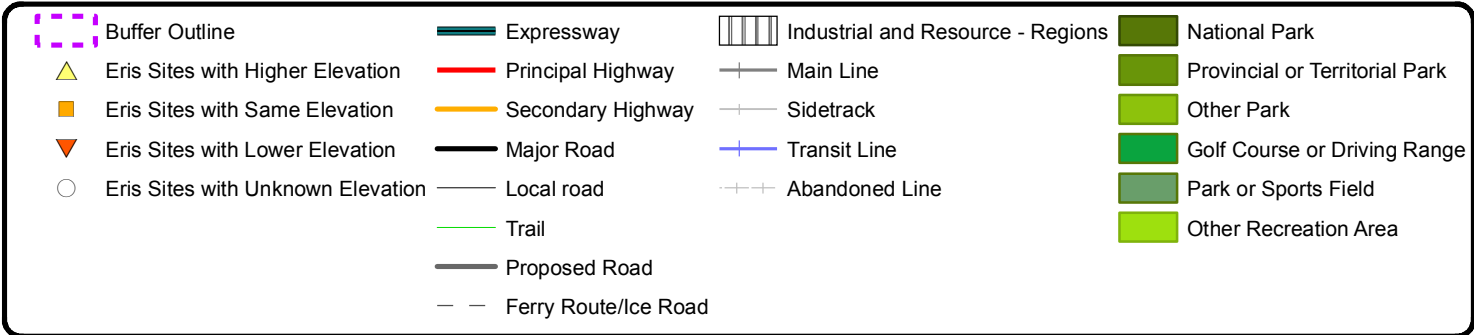


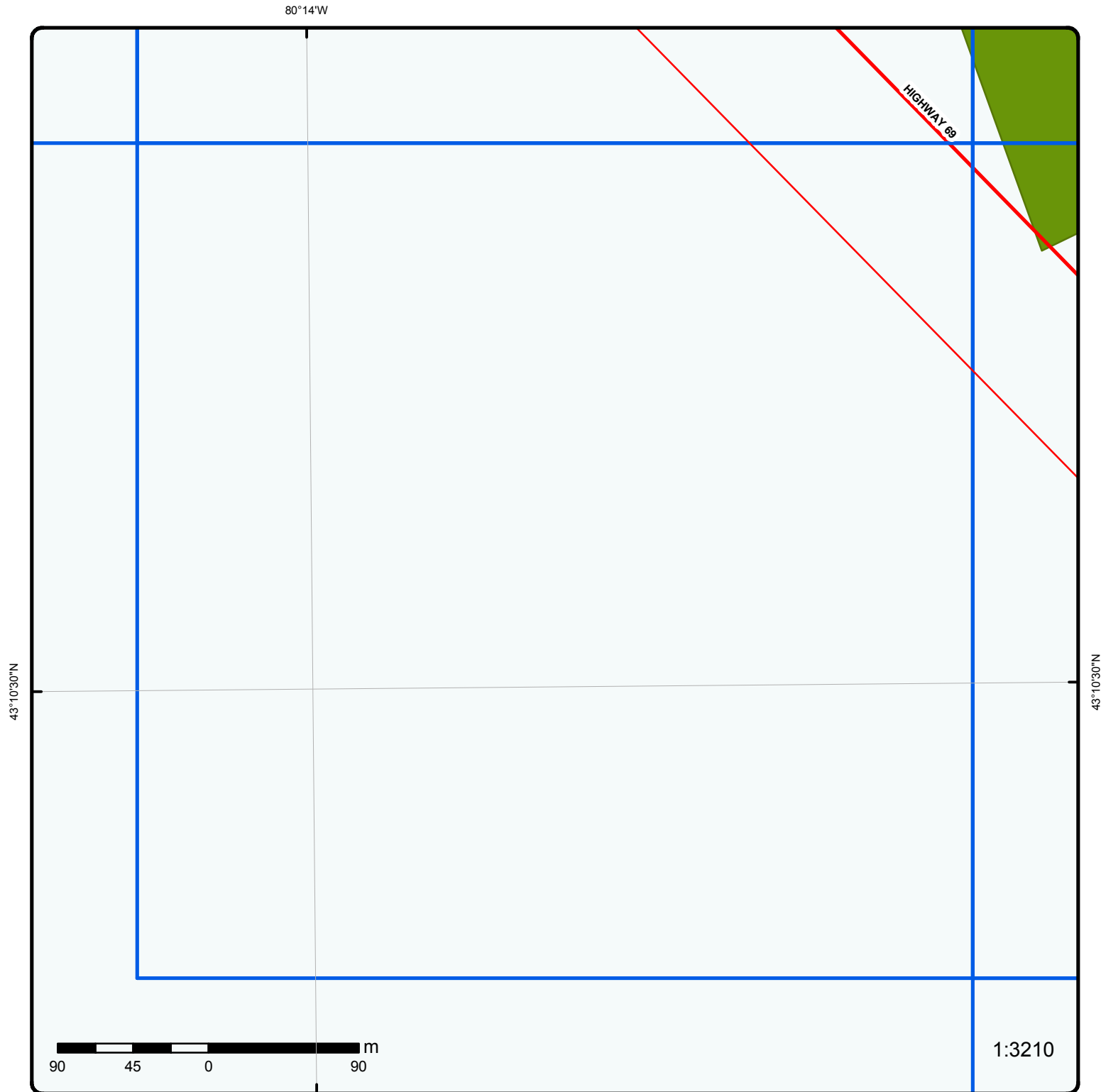


# Grid 209

Order No: 20150428065

Address: Route B, north of Britt, towards Lost Channel, ON

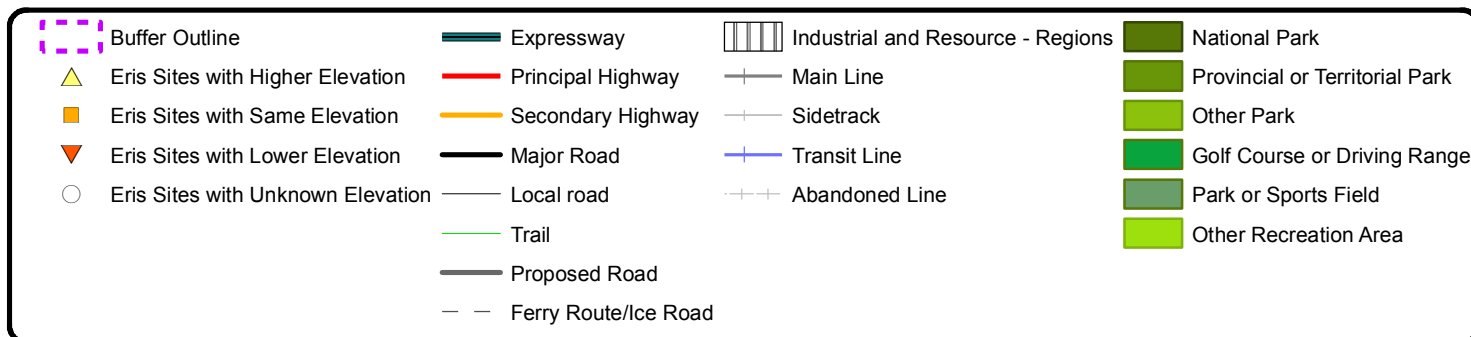





## Grid 210

Order No: 20150428065

Address: Route B, north of Britt, towards Lost Channel, ON

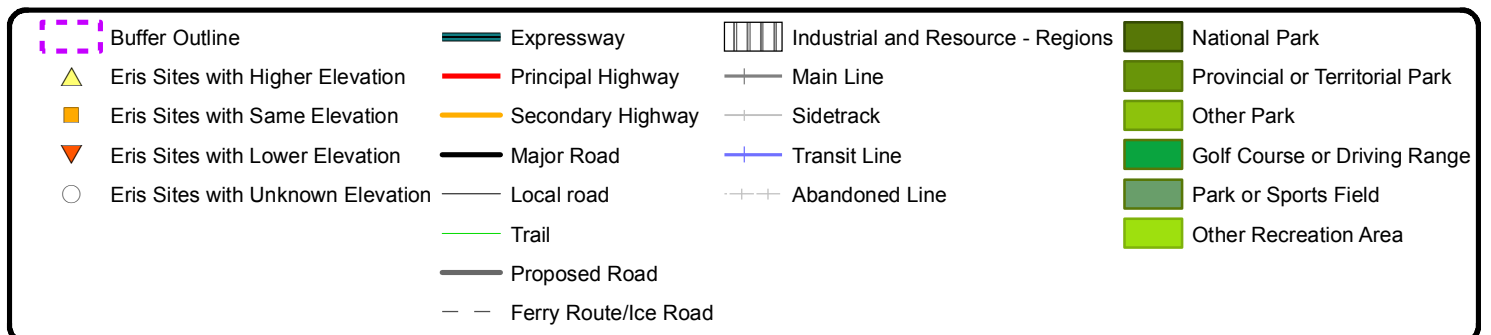


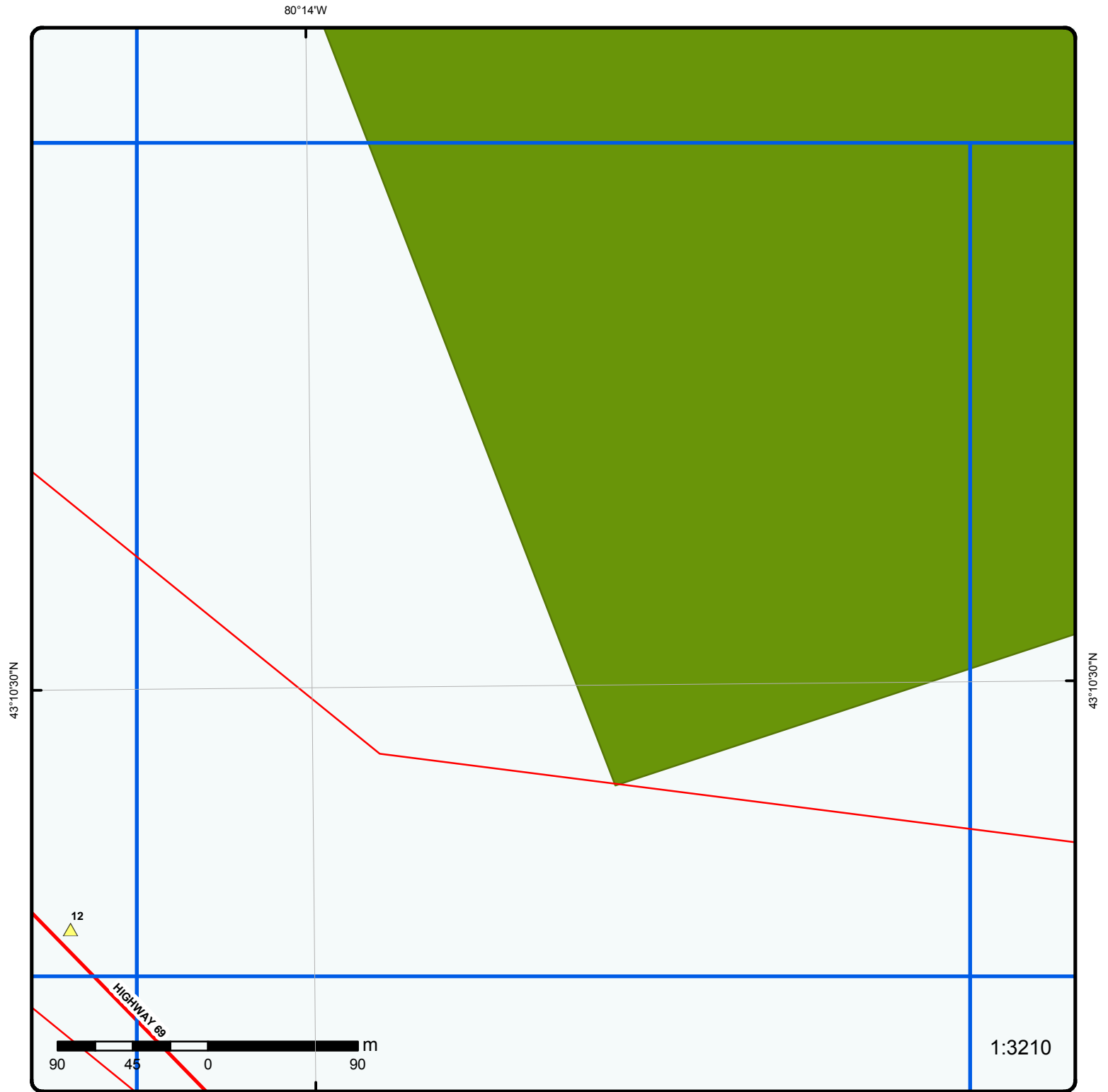
80°14'W

**Grid 211**

Order No: 20150428065

Address: Route B, north of Britt, towards Lost Channel, ON

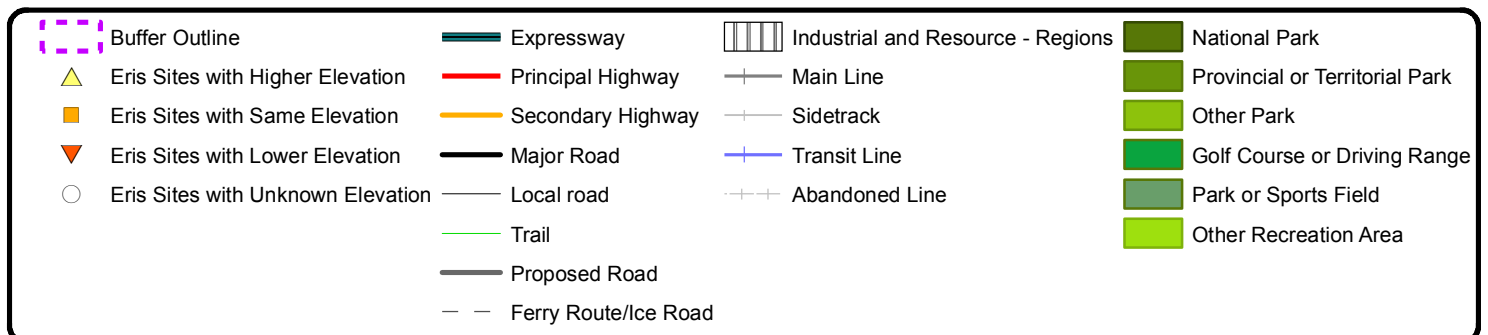




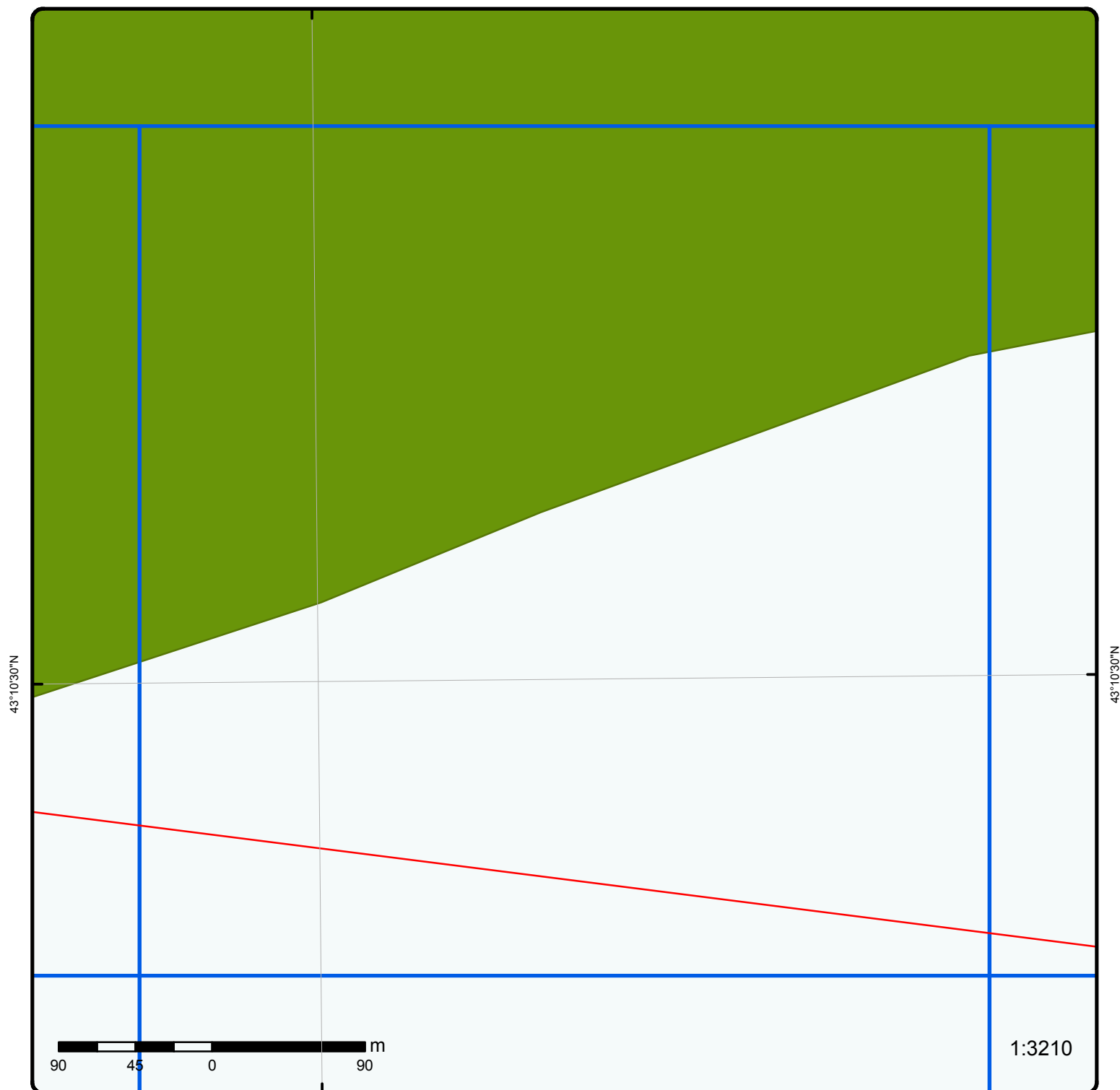
**Grid 212**

Order No: 20150428065

Address: Route B, north of Britt, towards Lost Channel, ON

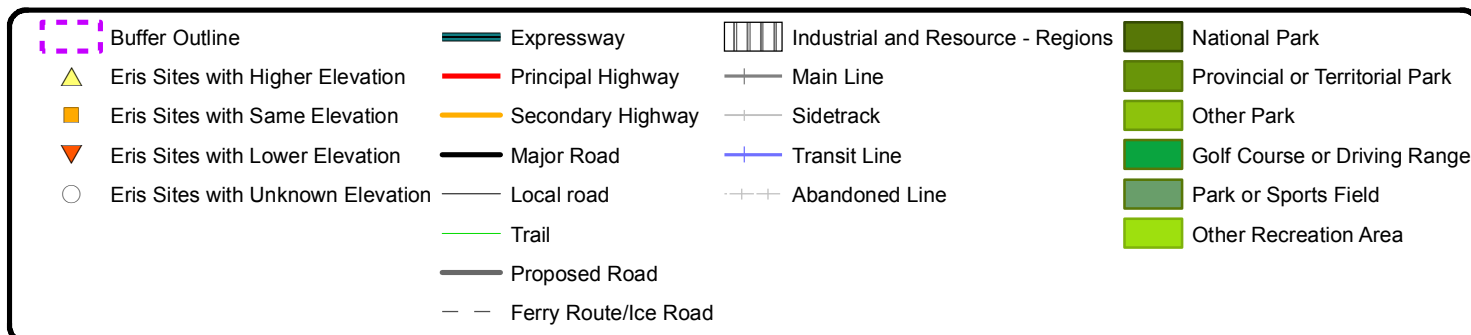


80°14'W

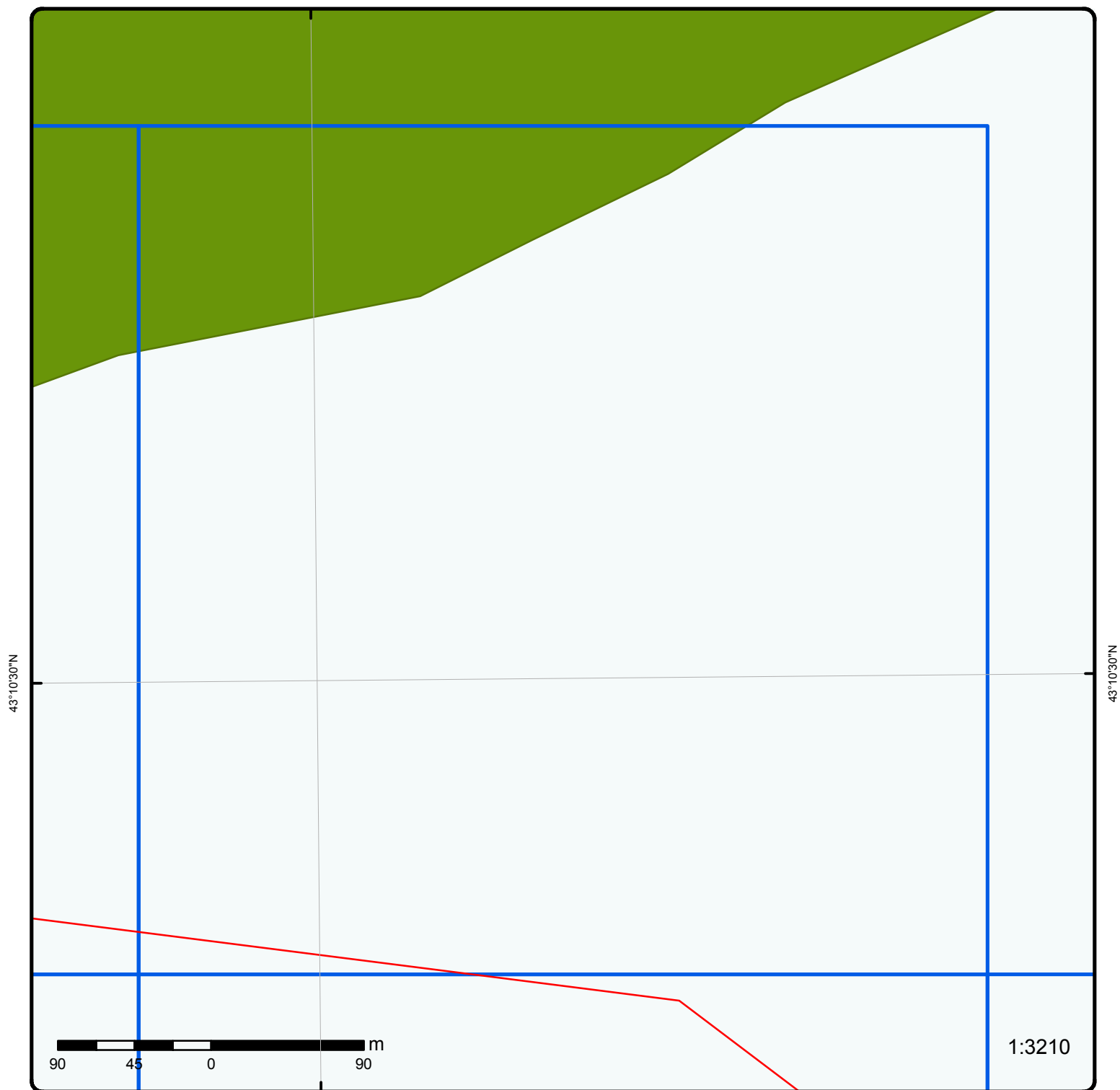
**Grid 213**

Order No: 20150428065

Address: Route B, north of Britt, towards Lost Channel, ON



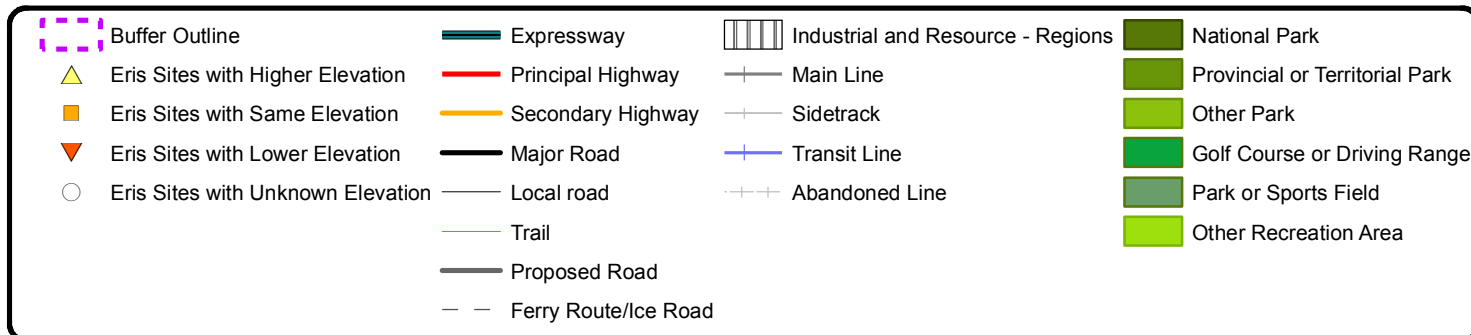
80°14'W

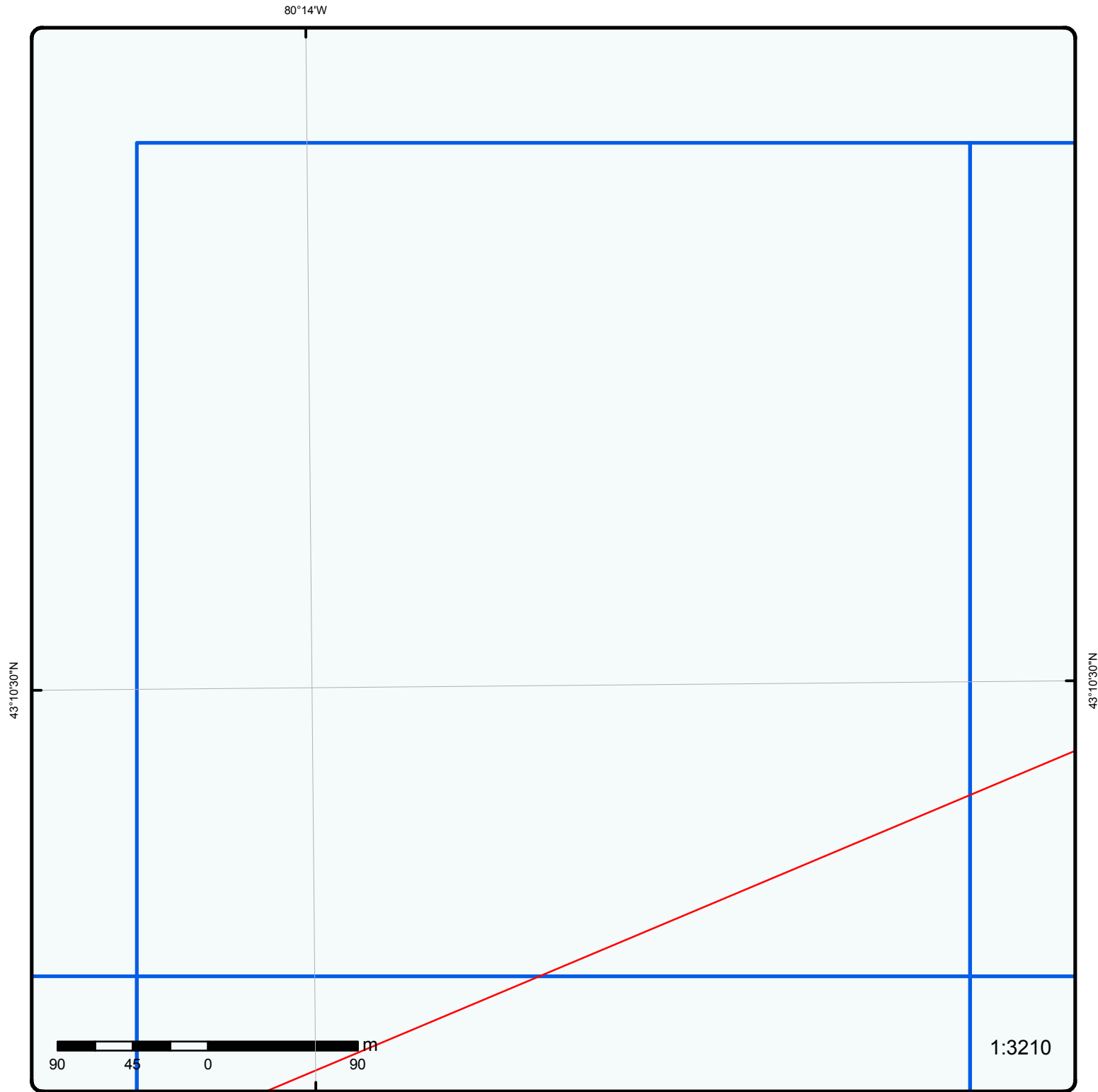


## Grid 214

Order No: 20150428065

Address: Route B, north of Britt, towards Lost Channel, ON

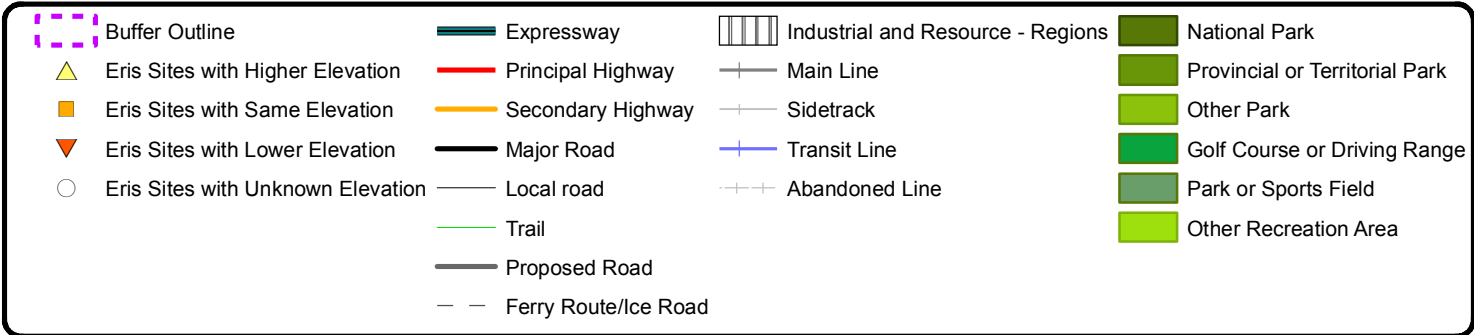


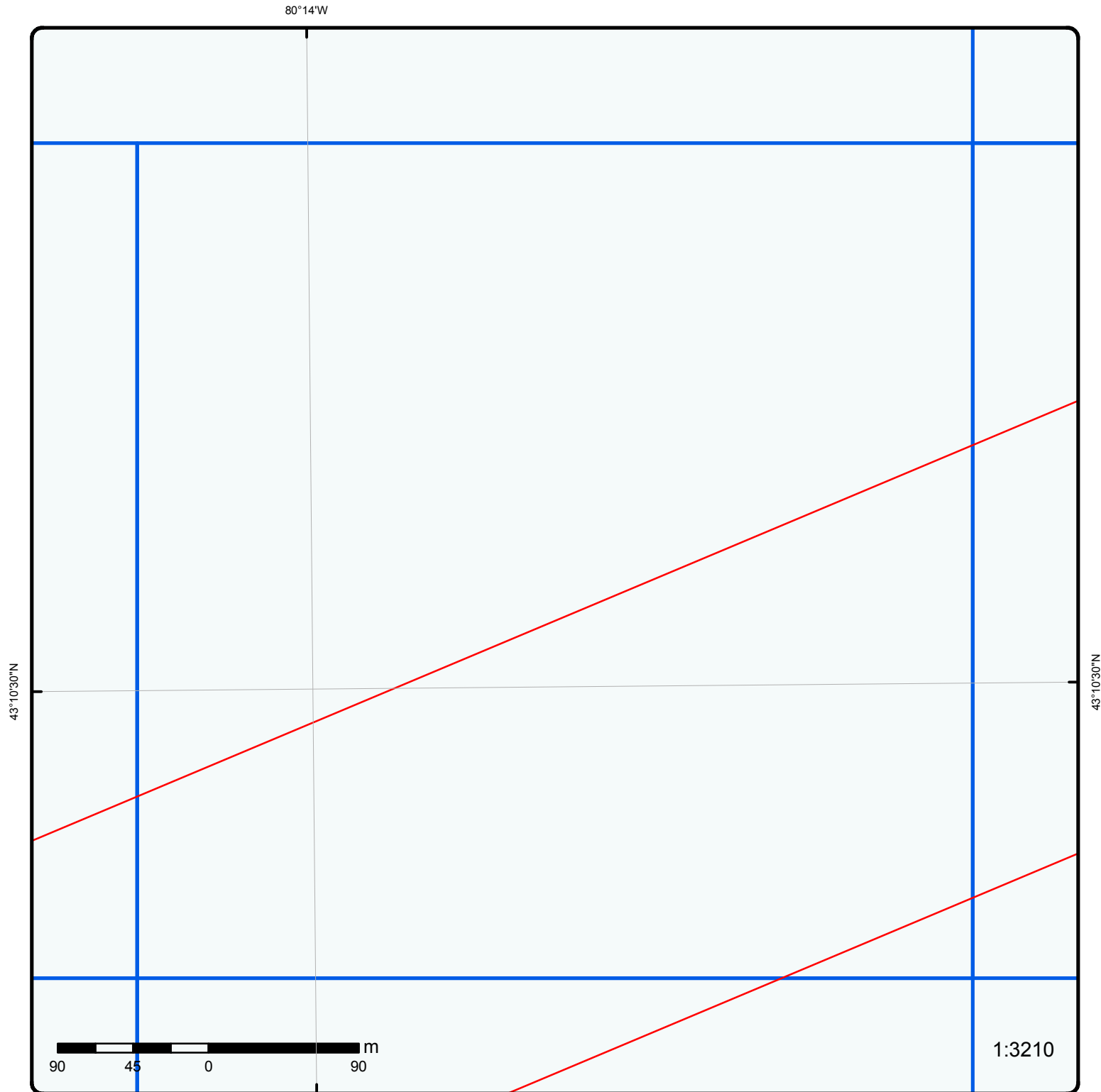


# Grid 215

Order No: 20150428065

Address: Route B, north of Britt, towards Lost Channel, ON

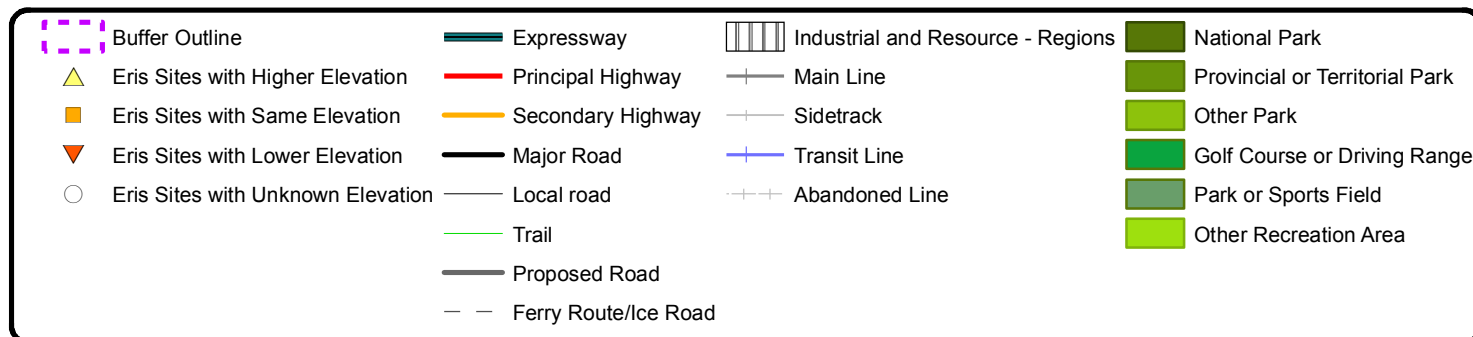




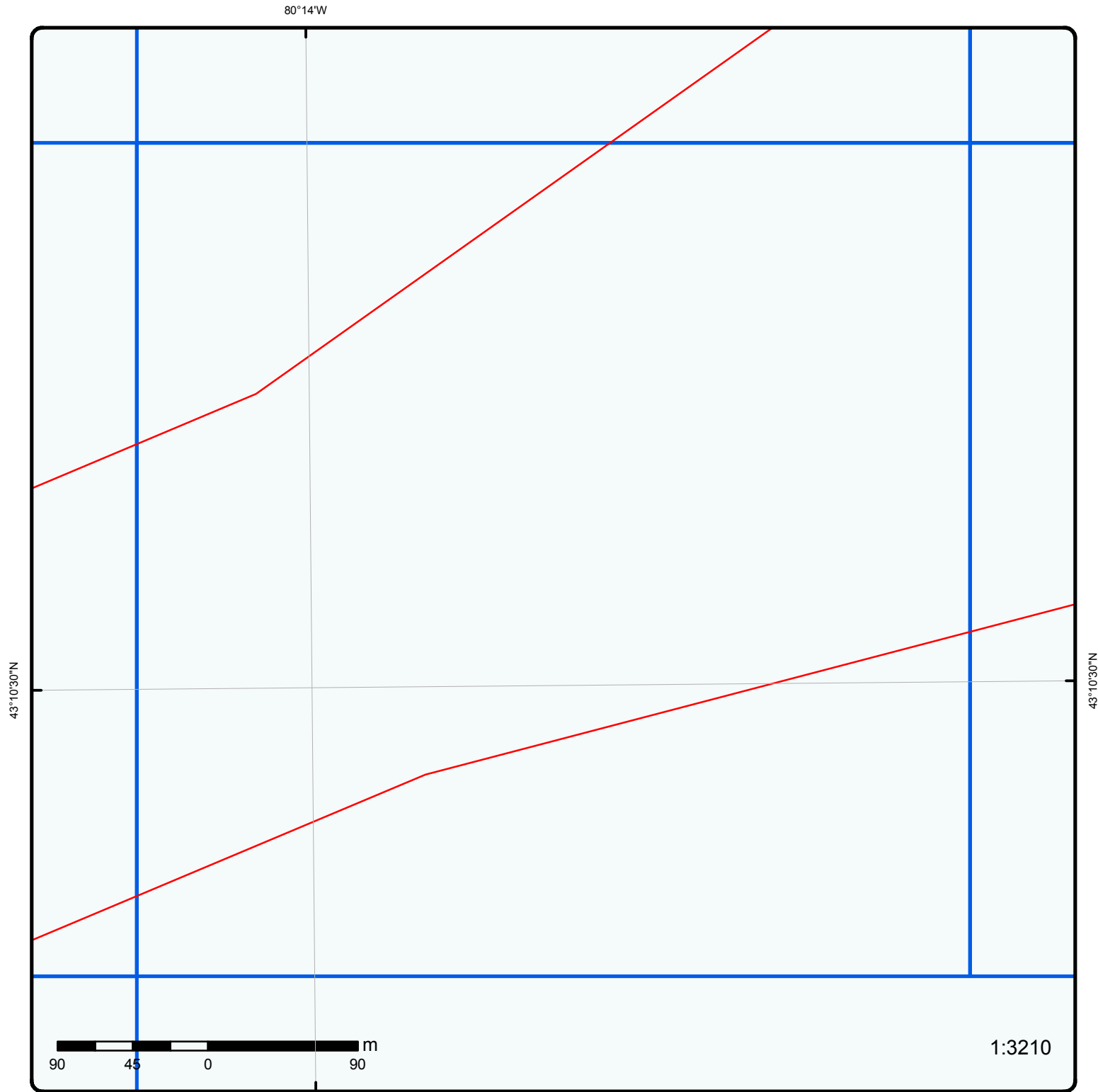
## Grid 216

Order No: 20150428065

Address: Route B, north of Britt, towards Lost Channel, ON



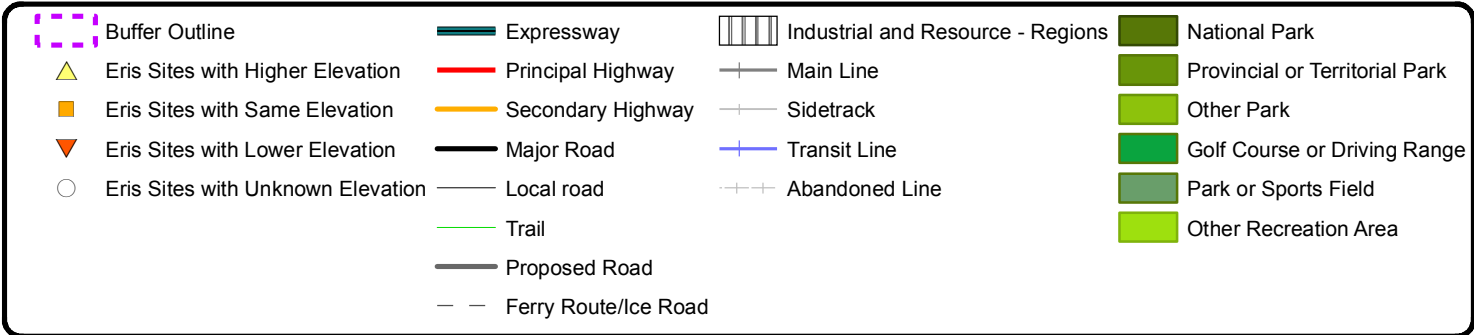




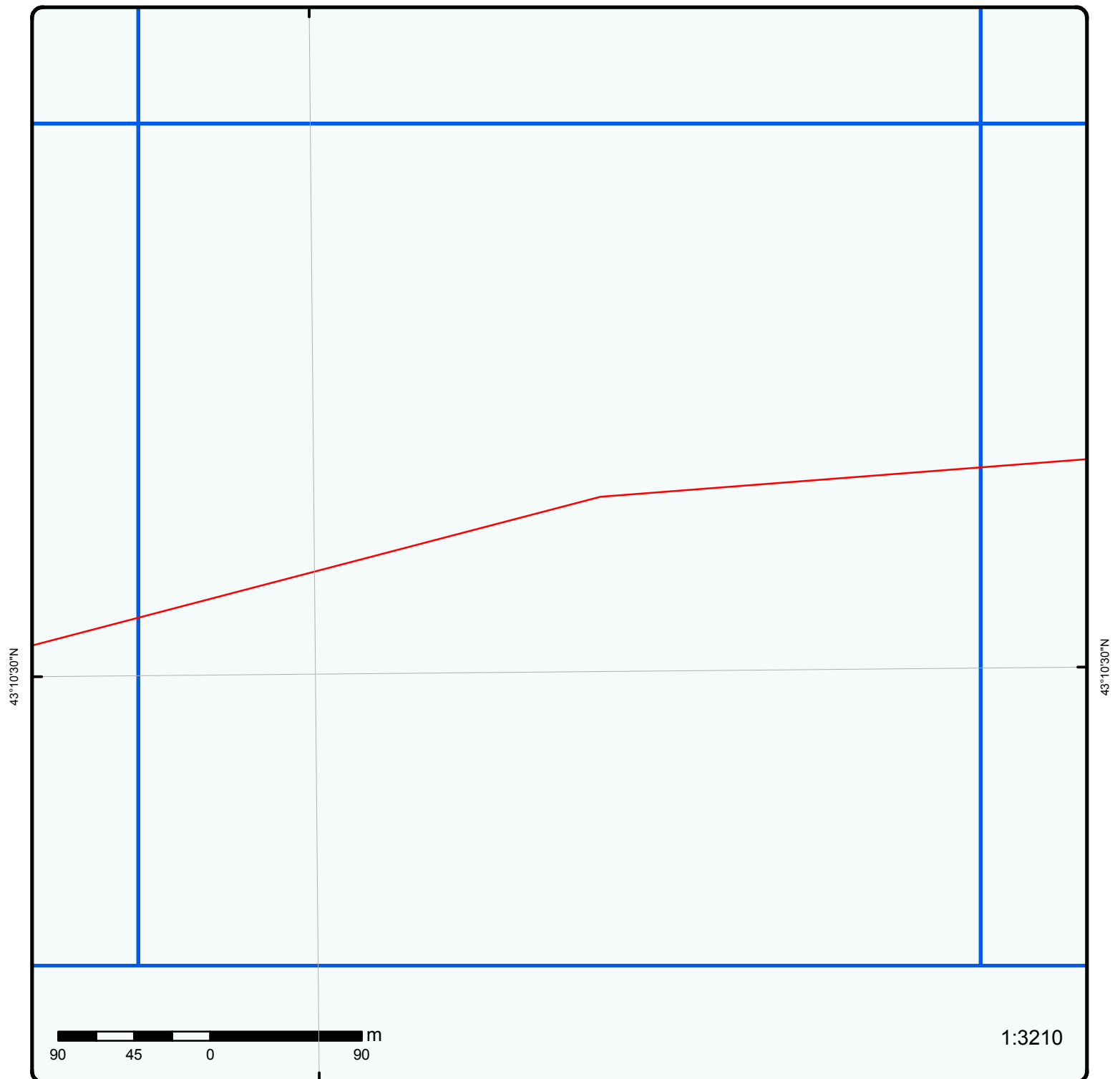
# Grid 217

Order No: 20150428065

Address: Route B, north of Britt, towards Lost Channel, ON

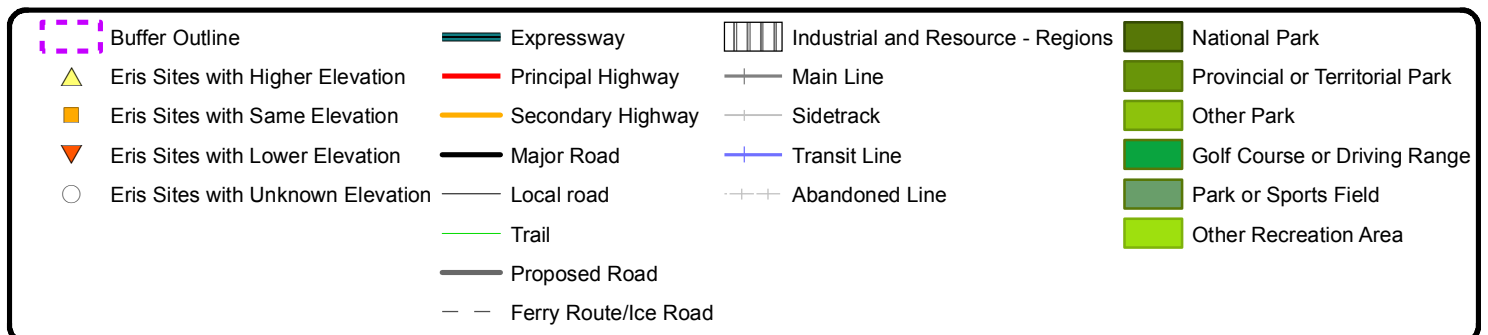


80°14'W

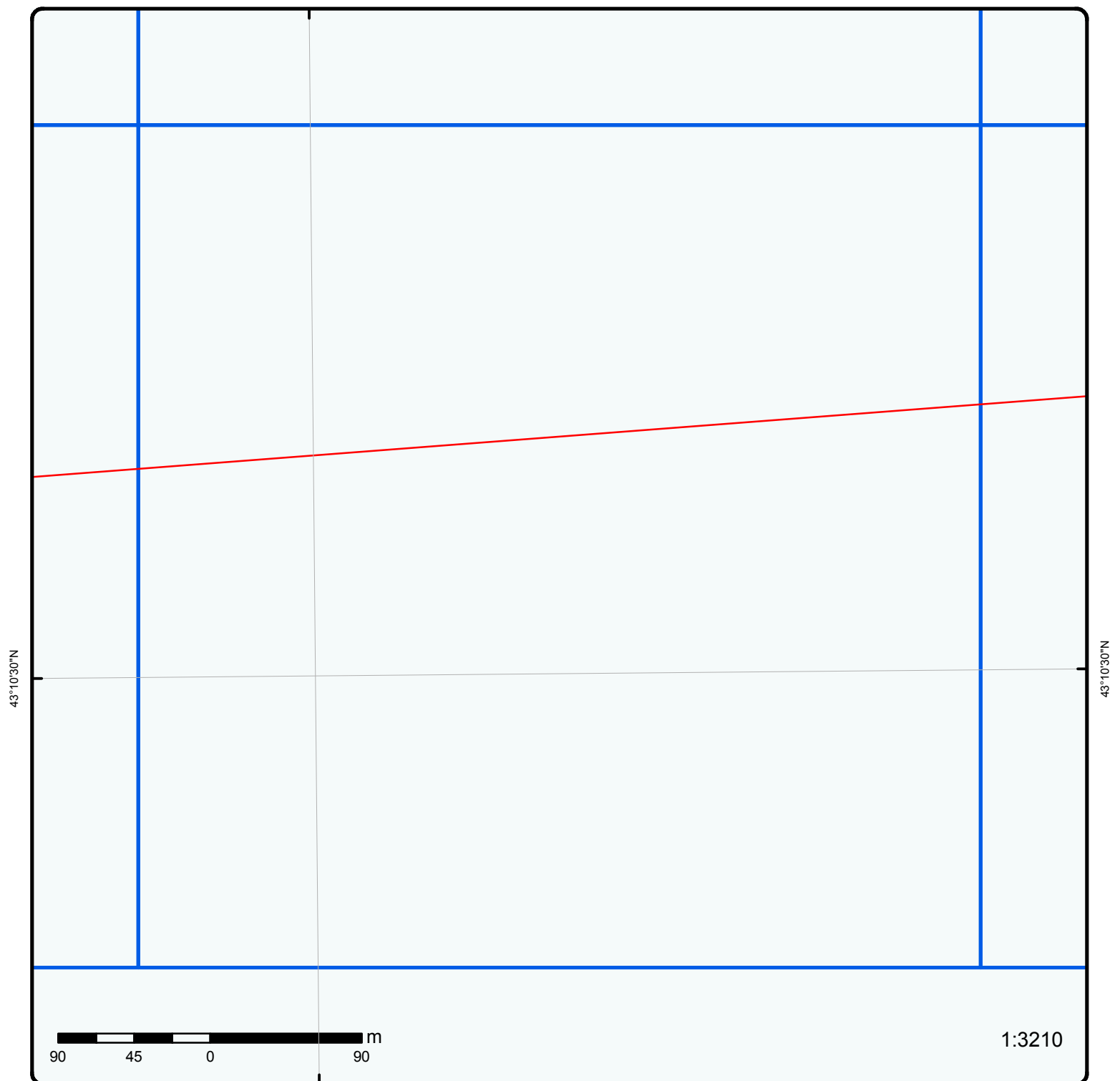
**Grid 218**

Order No: 20150428065

Address: Route B, north of Britt, towards Lost Channel, ON

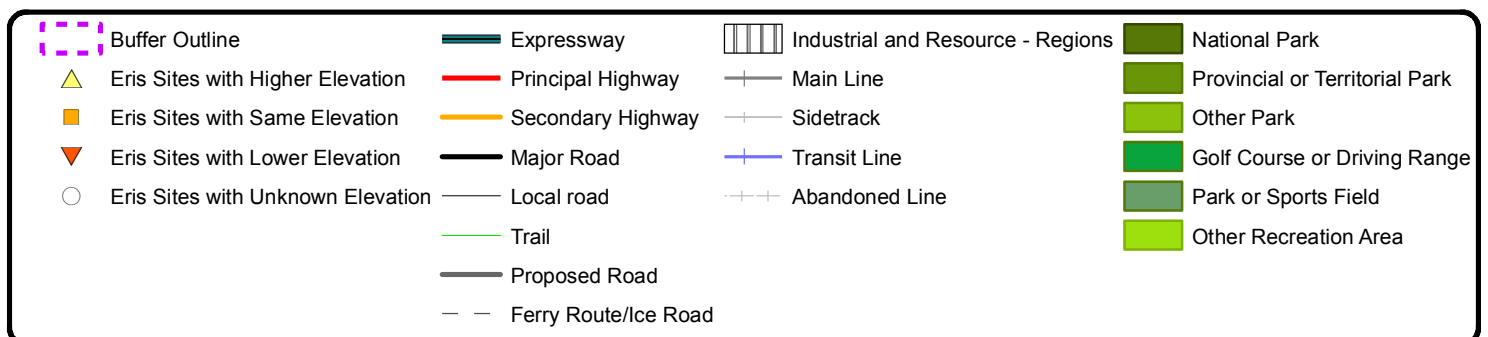


80°14'W

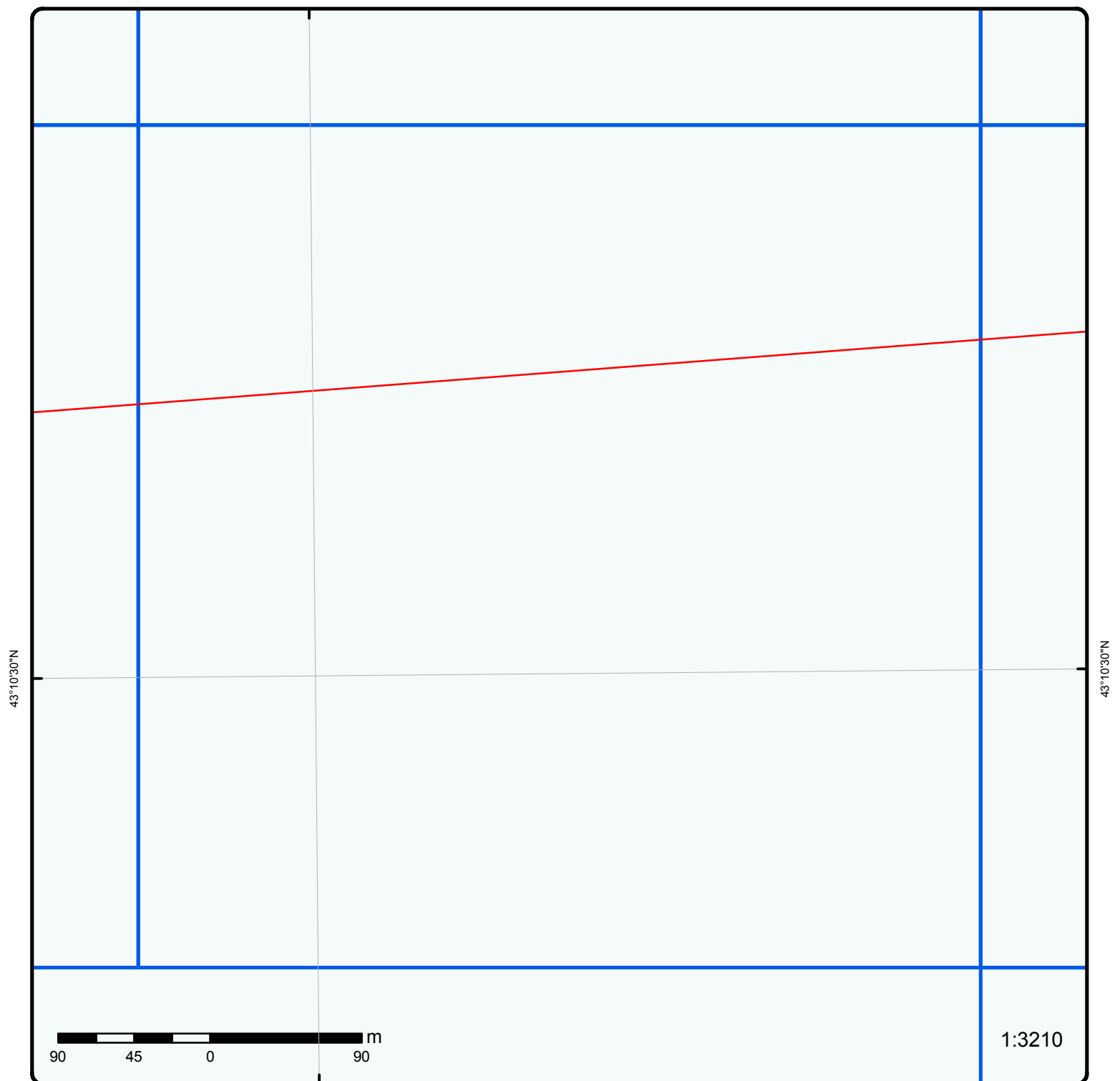
**Grid 219**

Order No: 20150428065

Address: Route B, north of Britt, towards Lost Channel, ON

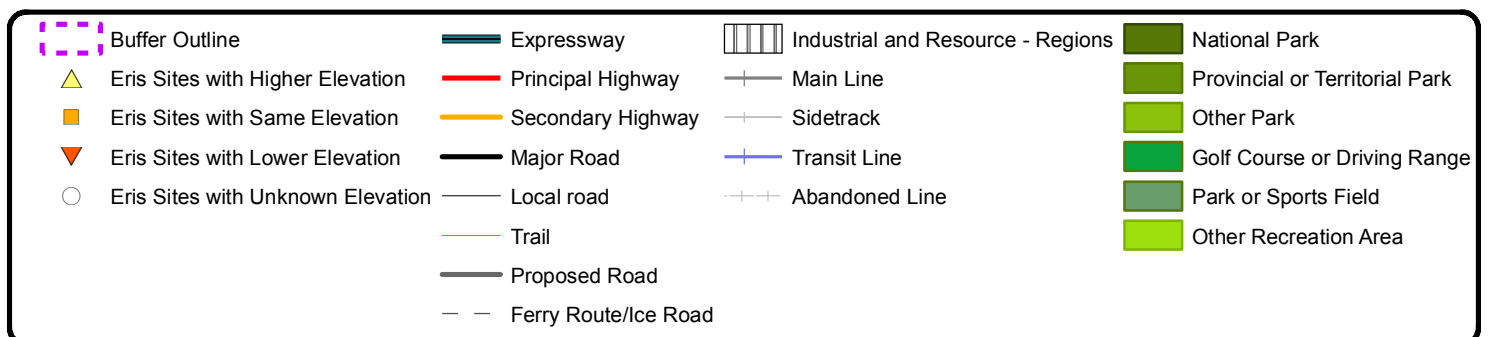


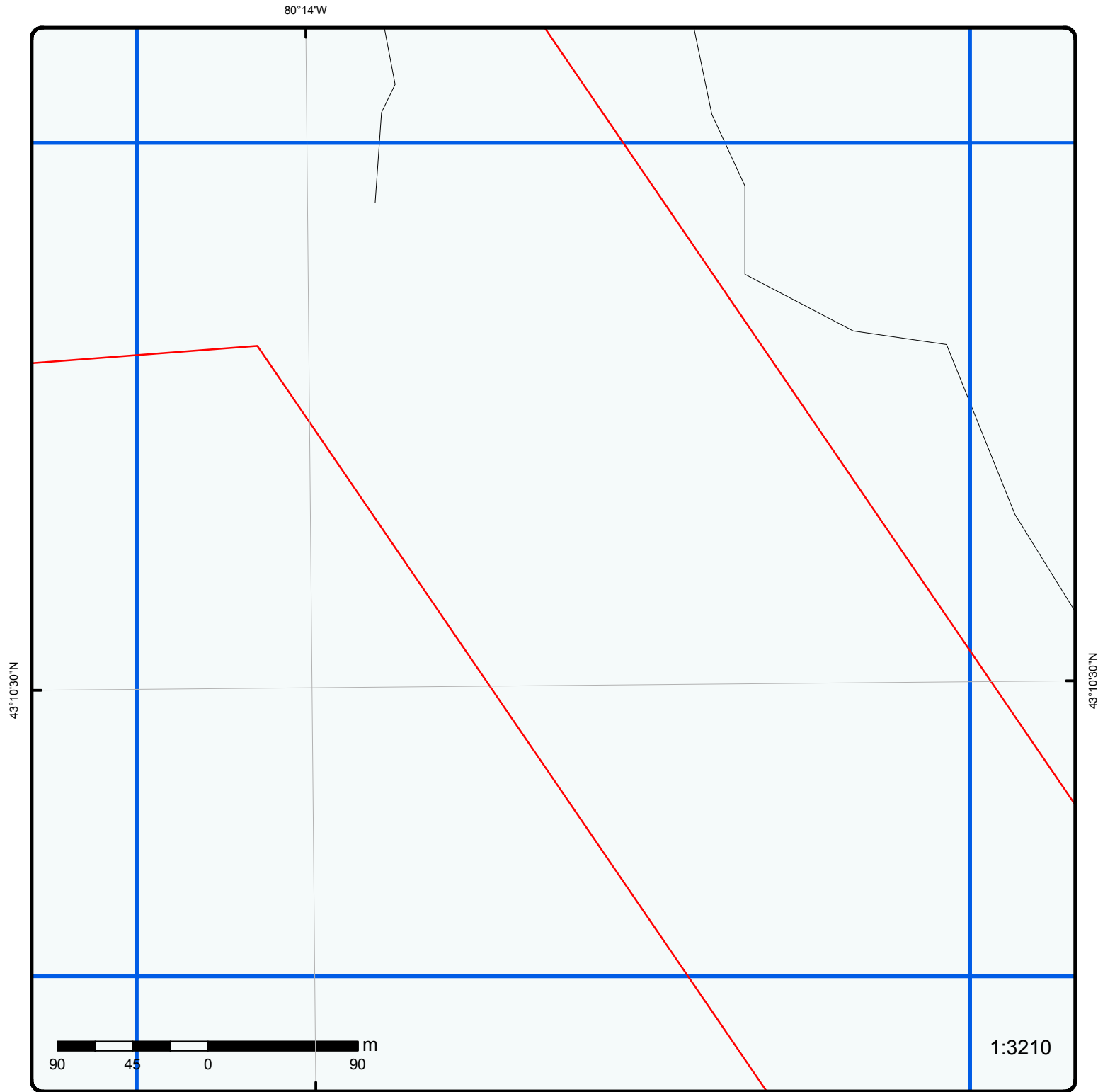
80°14'W

**Grid 220**

Order No: 20150428065

Address: Route B, north of Britt, towards Lost Channel, ON

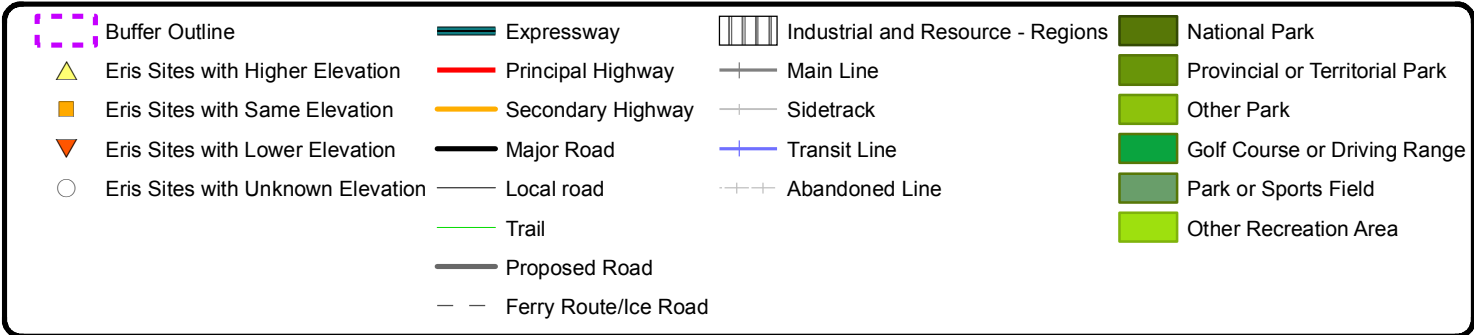


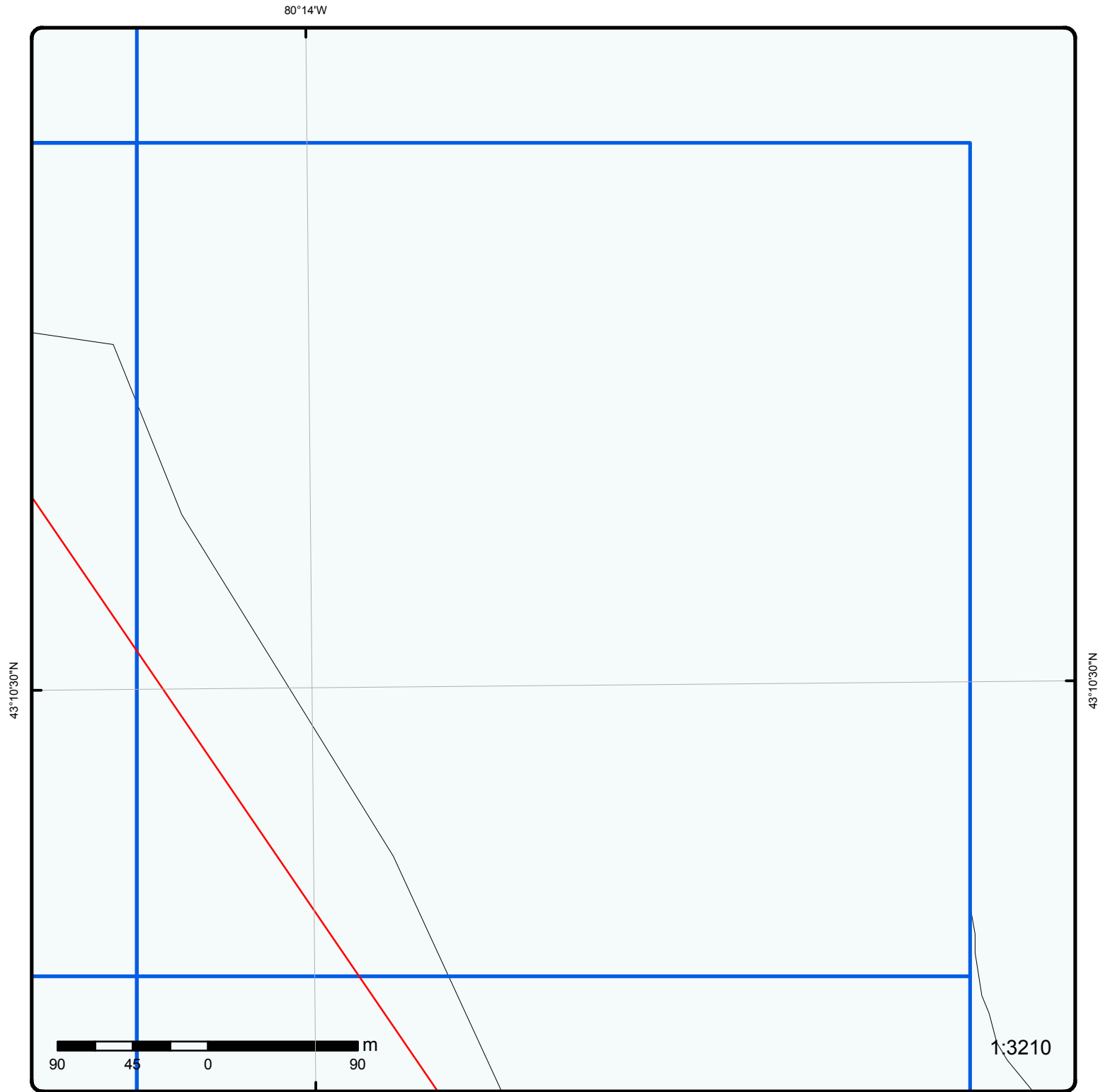


# Grid 221

Order No: 20150428065

Address: Route B, north of Britt, towards Lost Channel, ON










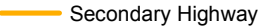








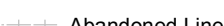



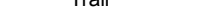
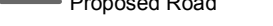


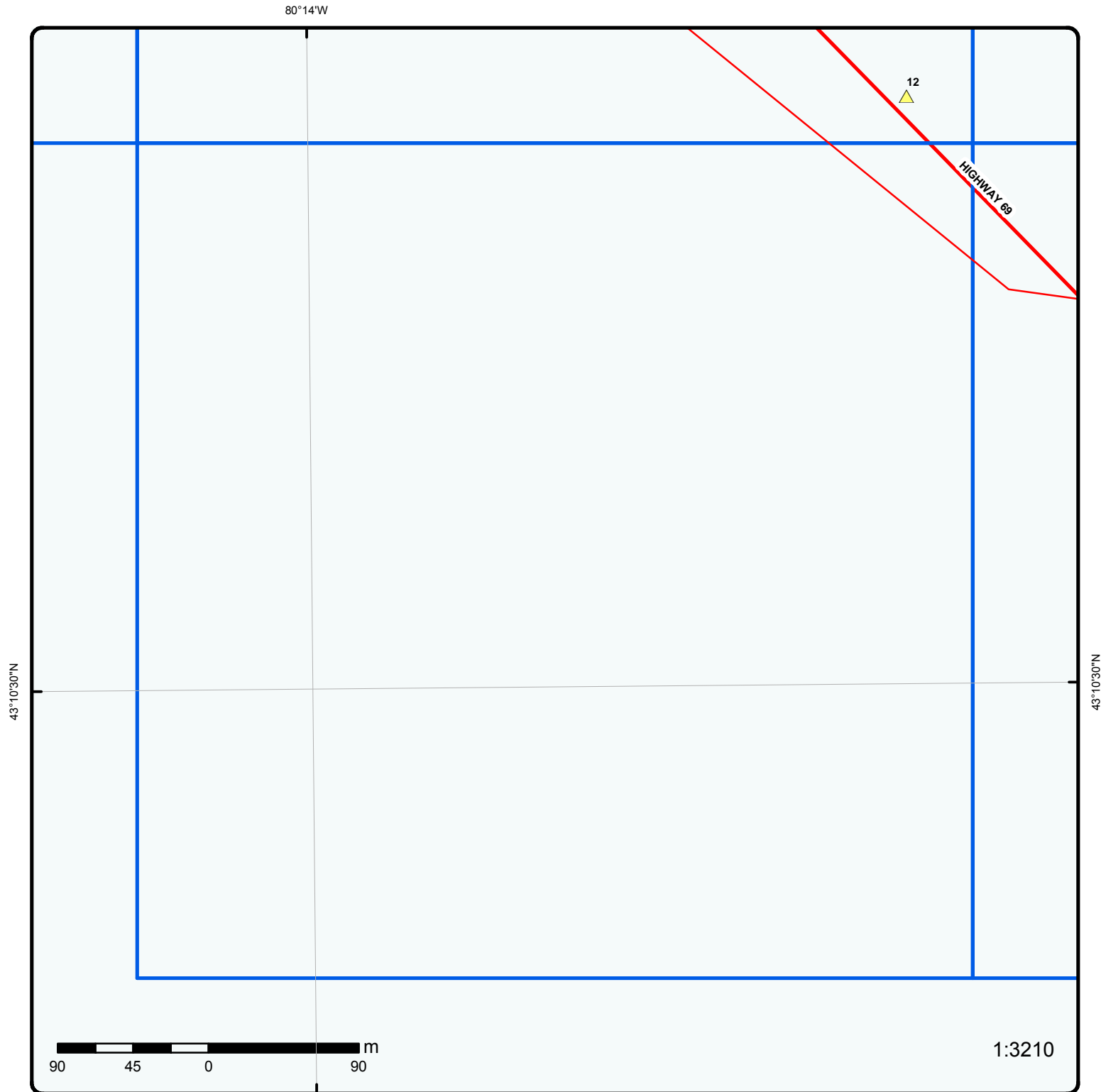


**Grid 222**

Order No: 20150428065

Address: Route B, north of Britt, towards Lost Channel, ON

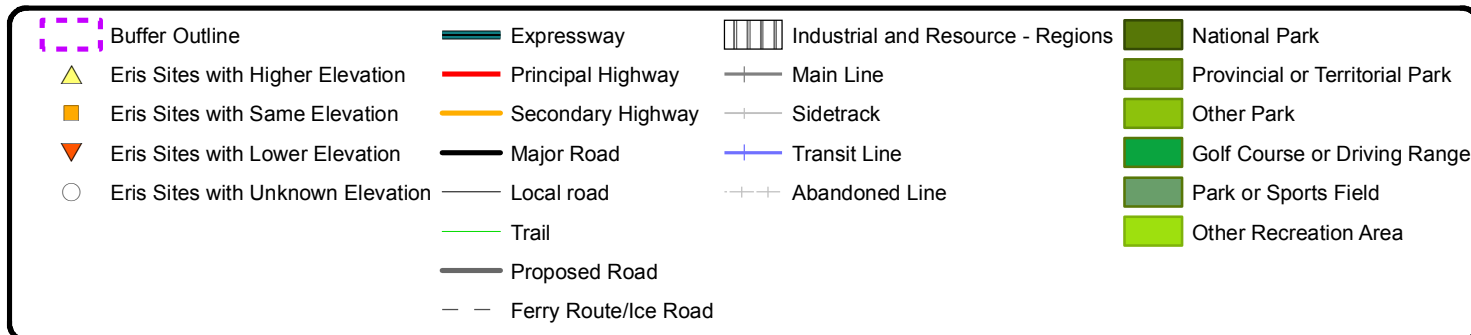
 Buffer Outline	 Expressway	 Industrial and Resource - Regions	 National Park
 Eris Sites with Higher Elevation	 Principal Highway	 Main Line	 Provincial or Territorial Park
 Eris Sites with Same Elevation	 Secondary Highway	 Sidetrack	 Other Park
 Eris Sites with Lower Elevation	 Major Road	 Transit Line	 Golf Course or Driving Range
 Eris Sites with Unknown Elevation	 Local road	 Abandoned Line	 Park or Sports Field
	 Trail		 Other Recreation Area
	 Proposed Road		
	 Ferry Route/Ice Road		



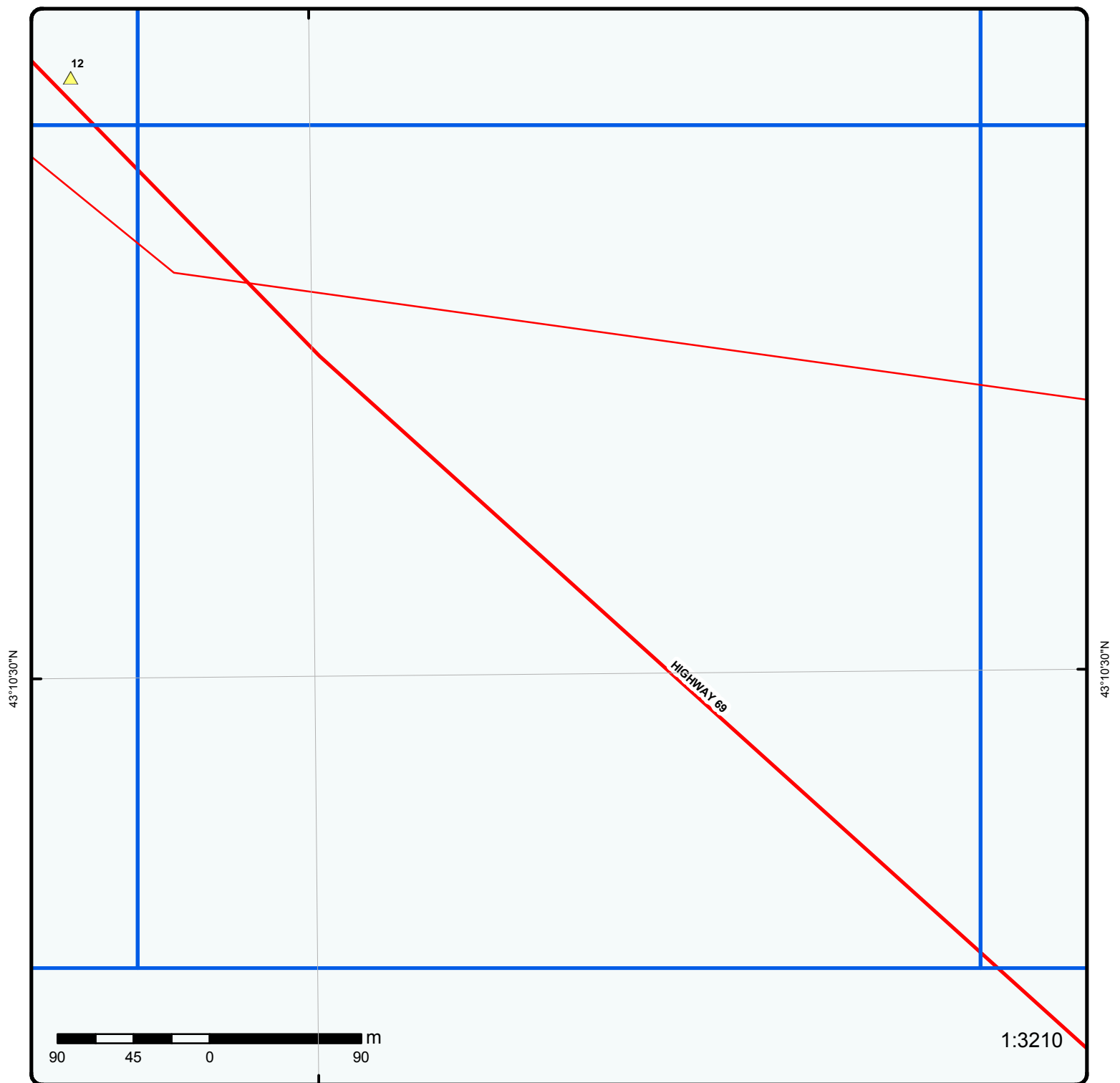
## Grid 223

Order No: 20150428065

Address: Route B, north of Britt, towards Lost Channel, ON

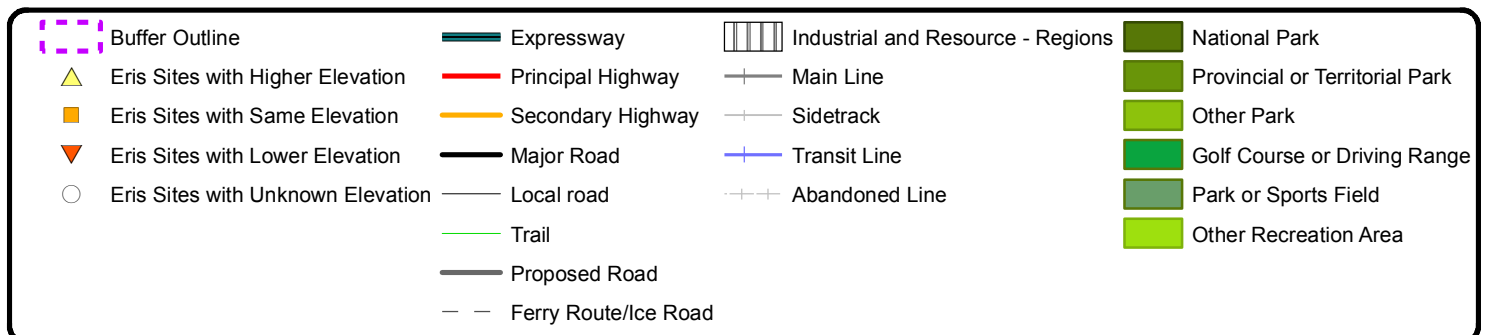


80°14'W

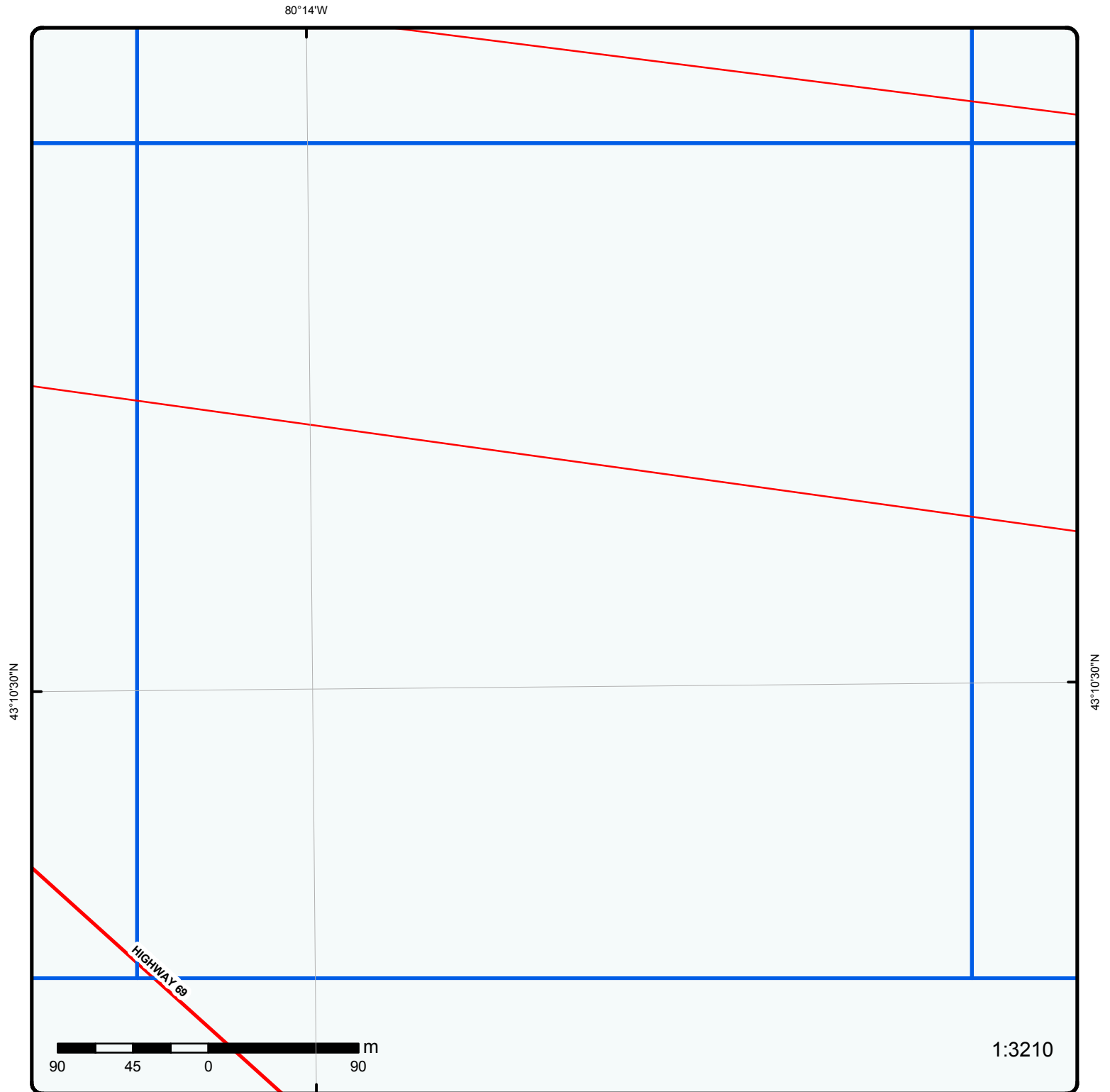
**Grid 224**

Order No: 20150428065

Address: Route B, north of Britt, towards Lost Channel, ON



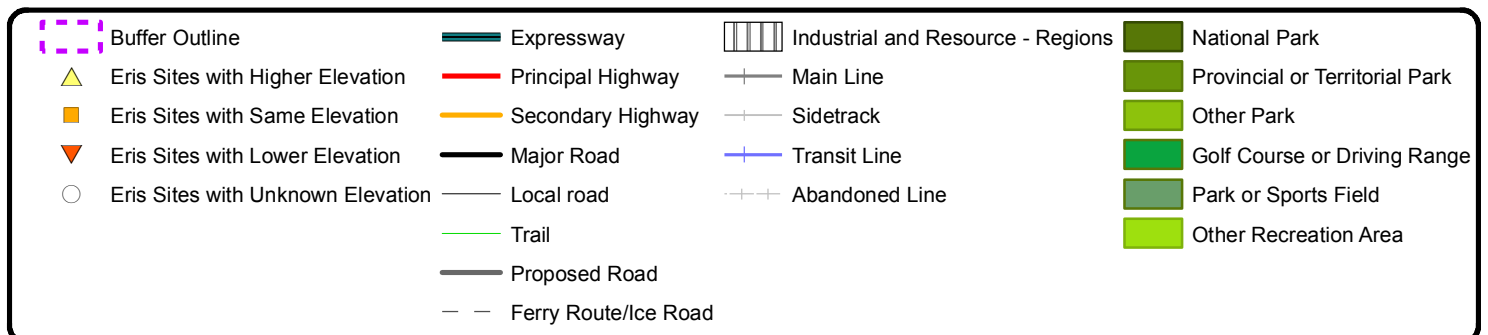




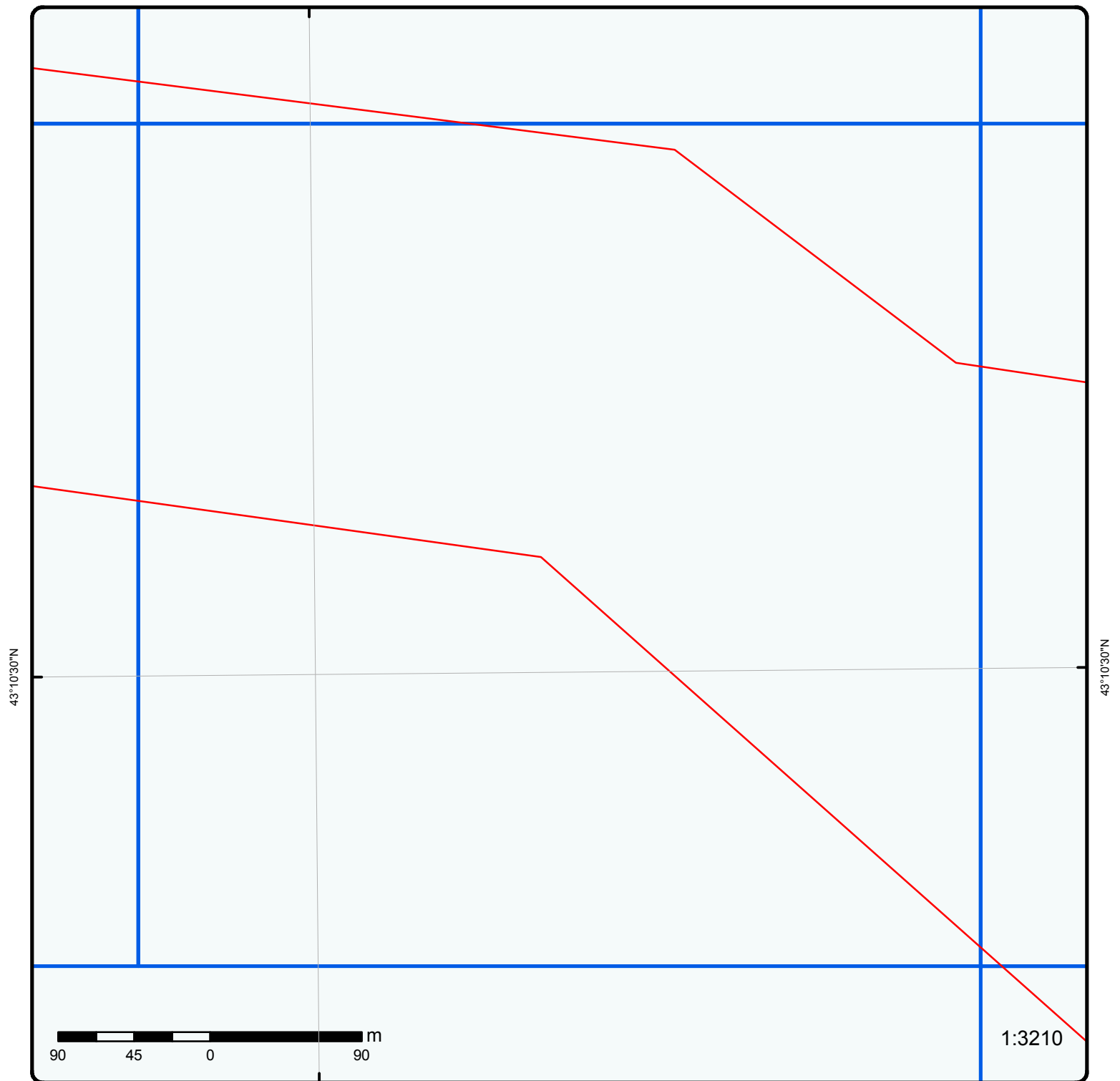
## Grid 225

Order No: 20150428065

Address: Route B, north of Britt, towards Lost Channel, ON



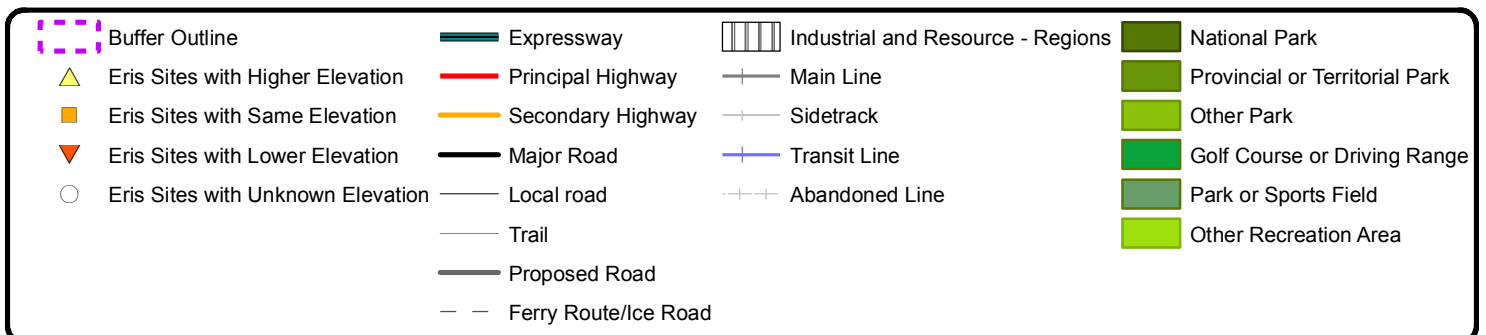
80°14'W



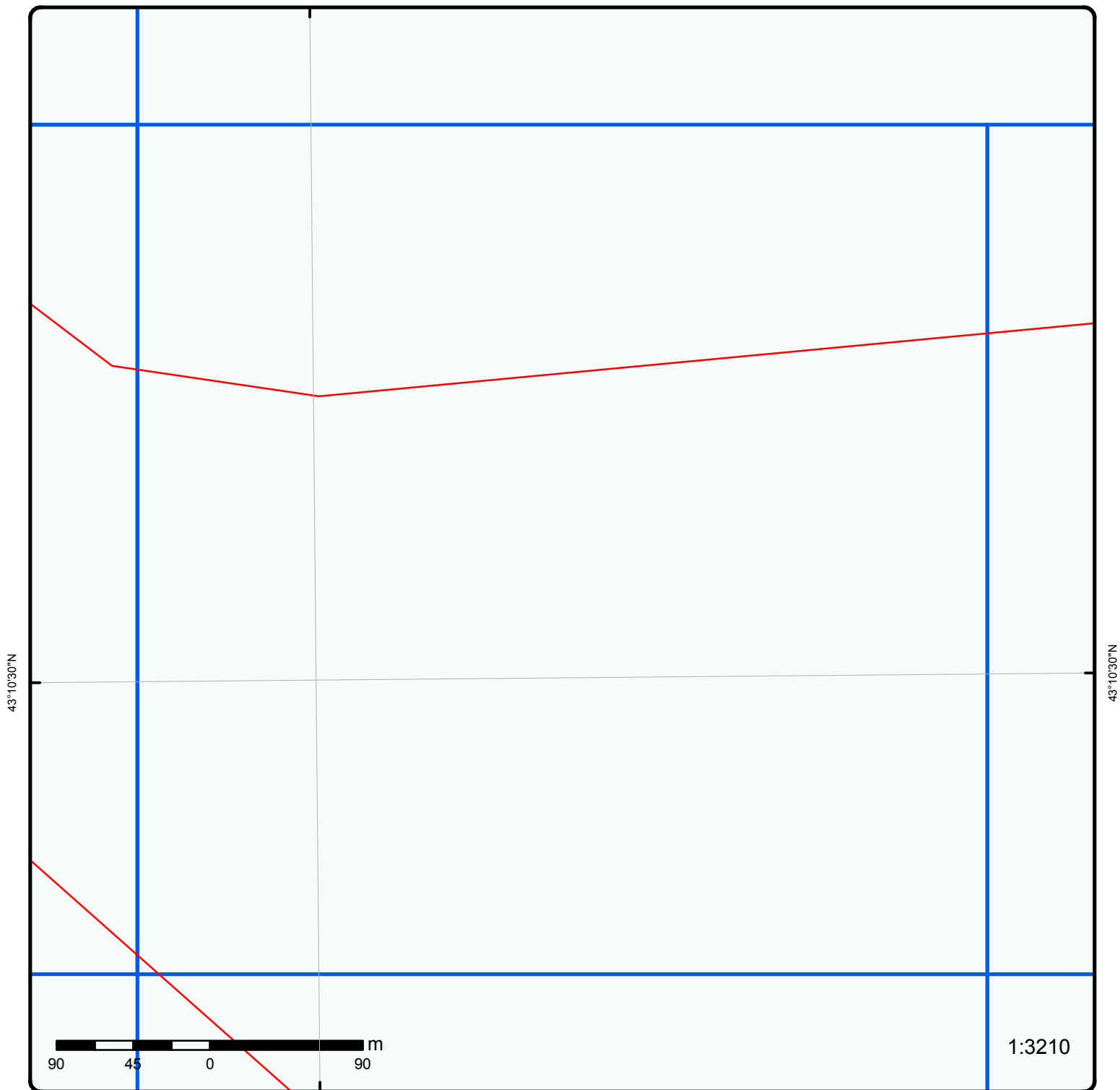
## Grid 226

Order No: 20150428065

Address: Route B, north of Britt, towards Lost Channel, ON

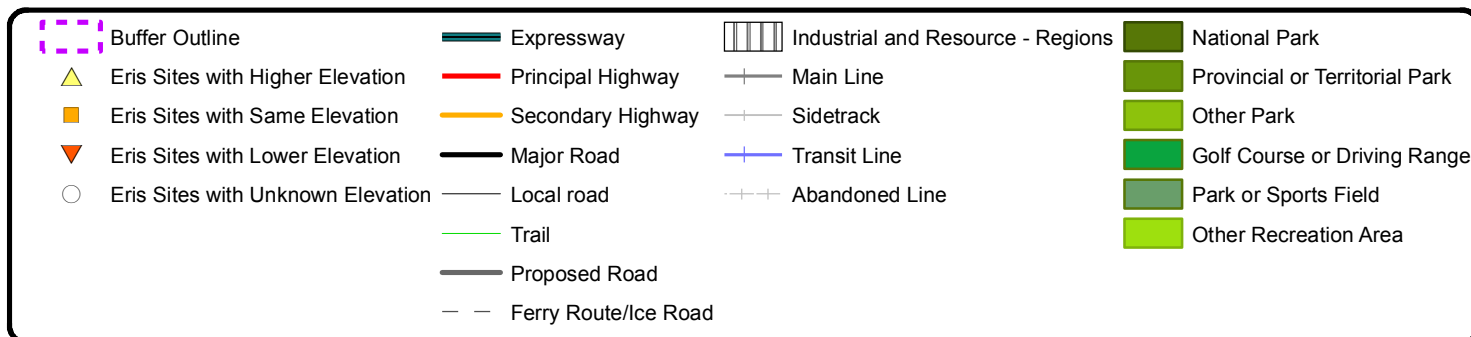


80°14'W

**Grid 227**

Order No: 20150428065

Address: Route B, north of Britt, towards Lost Channel, ON



80°14'W

43°10'30"N

43°10'30"N

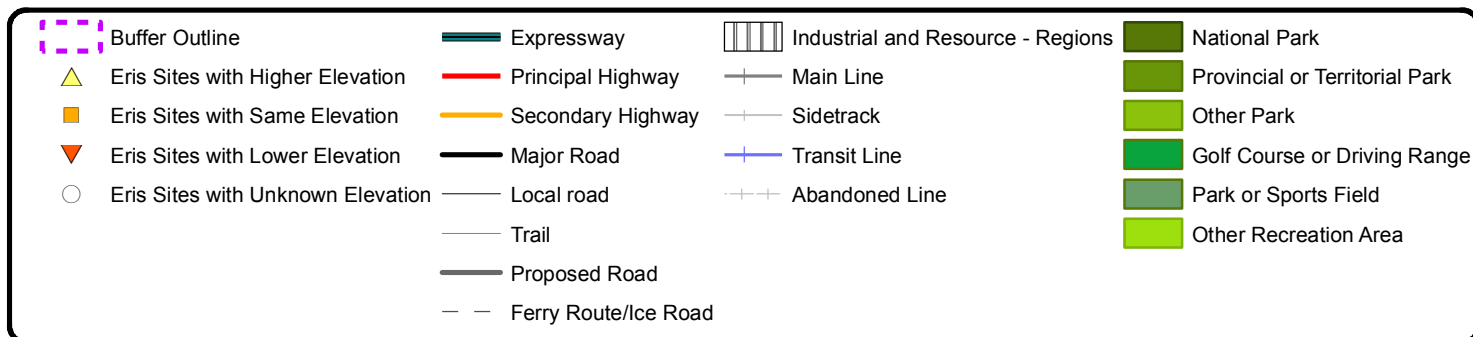
90 45 0 90 m

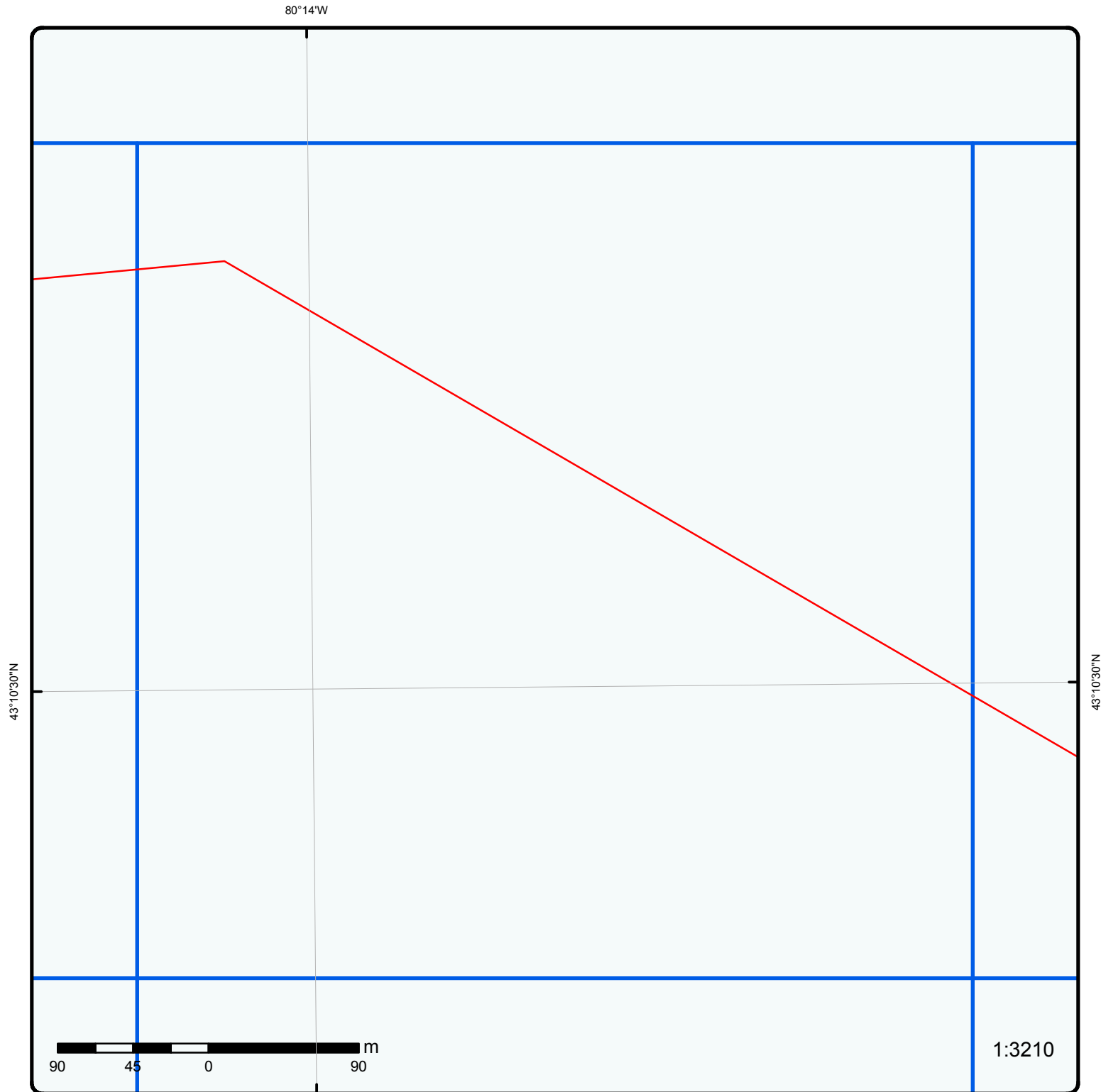
1:3210

**Grid 228**

Order No: 20150428065

Address: Route B, north of Britt, towards Lost Channel, ON

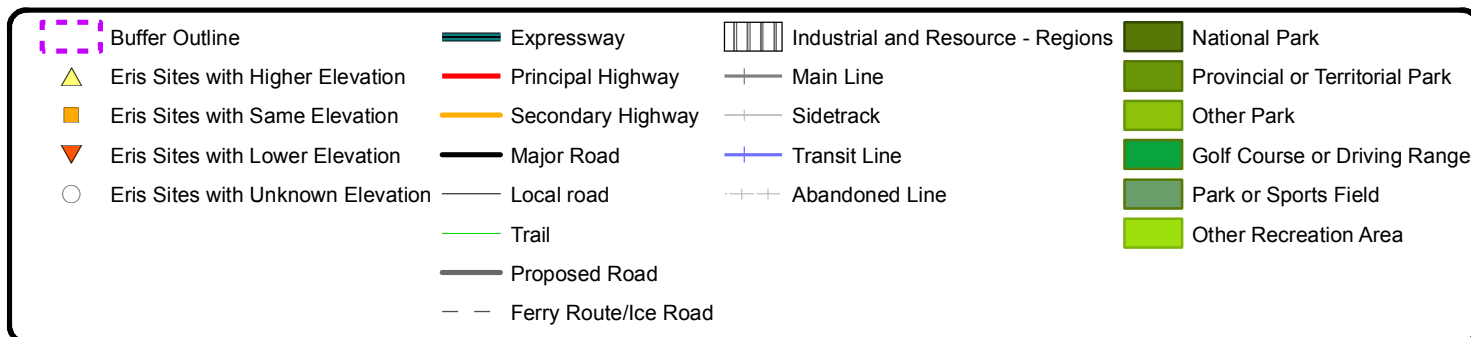




## Grid 229

Order No: 20150428065

Address: Route B, north of Britt, towards Lost Channel, ON



80°14'W

43°10'30"N

43°10'30"N

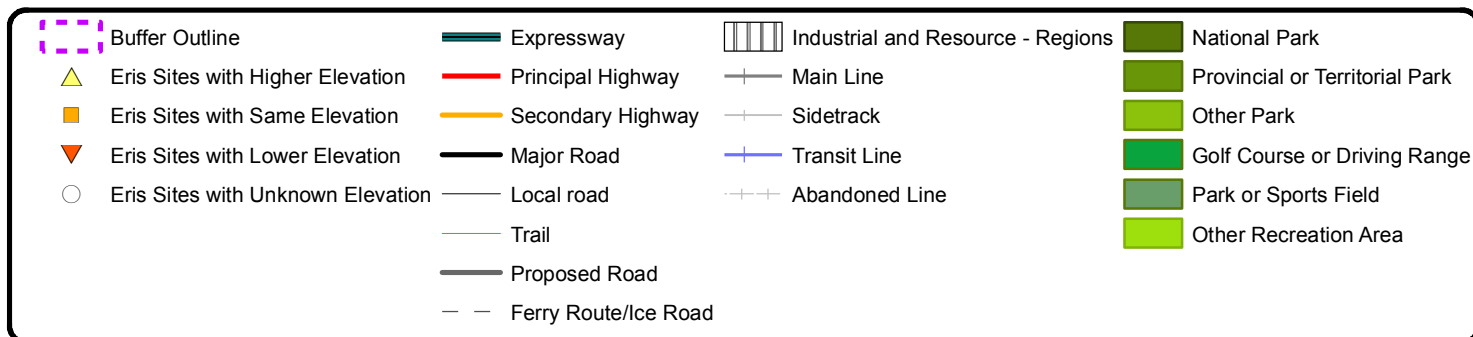
90 45 0 90 m

1:3210

**Grid 230**

Order No: 20150428065

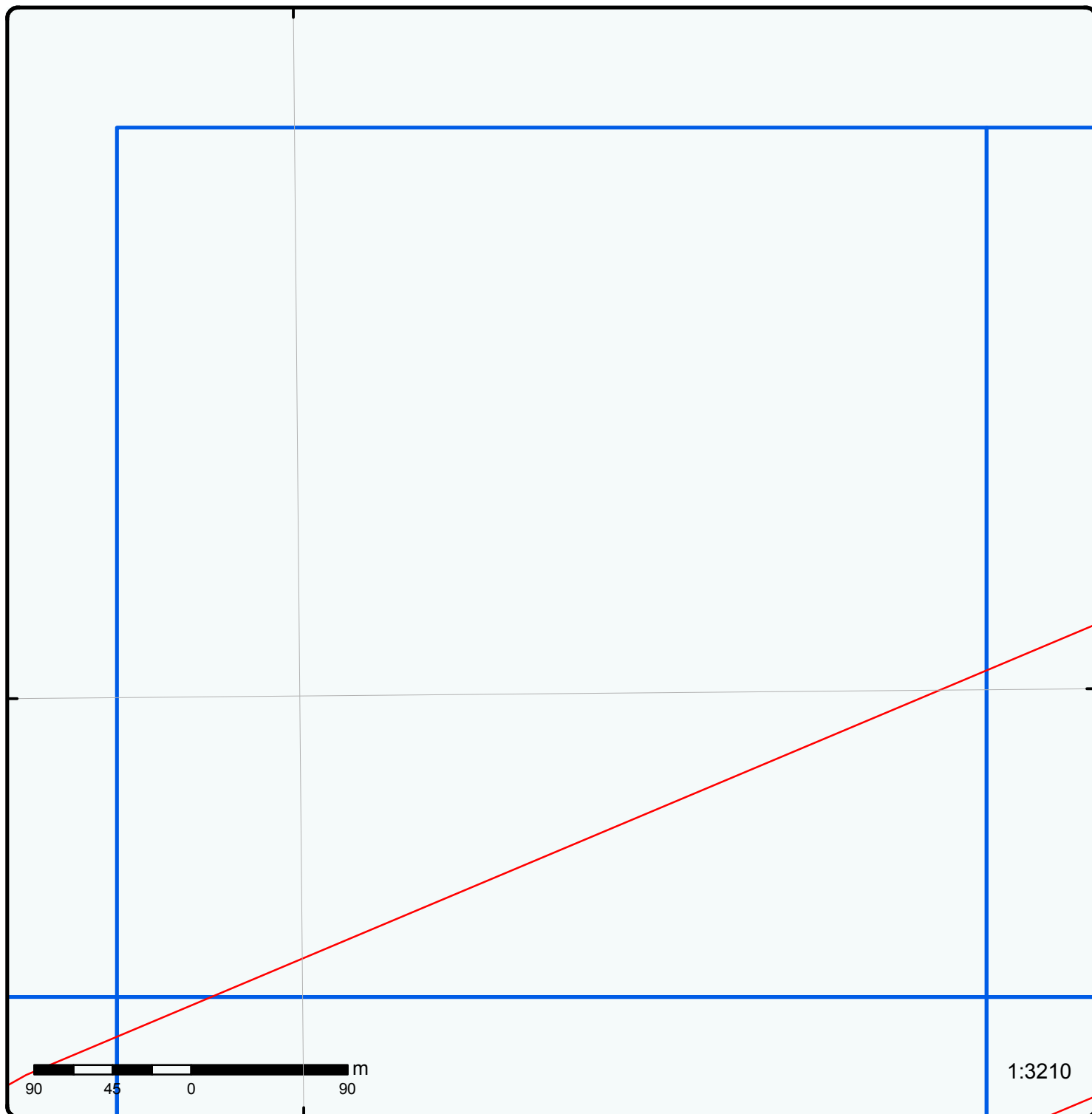
Address: Route B, north of Britt, towards Lost Channel, ON



80°14'W

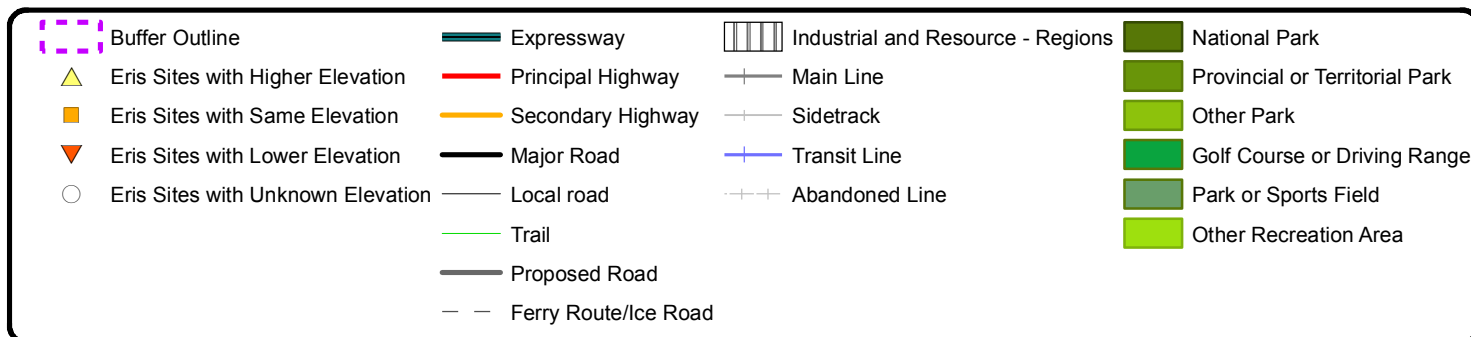
43°10'30"N

43°10'30"N

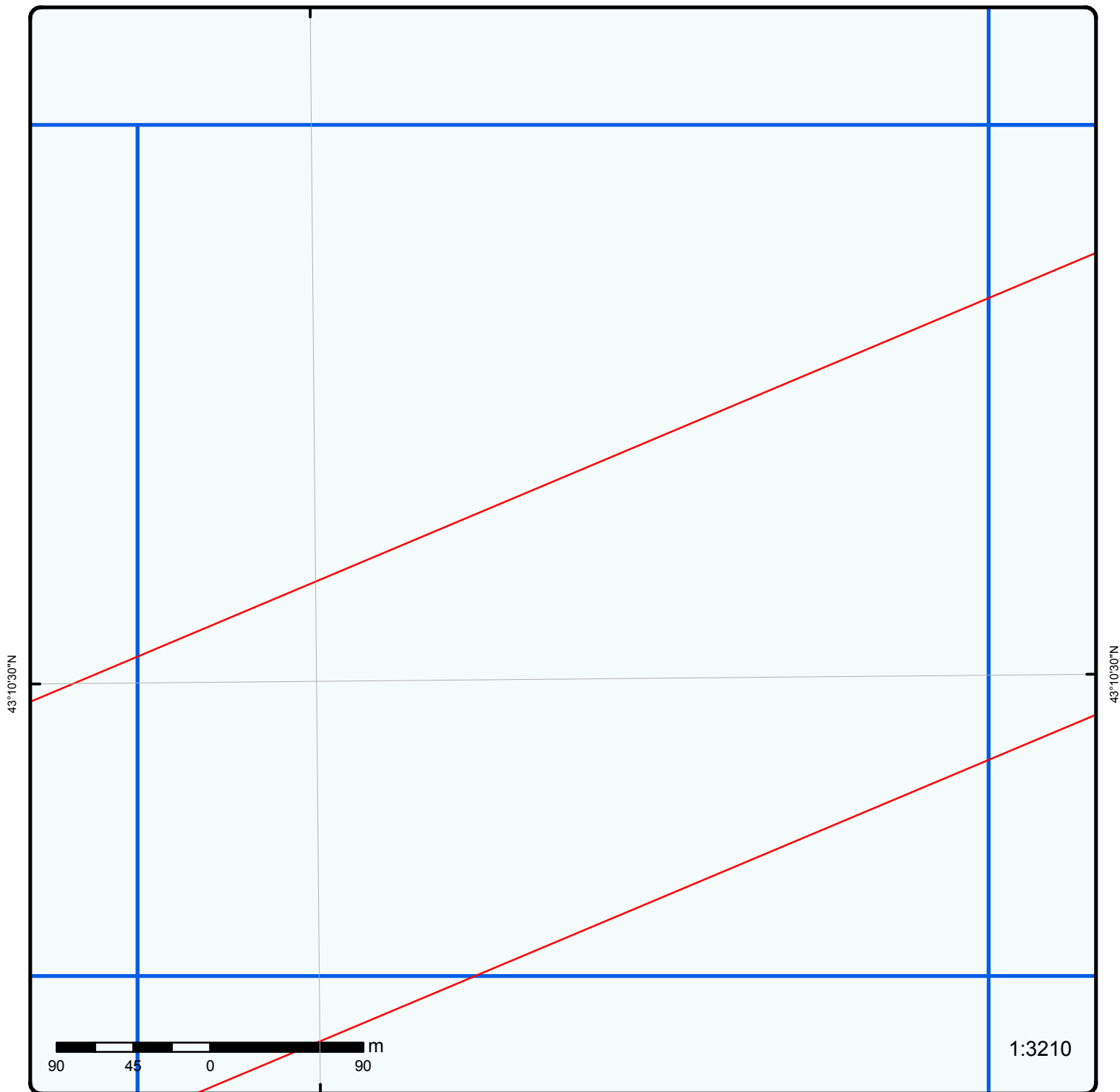
**Grid 231**

Order No: 20150428065

Address: Route B, north of Britt, towards Lost Channel, ON

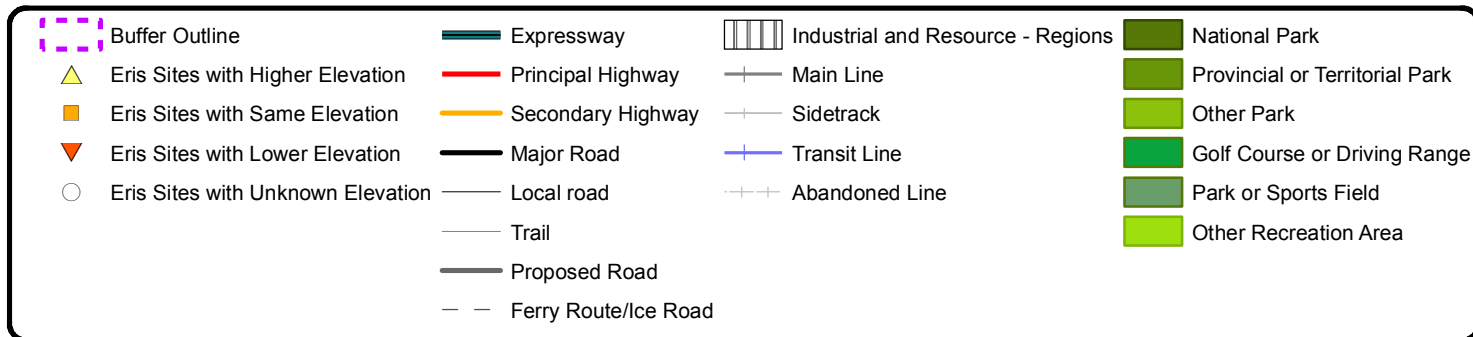


80°14'W

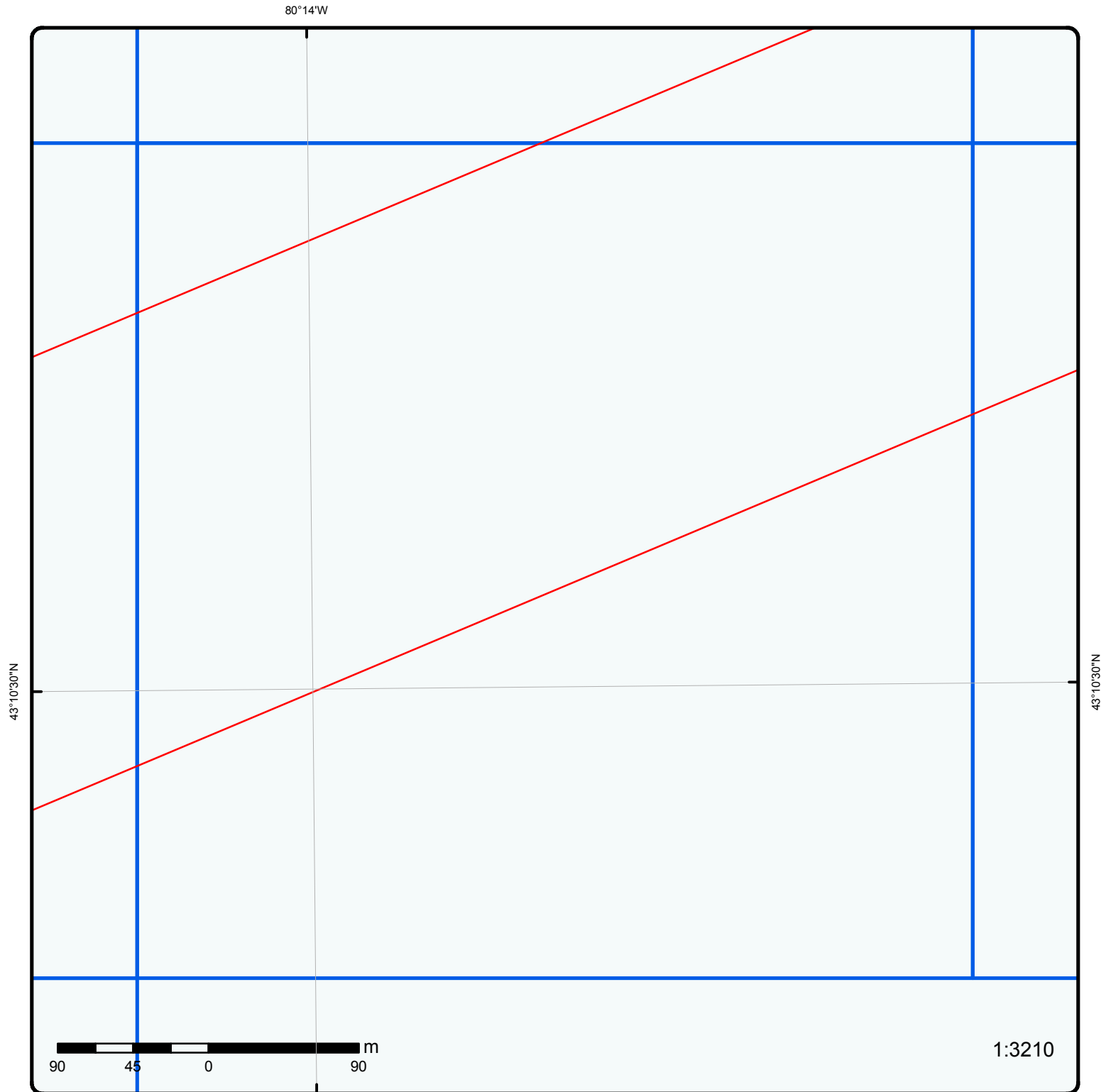
**Grid 232**

Order No: 20150428065

Address: Route B, north of Britt, towards Lost Channel, ON



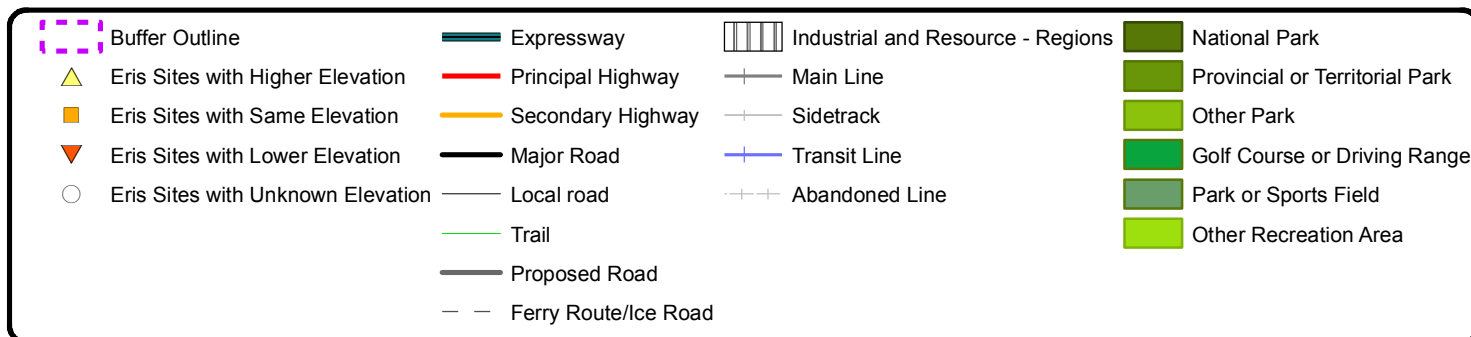


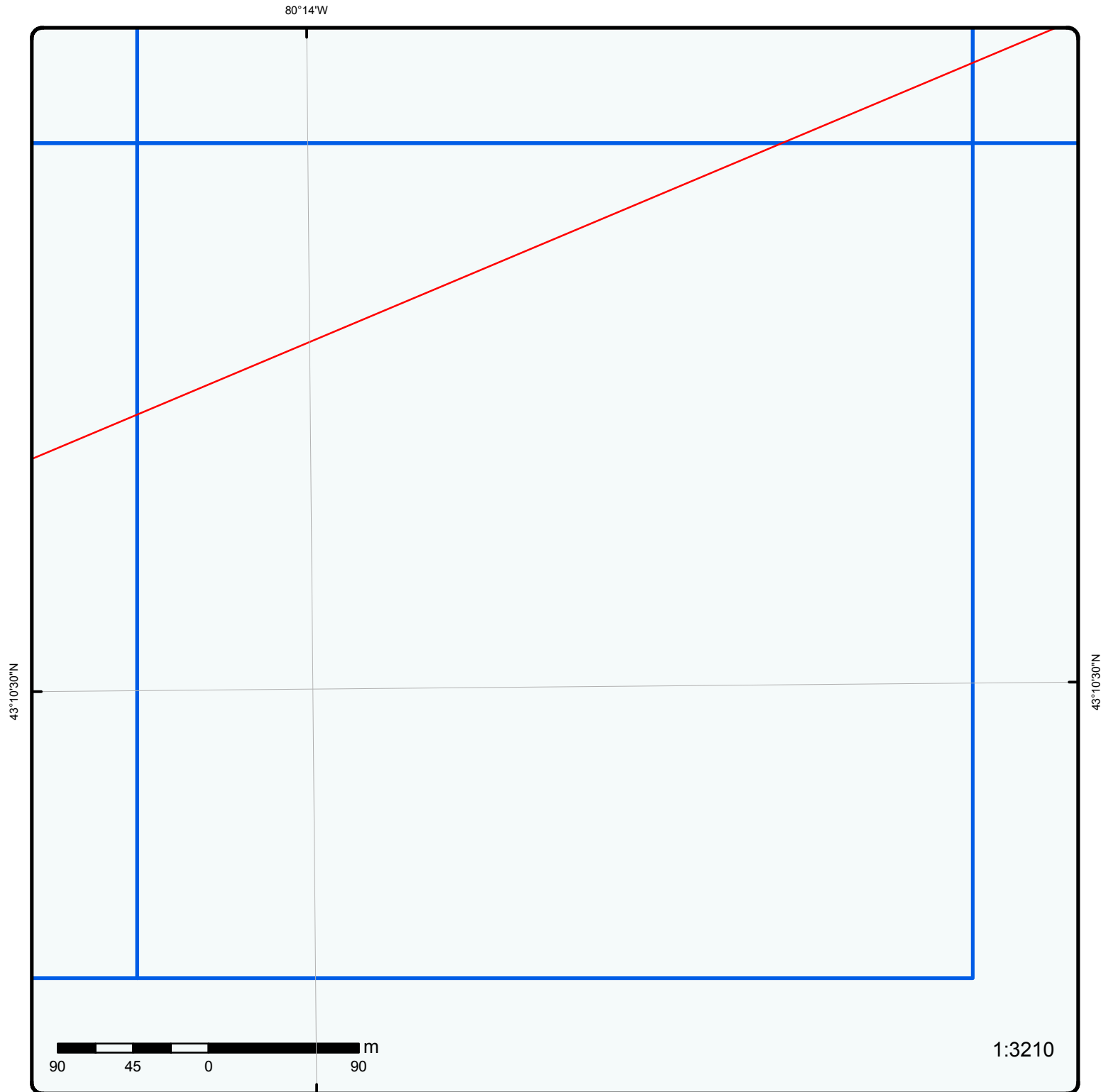


## Grid 233

Order No: 20150428065

Address: Route B, north of Britt, towards Lost Channel, ON

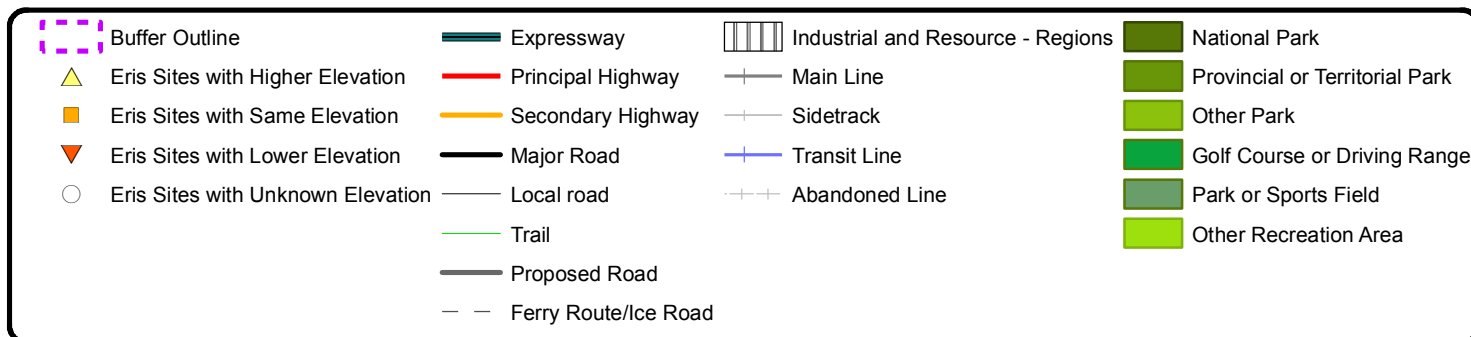




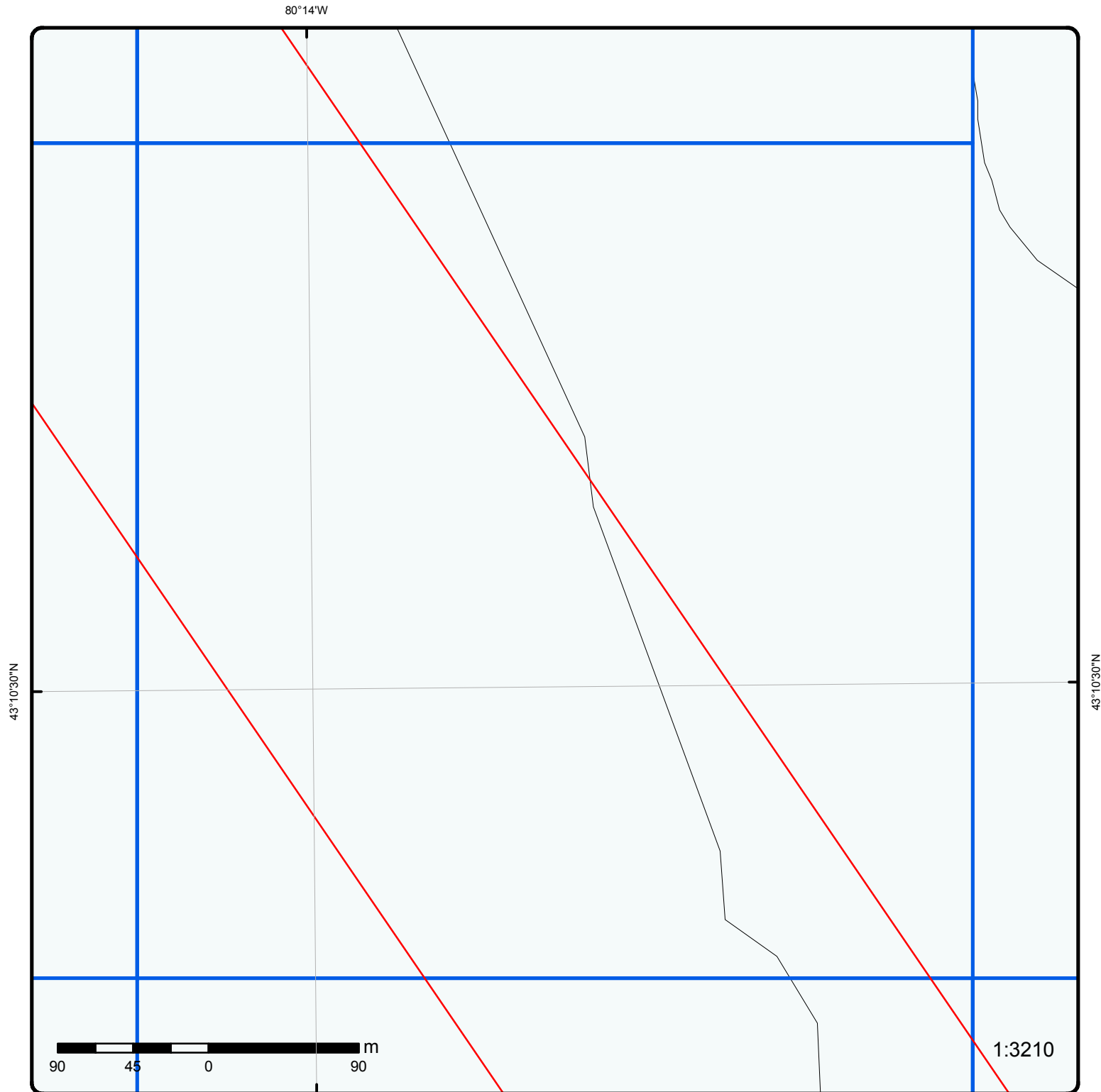
## Grid 234

Order No: 20150428065

Address: Route B, north of Britt, towards Lost Channel, ON



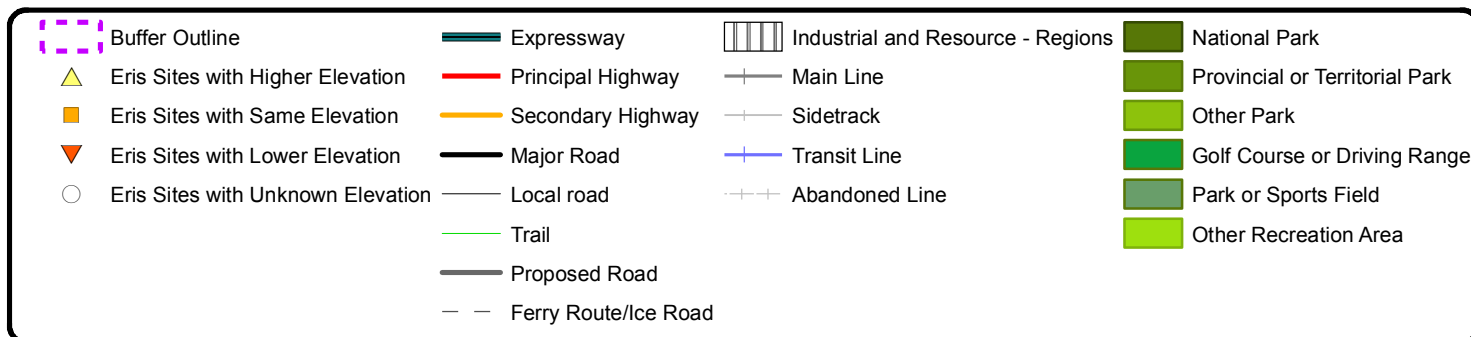


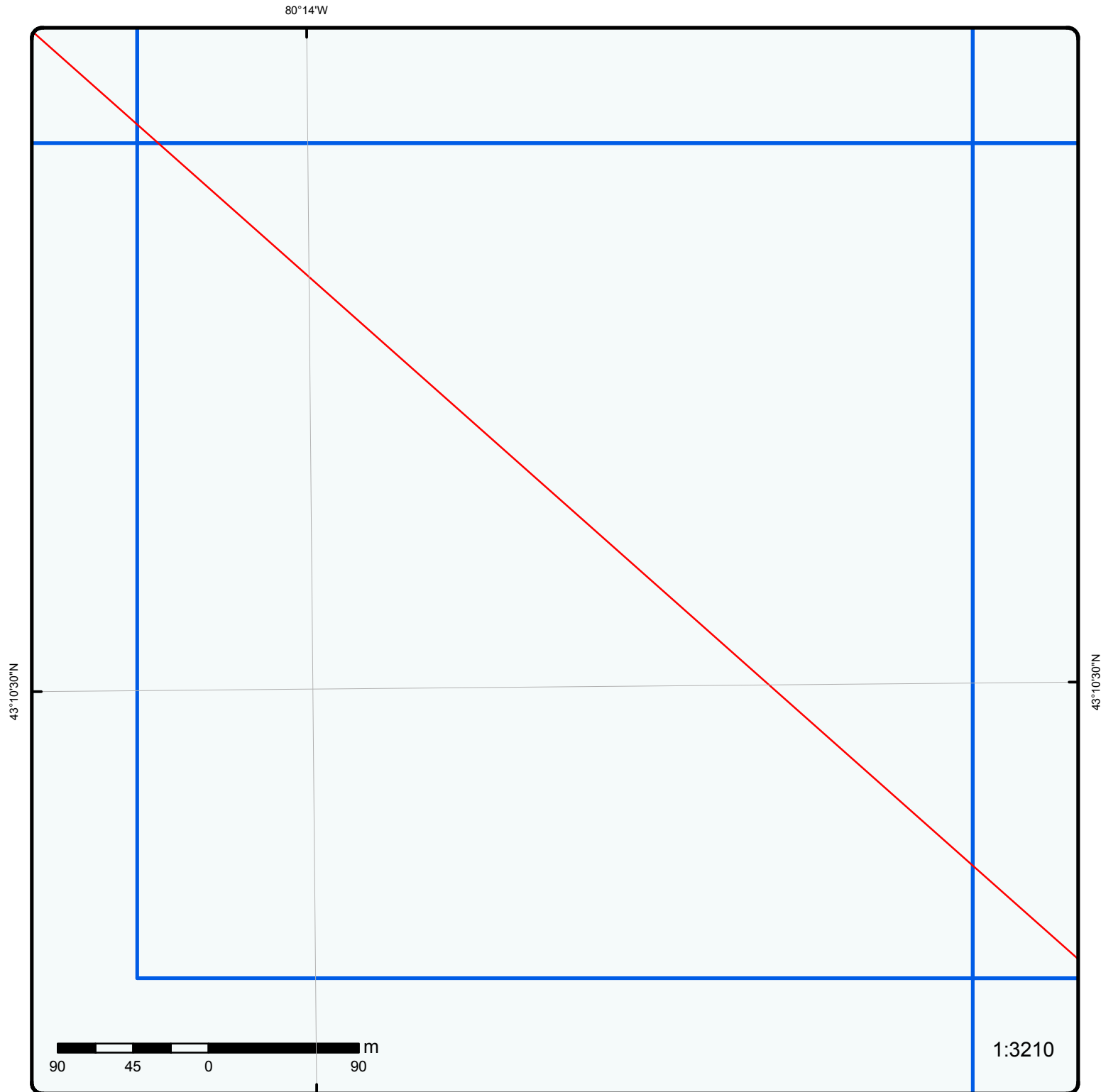


**Grid 236**

Order No: 20150428065

Address: Route B, north of Britt, towards Lost Channel, ON

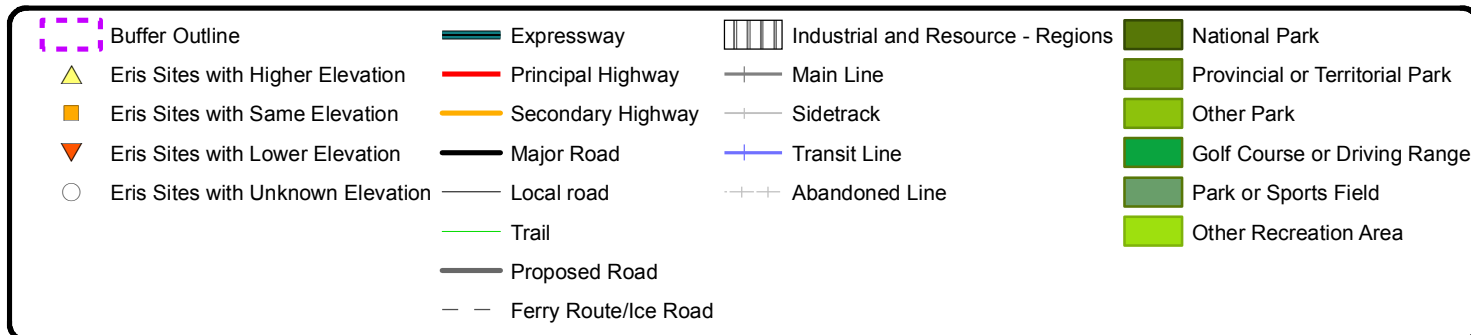




## Grid 237

Order No: 20150428065

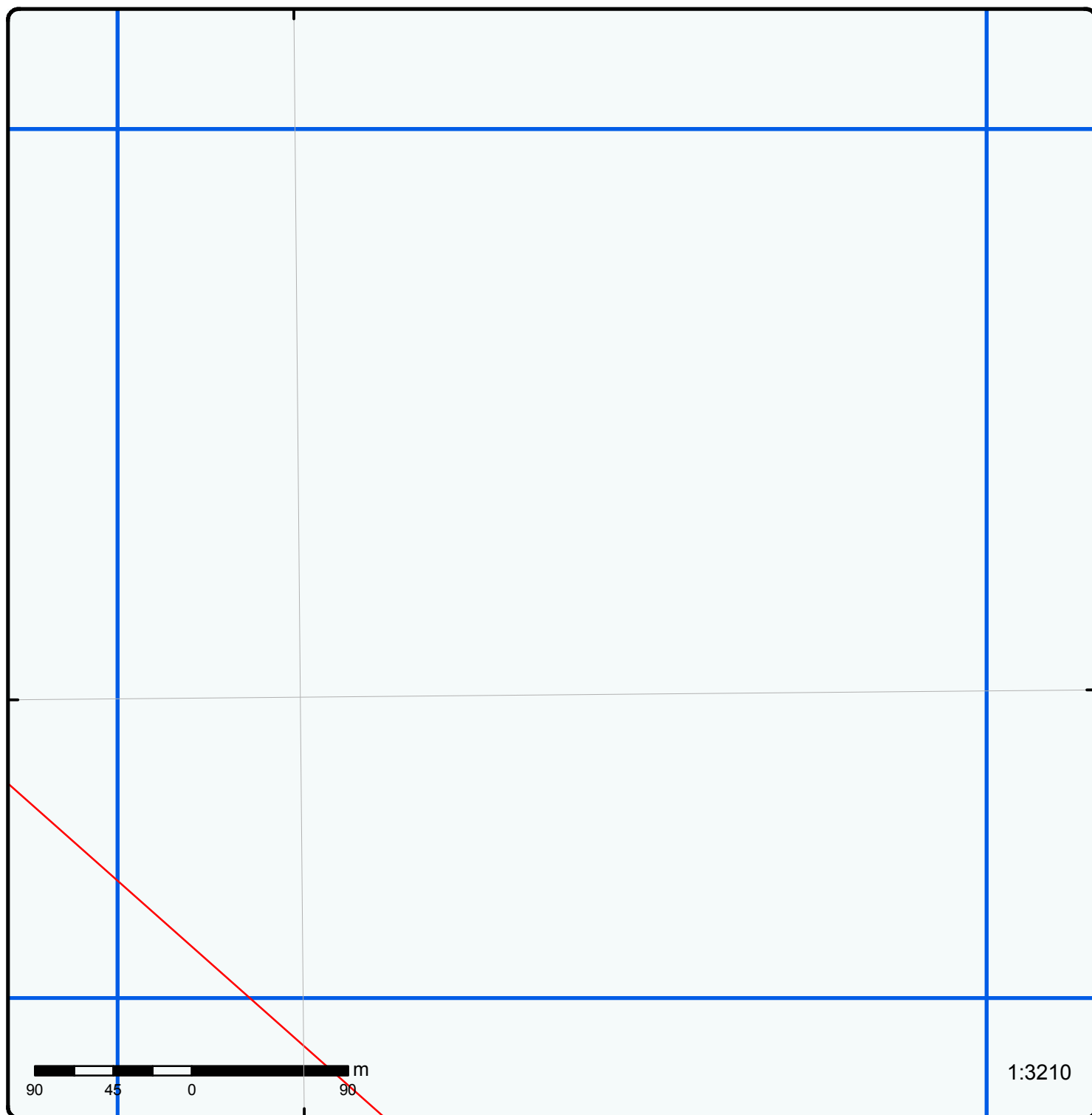
Address: Route B, north of Britt, towards Lost Channel, ON



80°14'W

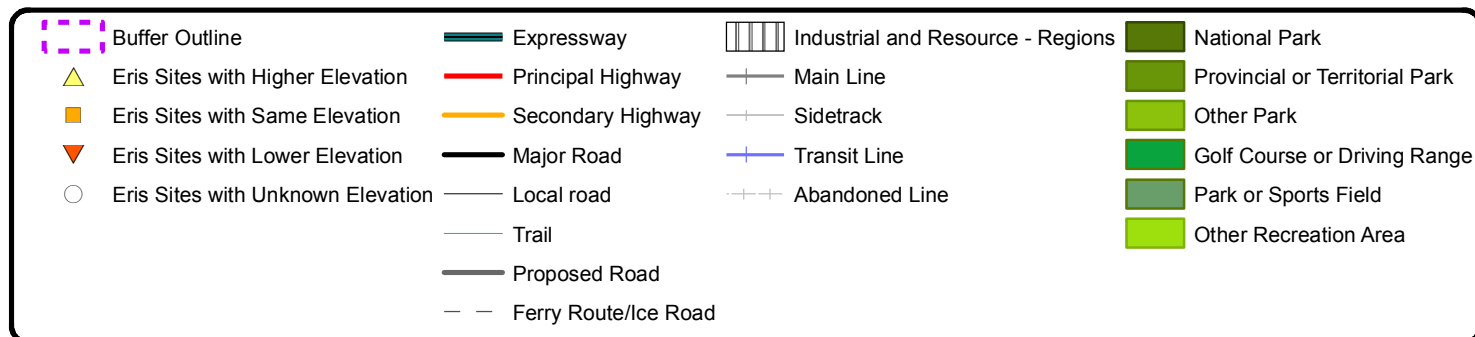
43°10'30"N

43°10'30"N

**Grid 238**

Order No: 20150428065

Address: Route B, north of Britt, towards Lost Channel, ON



80°14'W

43°10'30"N

43°10'30"N

15

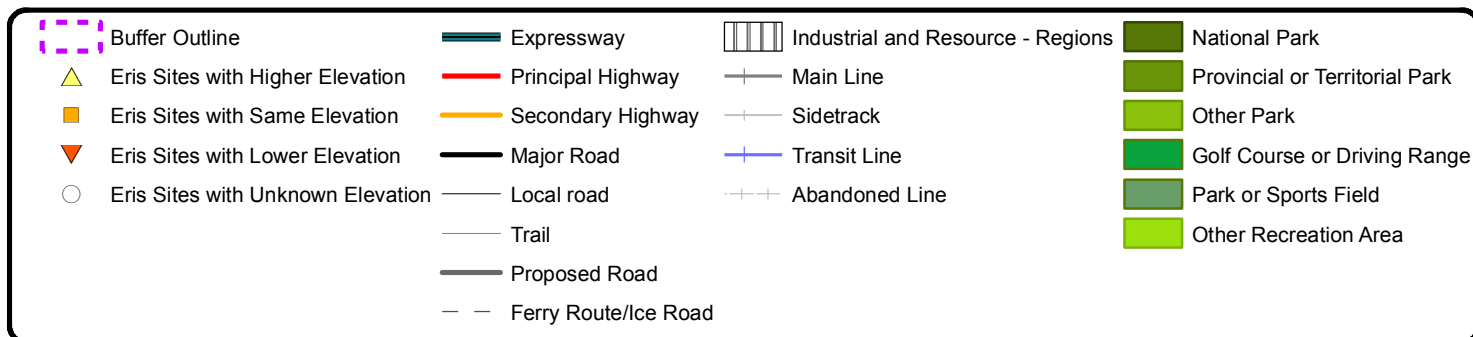
90 45 0 90 m

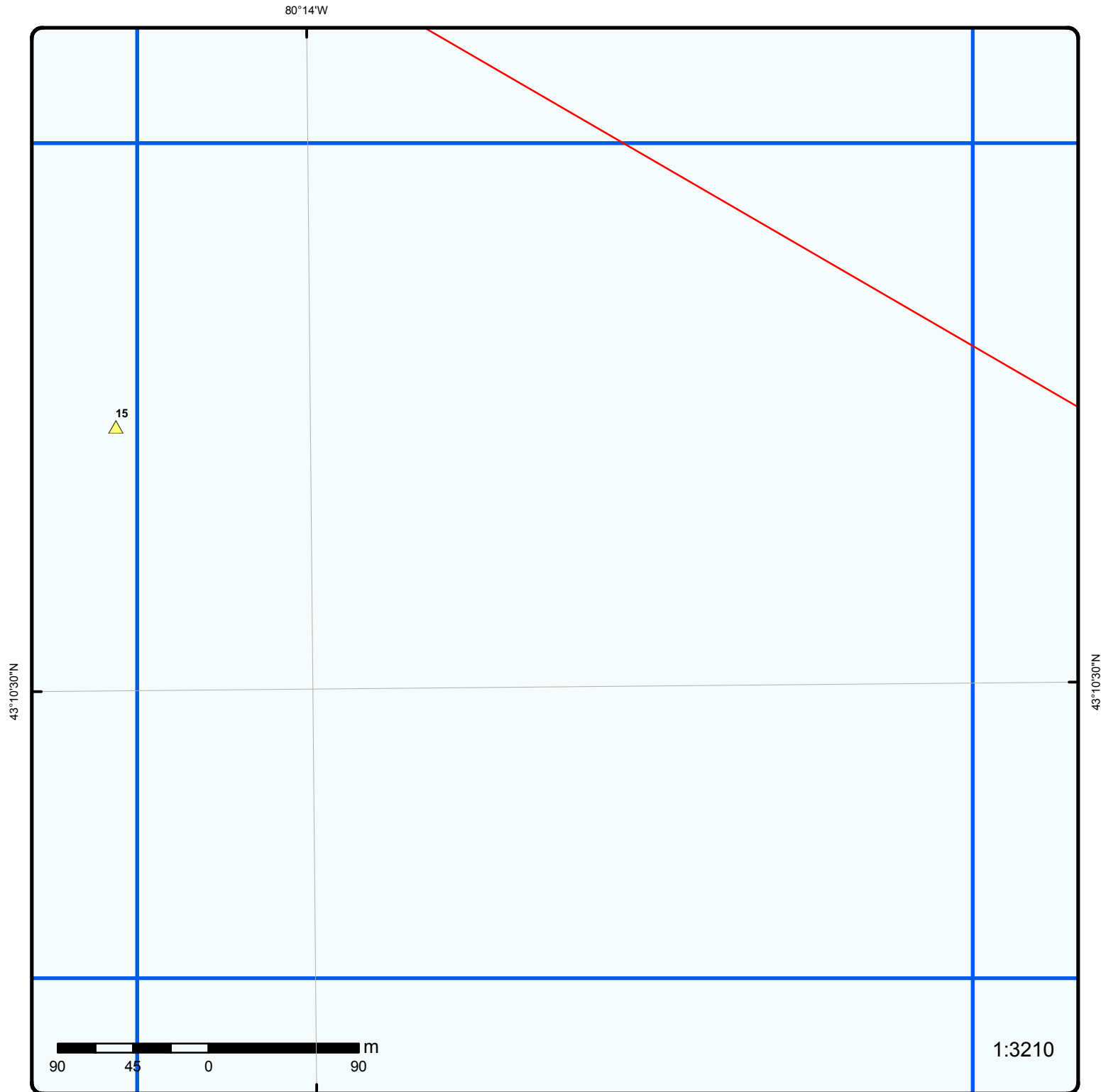
1:3210

**Grid 239**

Order No: 20150428065

Address: Route B, north of Britt, towards Lost Channel, ON

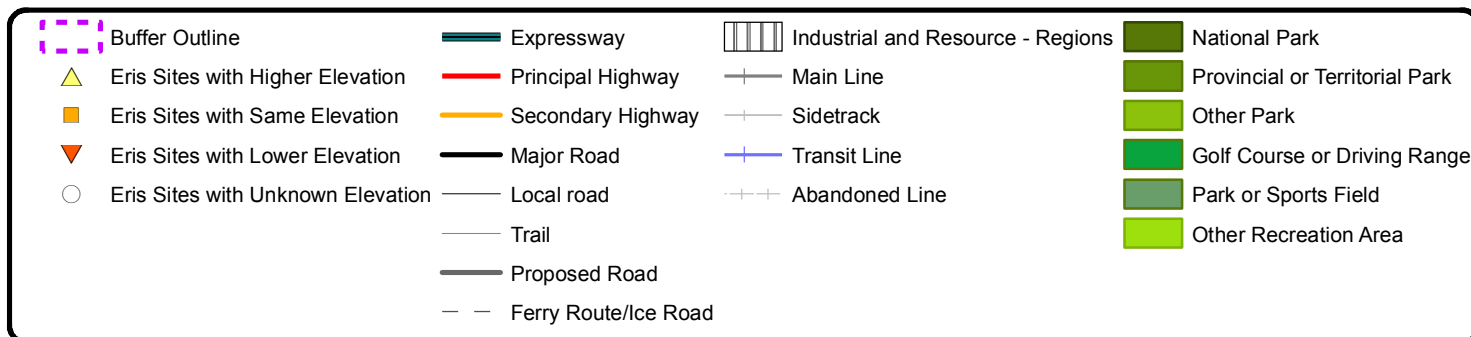




**Grid 240**

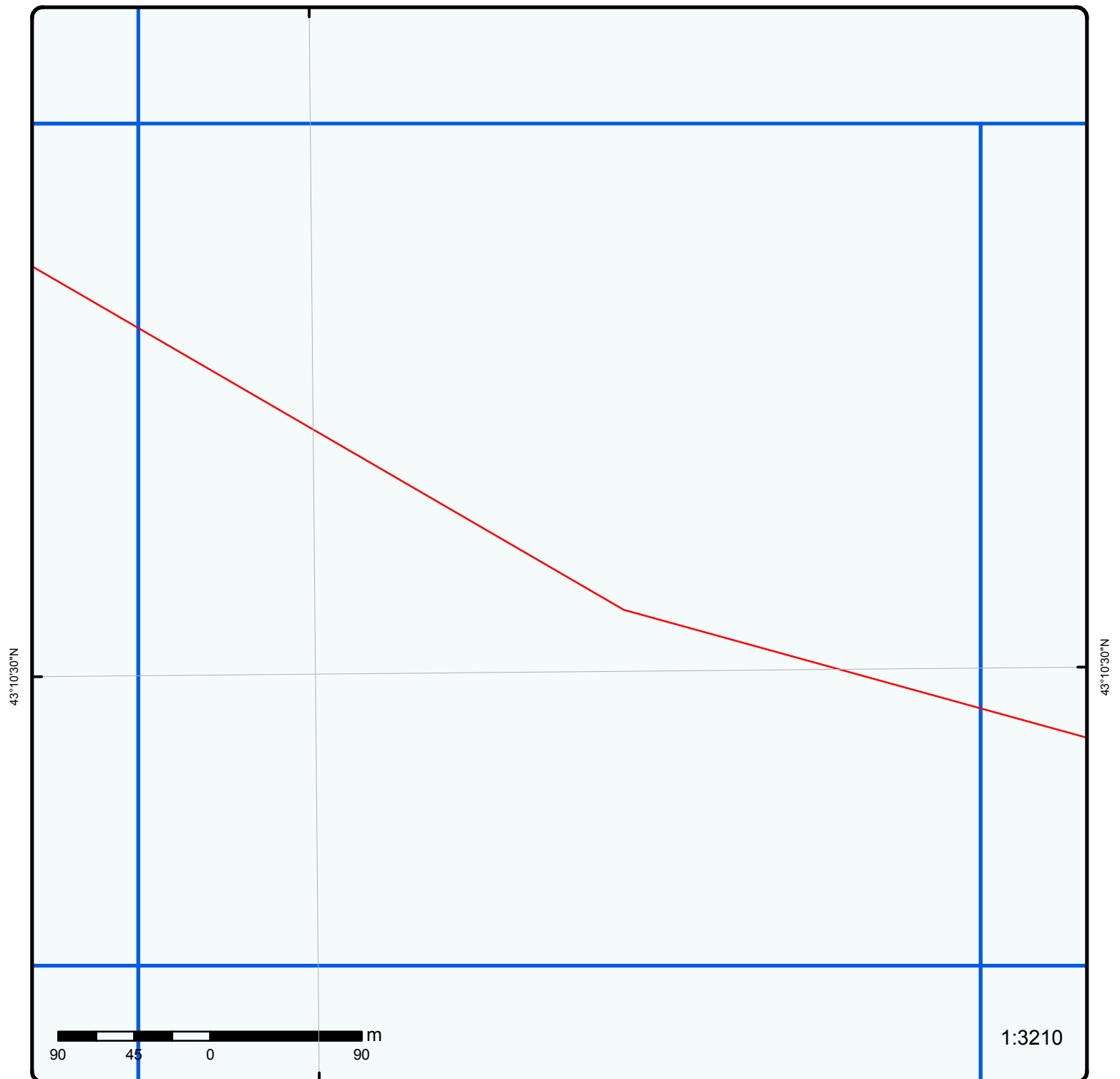
Order No: 20150428065

Address: Route B, north of Britt, towards Lost Channel, ON



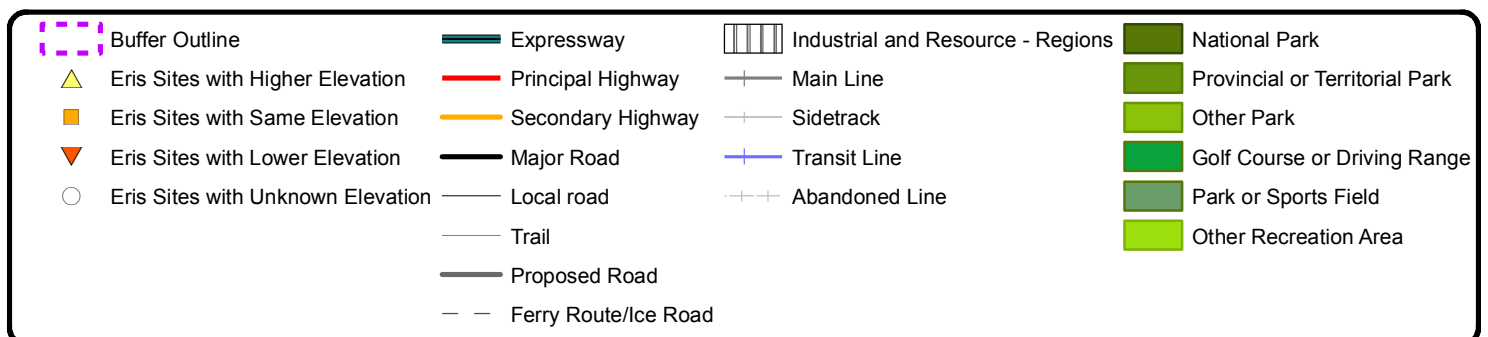


80°14'W

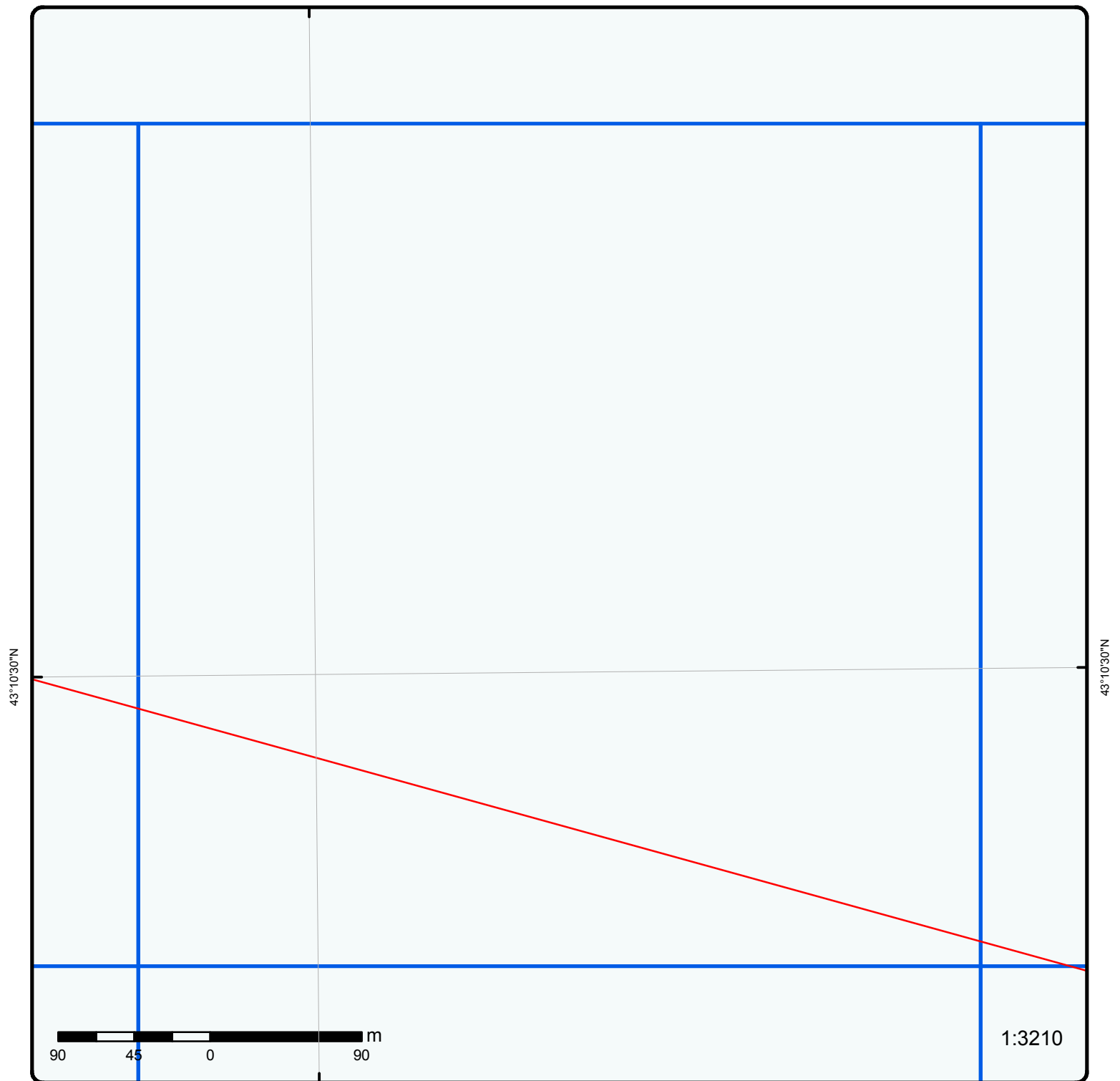
**Grid 241**

Order No: 20150428065

Address: Route B, north of Britt, towards Lost Channel, ON

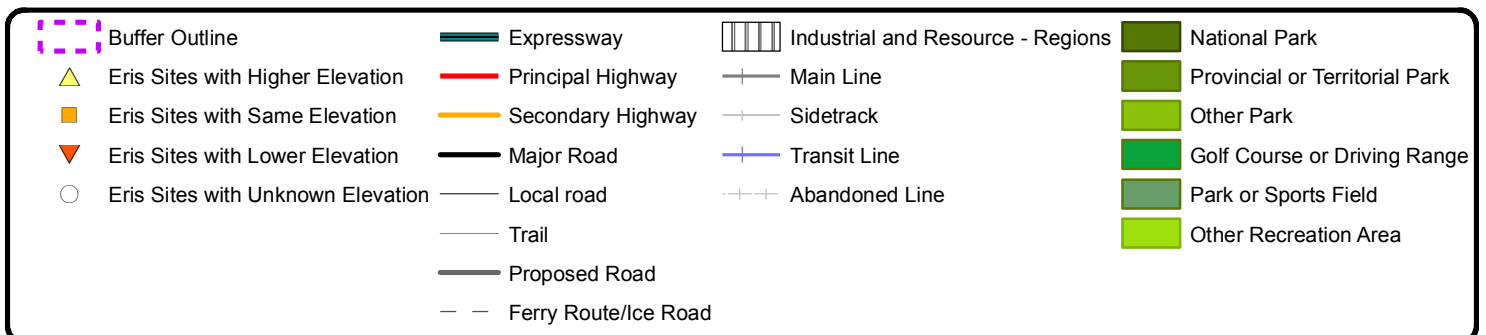


80°14'W

**Grid 242**

Order No: 20150428065

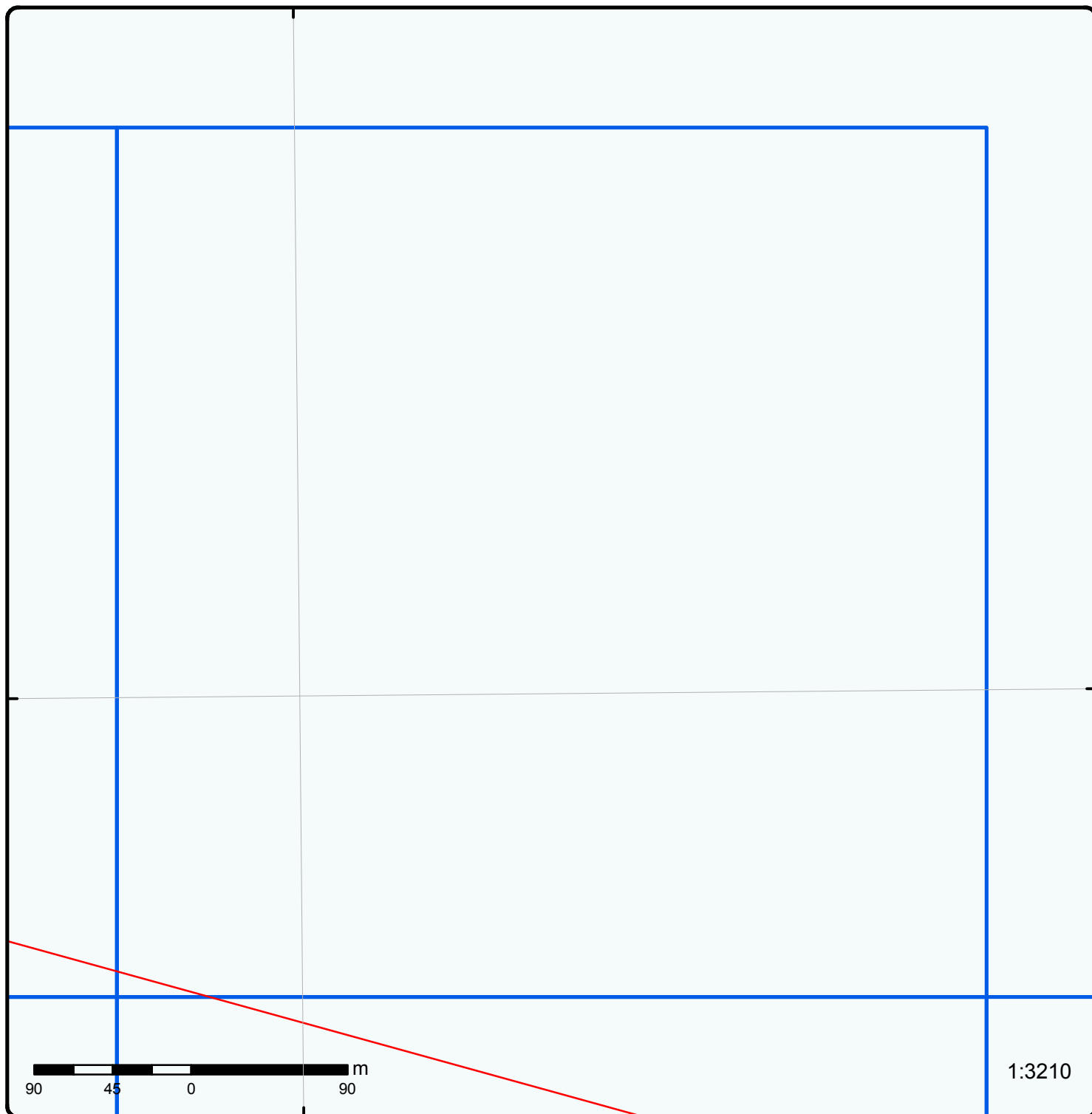
Address: Route B, north of Britt, towards Lost Channel, ON



80°14'W

43°10'30"N

43°10'30"N

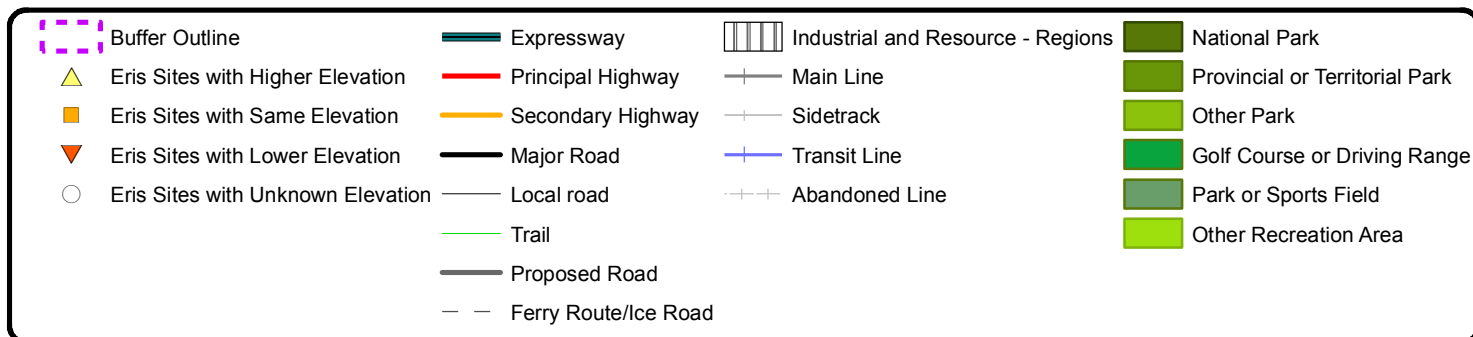


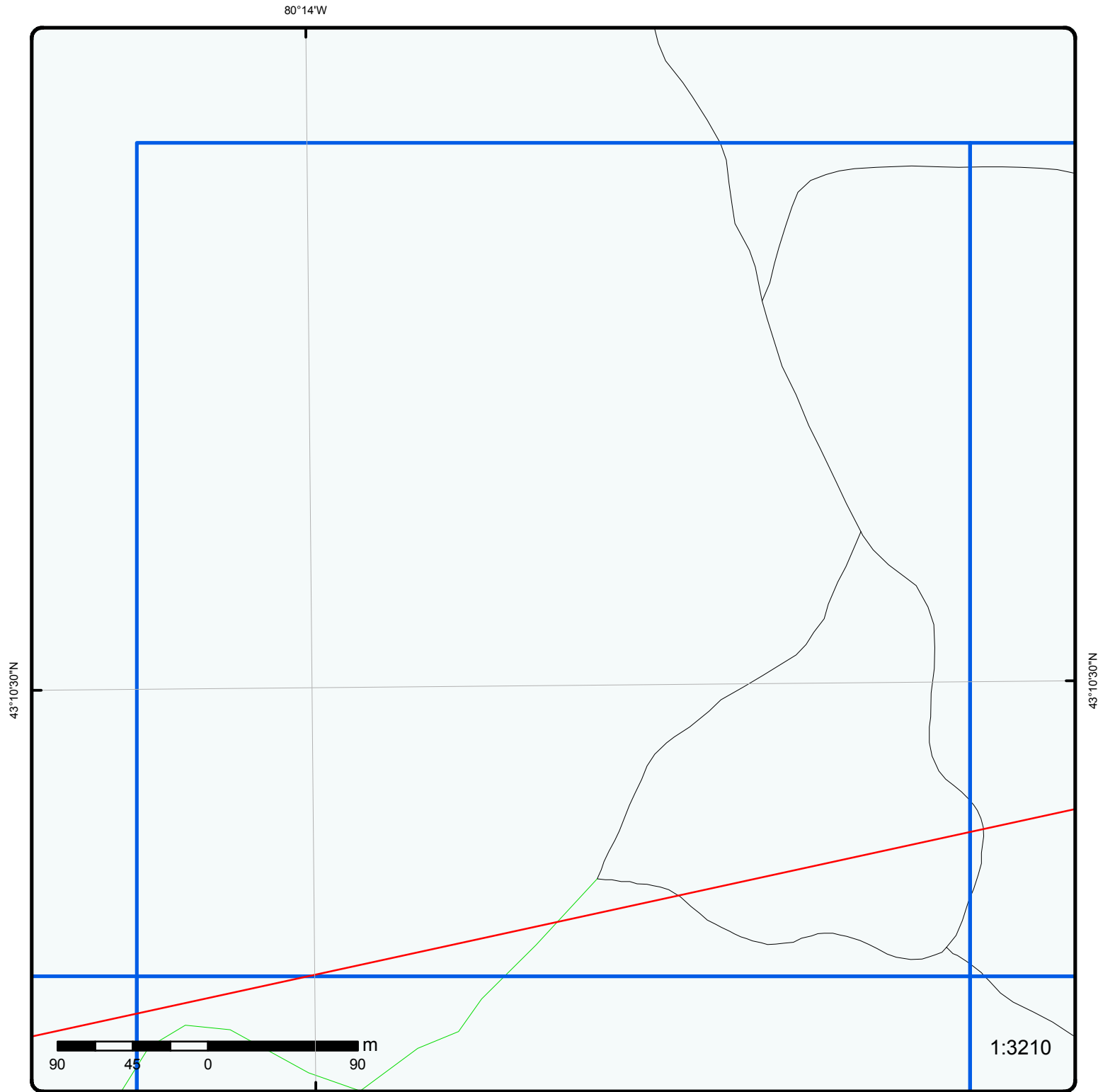
1:3210

**Grid 243**

Order No: 20150428065

Address: Route B, north of Britt, towards Lost Channel, ON

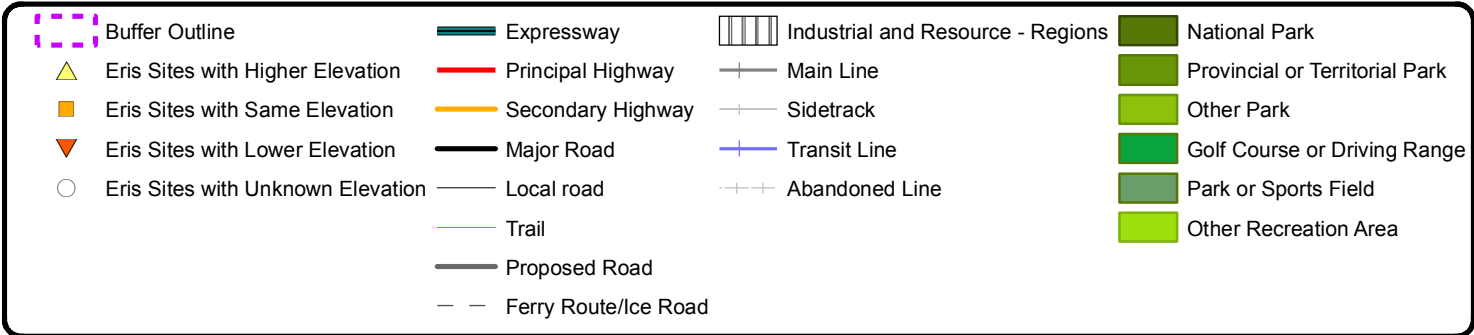


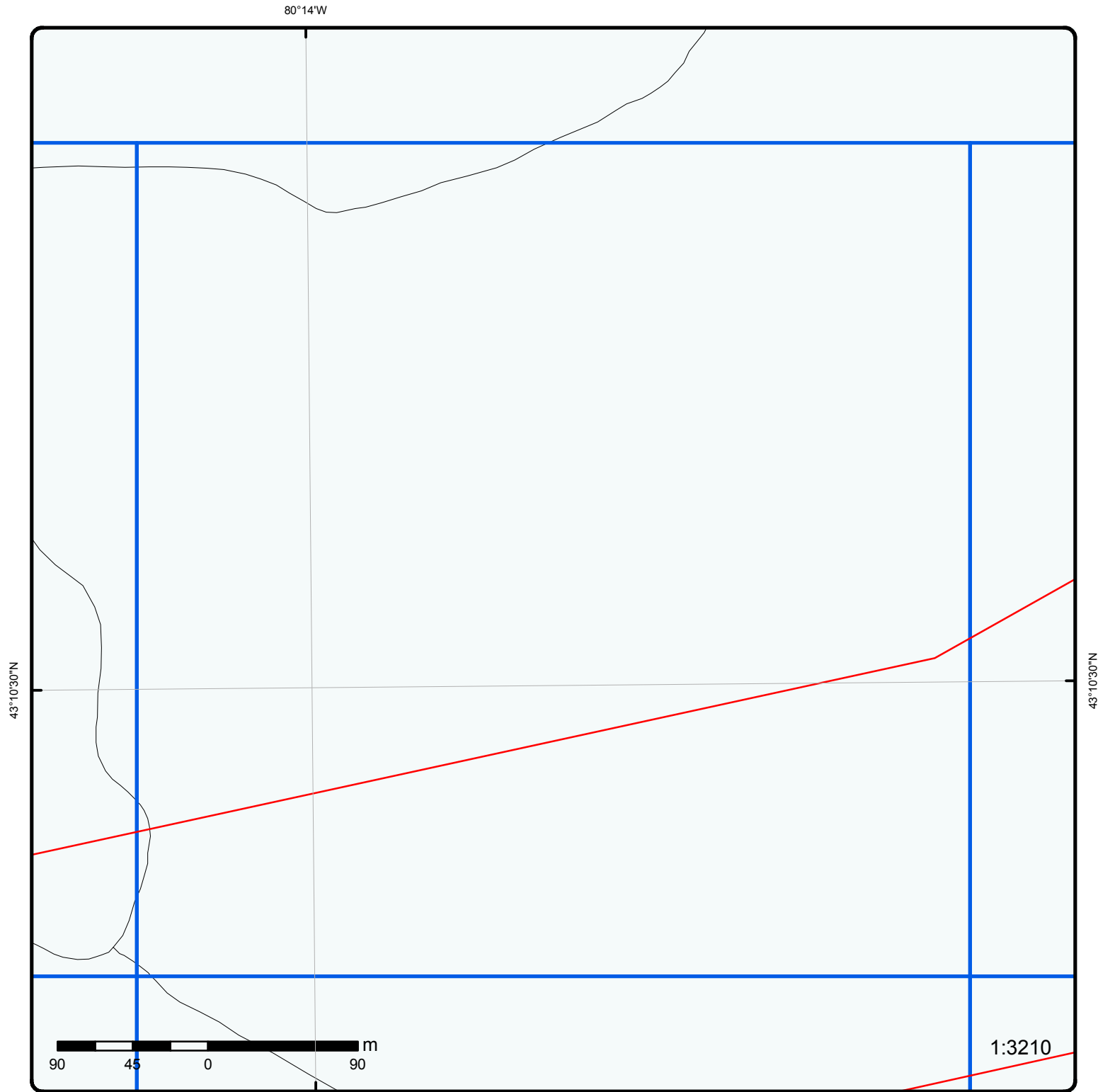


**Grid 244**

Order No: 20150428065

Address: Route B, north of Britt, towards Lost Channel, ON

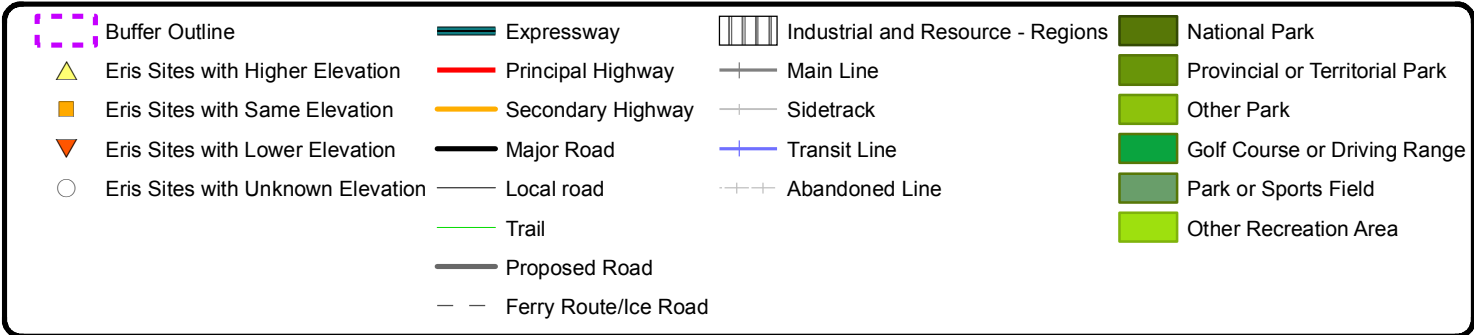


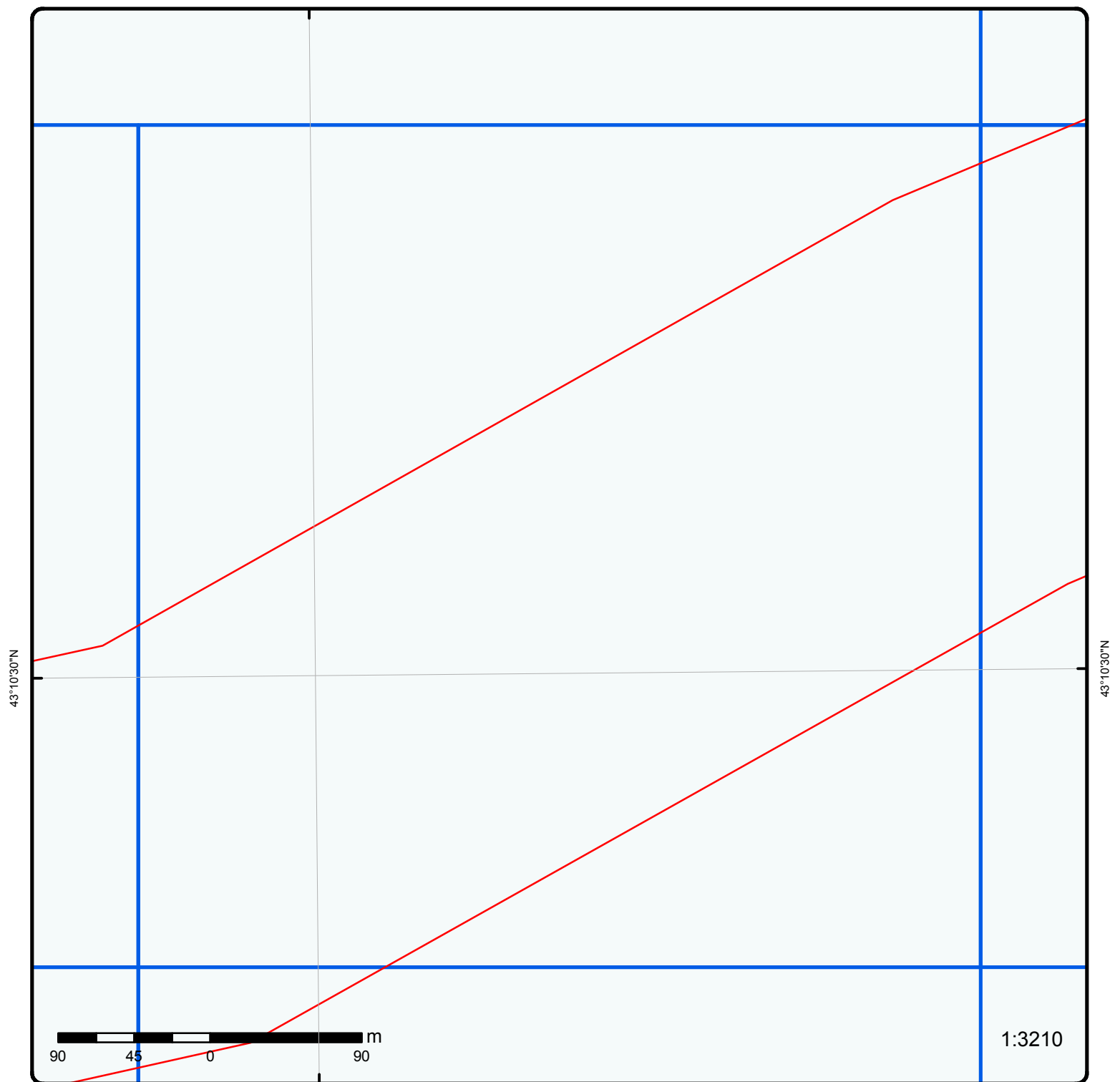


# Grid 245

Order No: 20150428065

Address: Route B, north of Britt, towards Lost Channel, ON

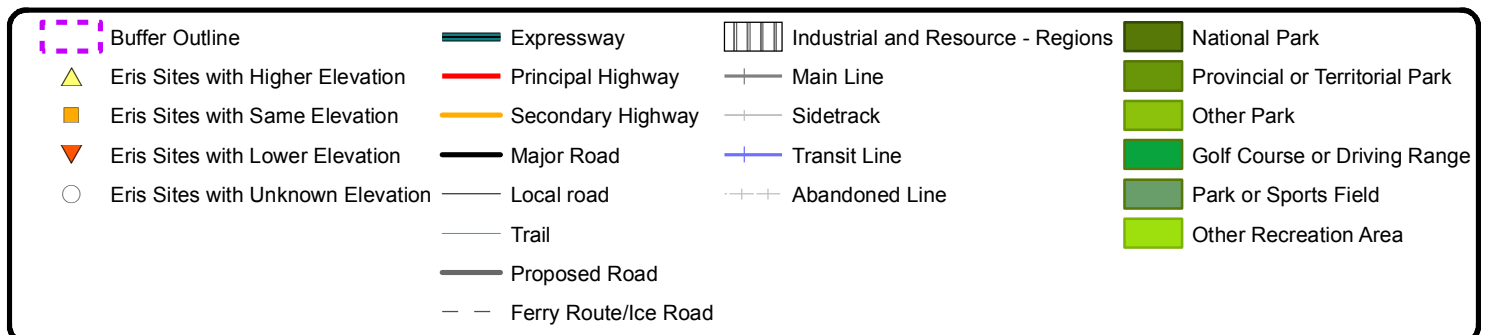


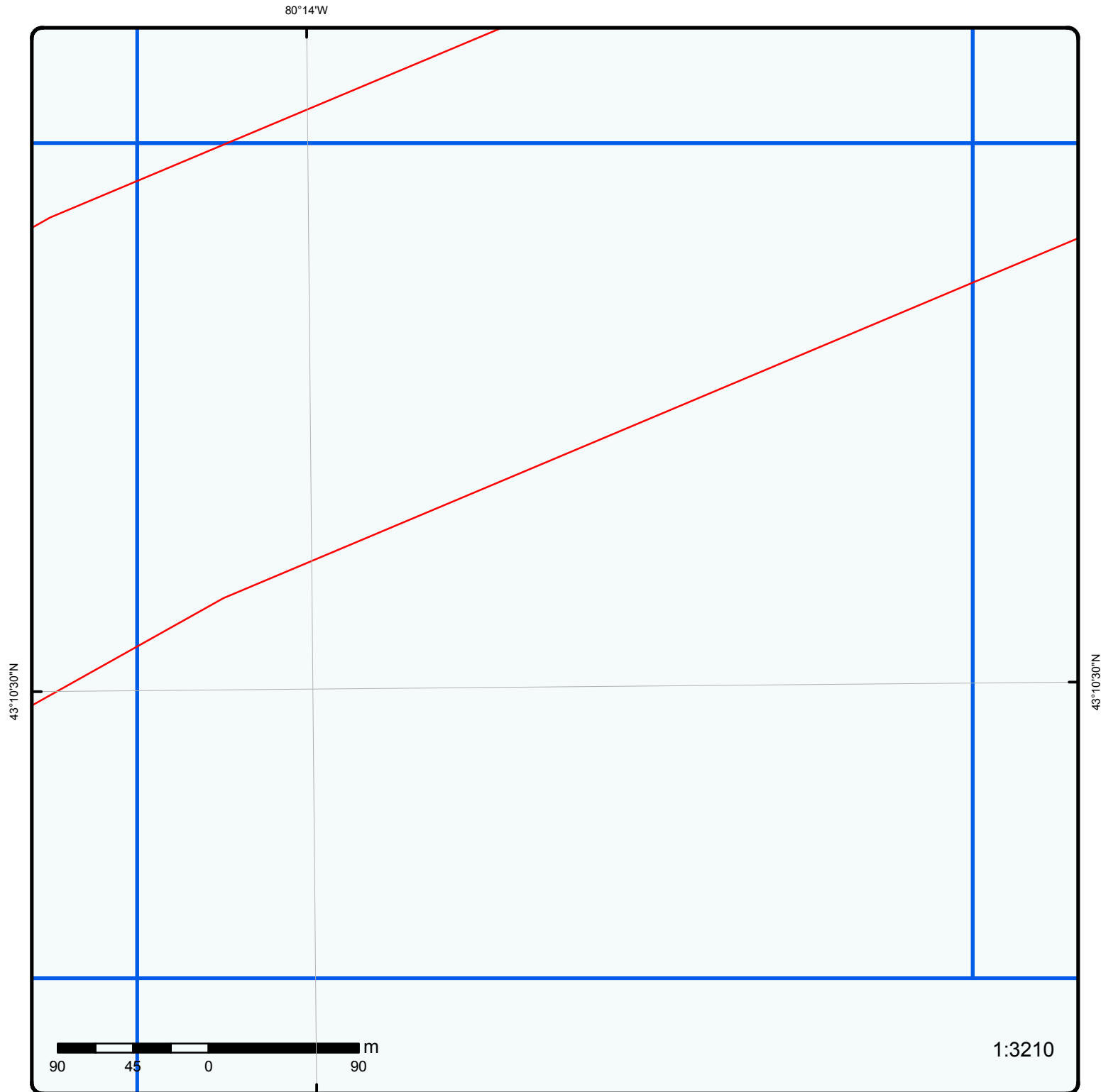


**Grid 246**

Order No: 20150428065

Address: Route B, north of Britt, towards Lost Channel, ON

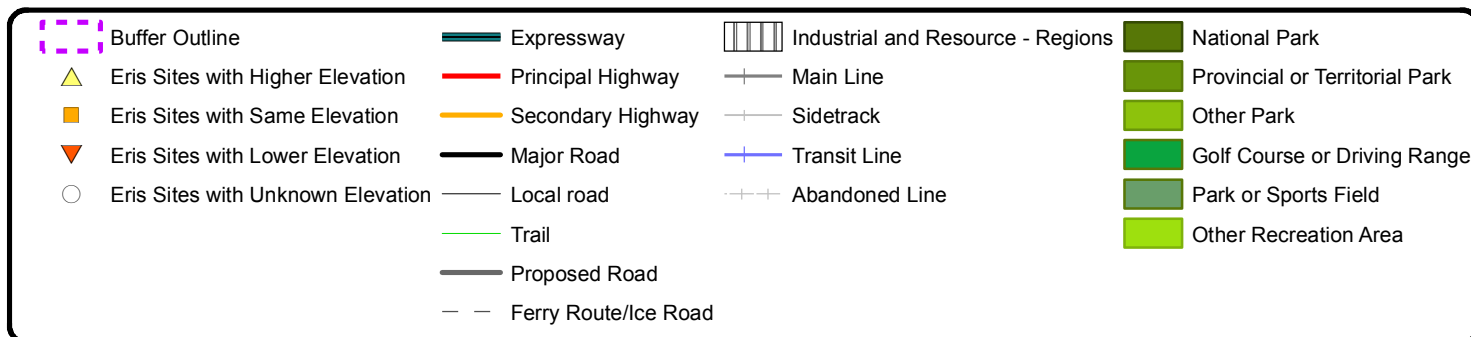


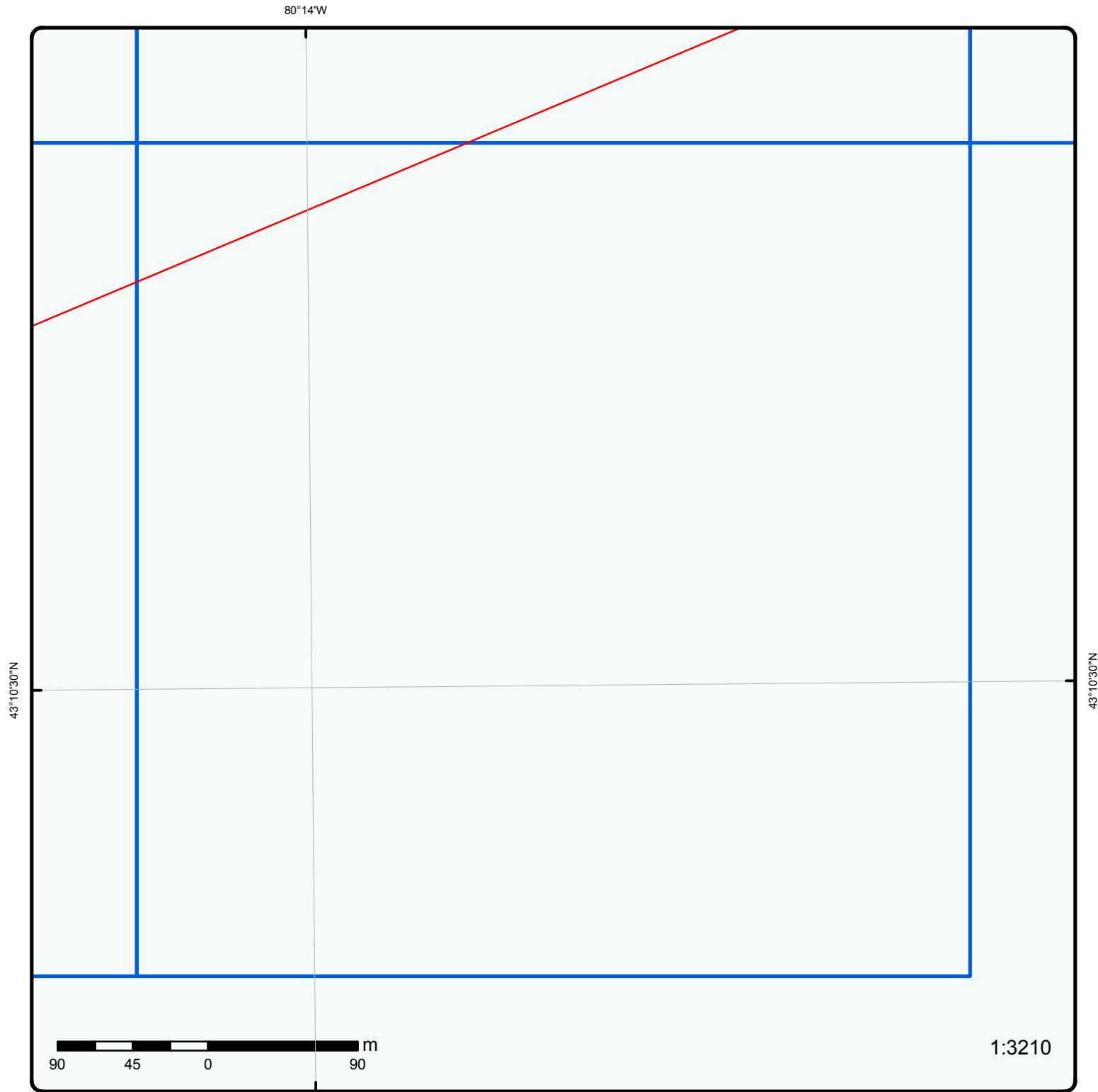


## Grid 247

Order No: 20150428065

Address: Route B, north of Britt, towards Lost Channel, ON



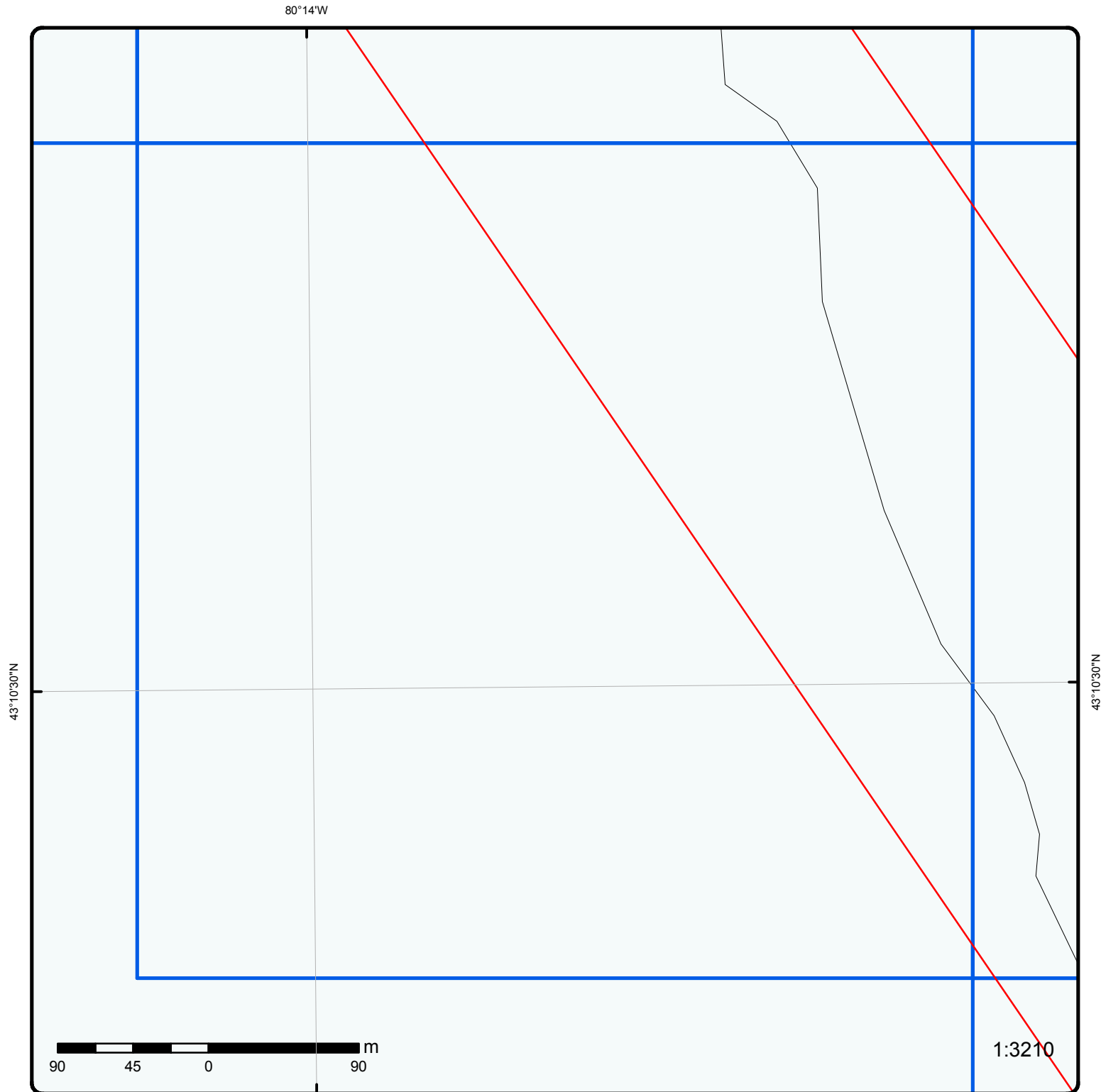


**Grid 248**
Order No: 20150428065

Address: Route B, north of Britt, towards Lost Channel, ON

	Buffer Outline		Expressway		Industrial and Resource - Regions		National Park
	Eris Sites with Higher Elevation		Principal Highway		Main Line		Provincial or Territorial Park
	Eris Sites with Same Elevation		Secondary Highway		Sidetrack		Other Park
	Eris Sites with Lower Elevation		Major Road		Transit Line		Golf Course or Driving Range
	Eris Sites with Unknown Elevation		Local road		Abandoned Line		Park or Sports Field
			Trail				Other Recreation Area
			Proposed Road				
			Ferry Route/Ice Road				

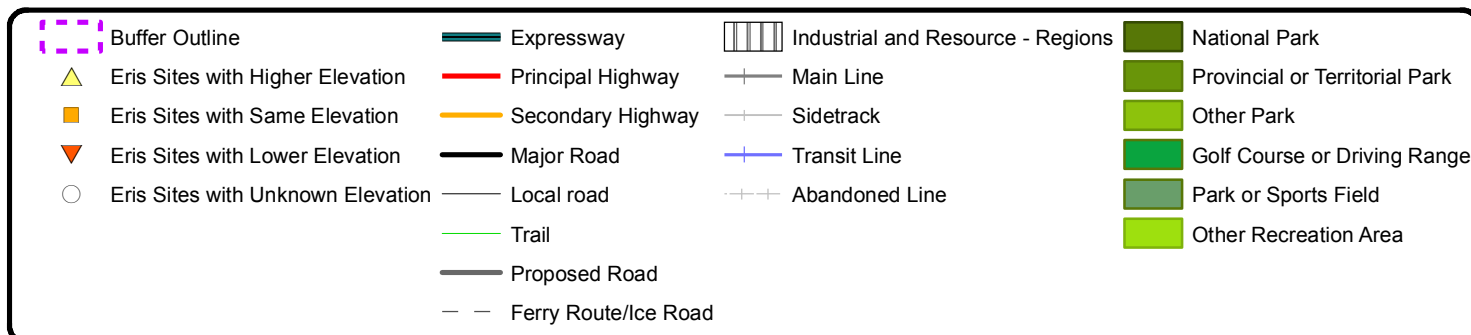


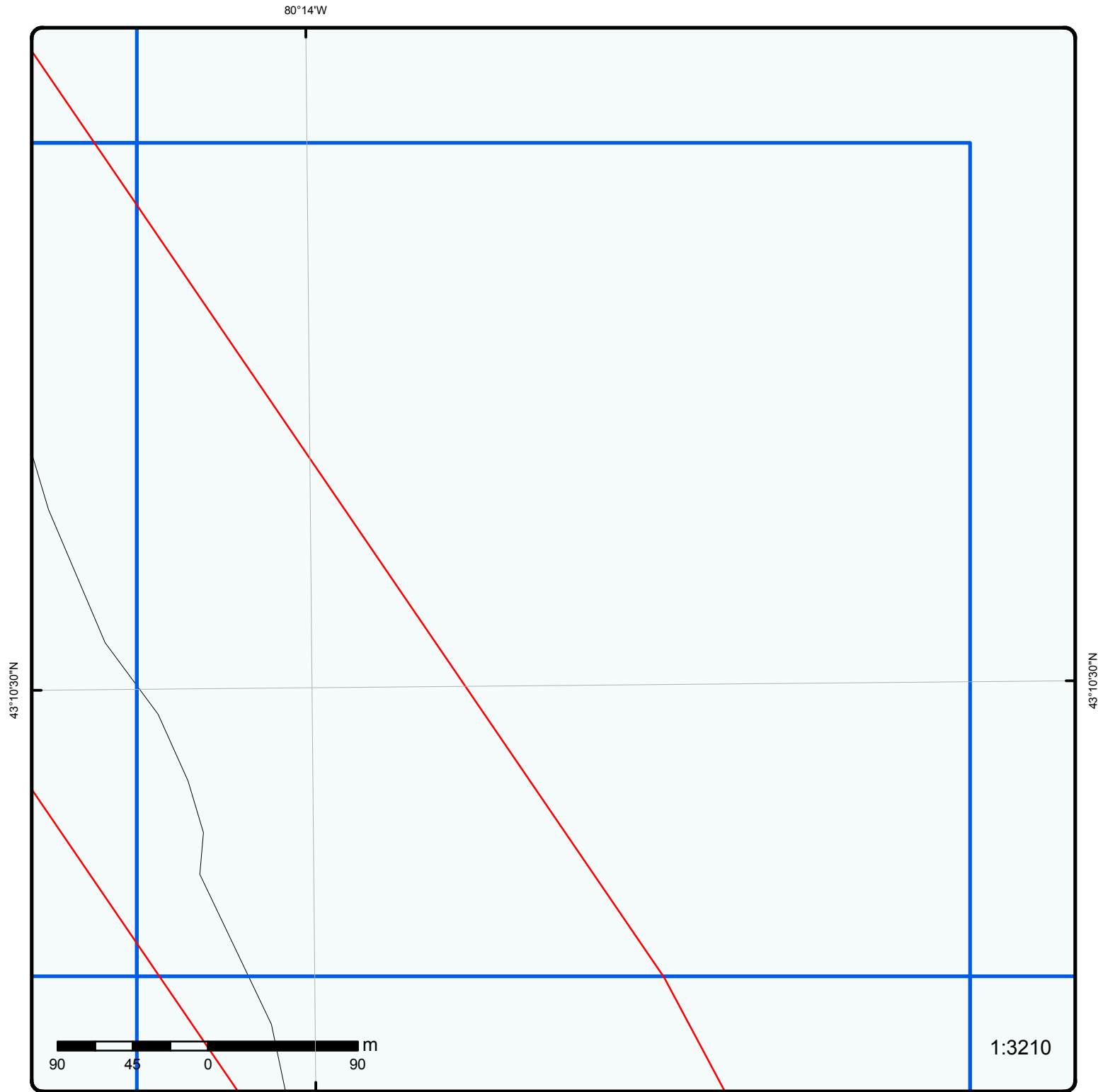


**Grid 249**

Order No: 20150428065

Address: Route B, north of Britt, towards Lost Channel, ON



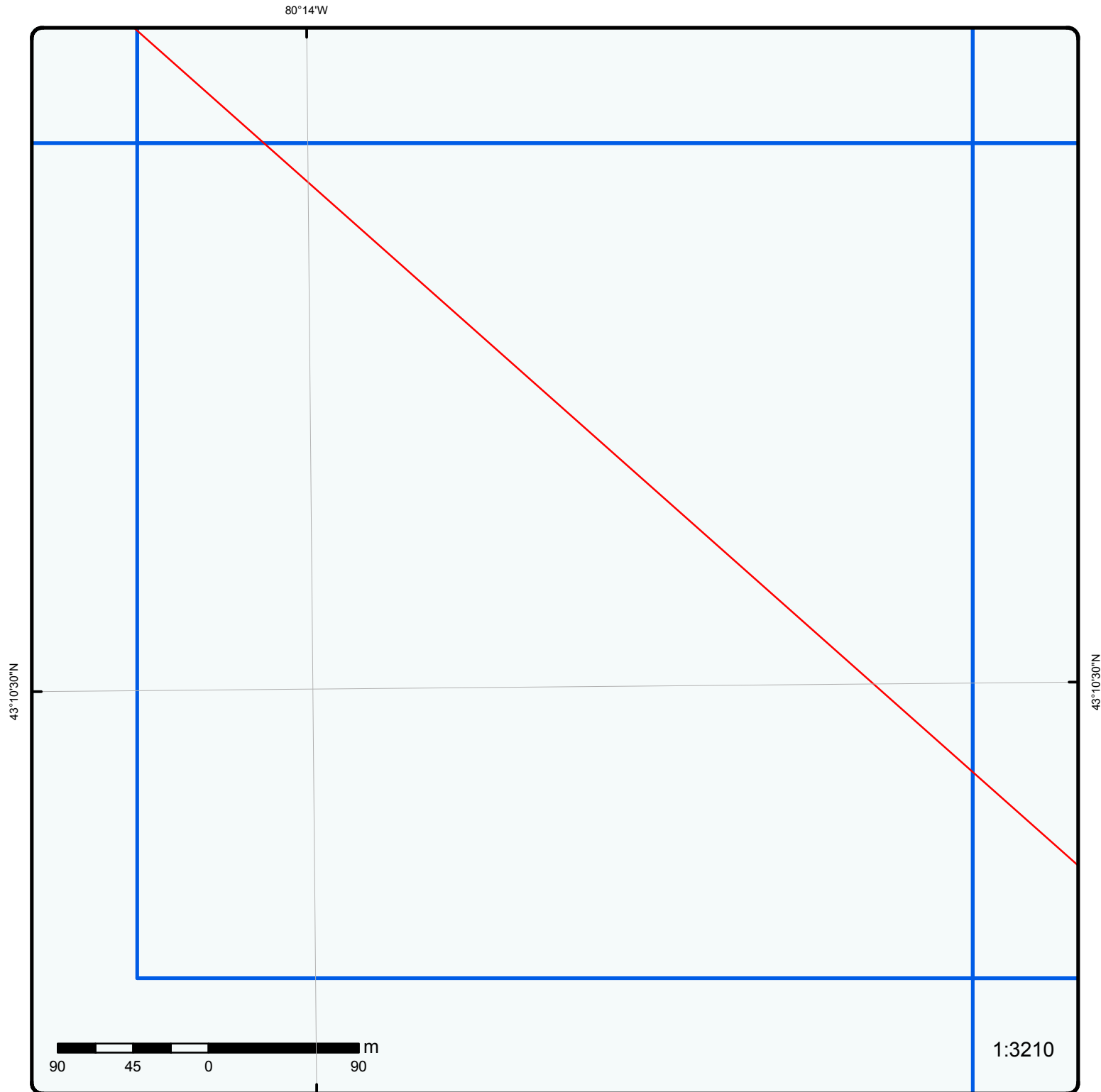


**Grid 250**

Order No: 20150428065

Address: Route B, north of Britt, towards Lost Channel, ON

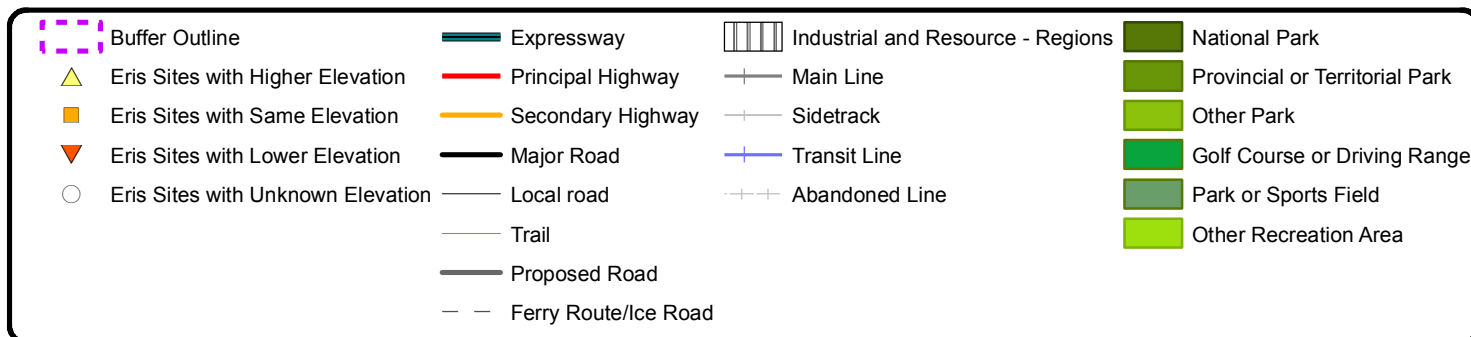
Buffer Outline	Expressway	Industrial and Resource - Regions	National Park
Eris Sites with Higher Elevation	Principal Highway	Main Line	Provincial or Territorial Park
Eris Sites with Same Elevation	Secondary Highway	Sidetrack	Other Park
Eris Sites with Lower Elevation	Major Road	Transit Line	Golf Course or Driving Range
Eris Sites with Unknown Elevation	Local road	Abandoned Line	Park or Sports Field
	Trail		Other Recreation Area
	Proposed Road		
	Ferry Route/Ice Road		



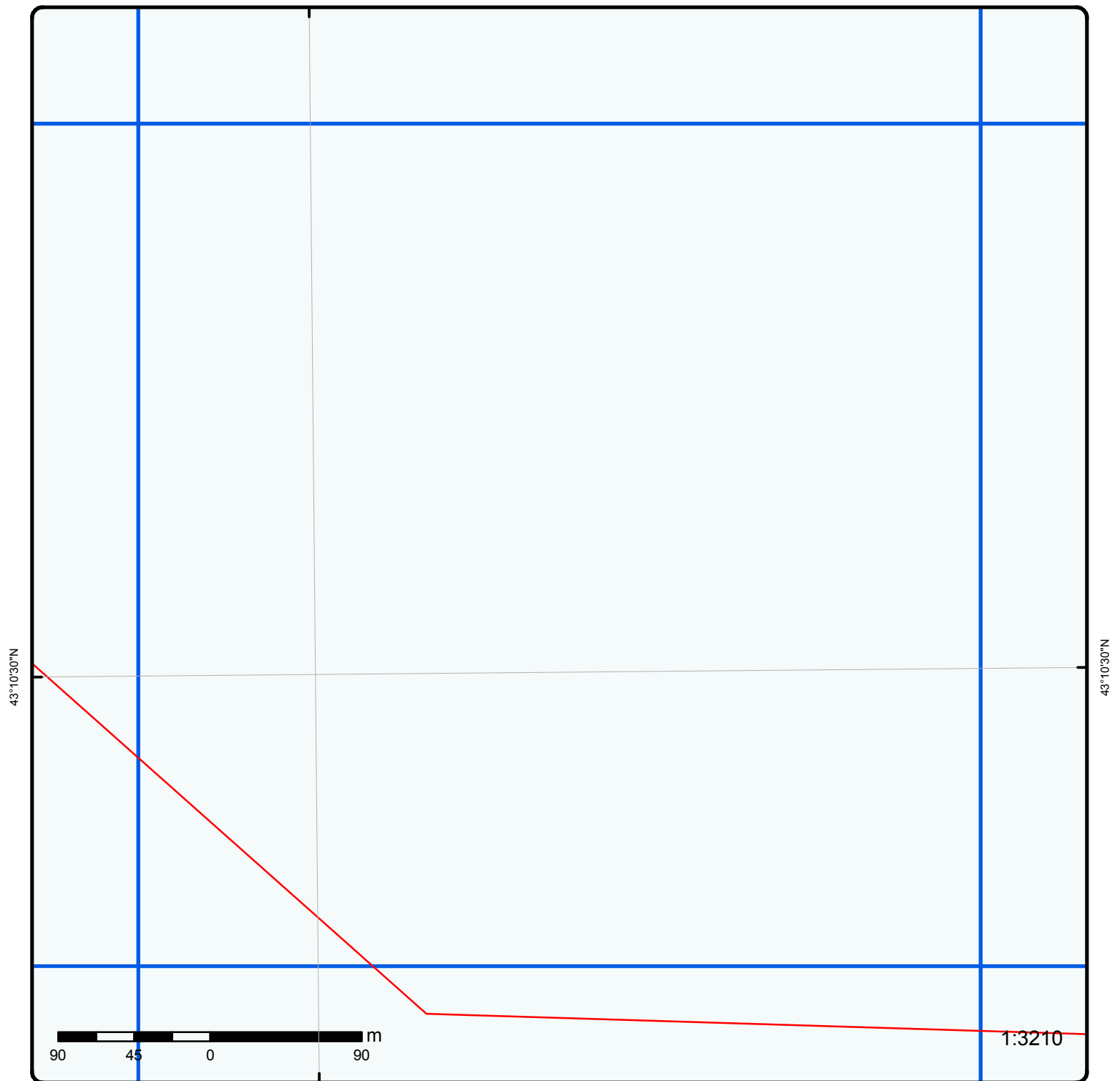
## Grid 251

Order No: 20150428065

Address: Route B, north of Britt, towards Lost Channel, ON

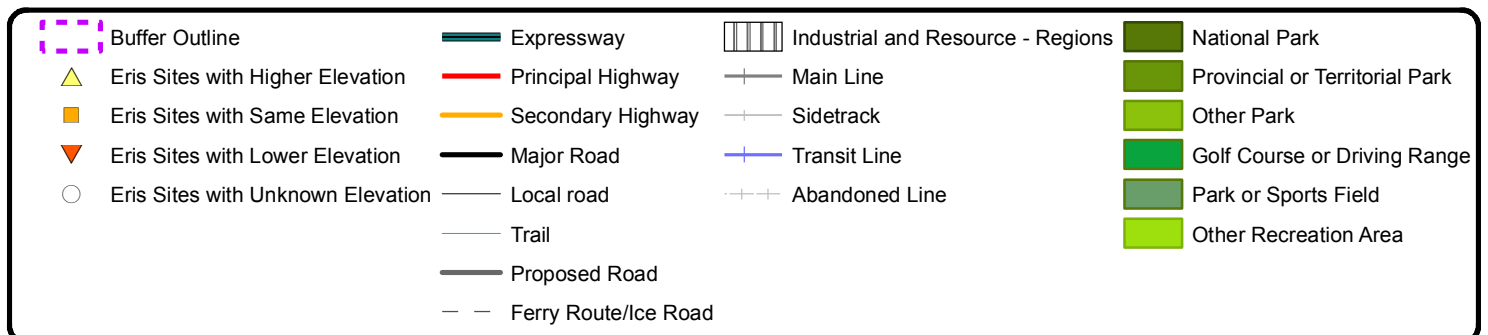


80°14'W

**Grid 252**

Order No: 20150428065

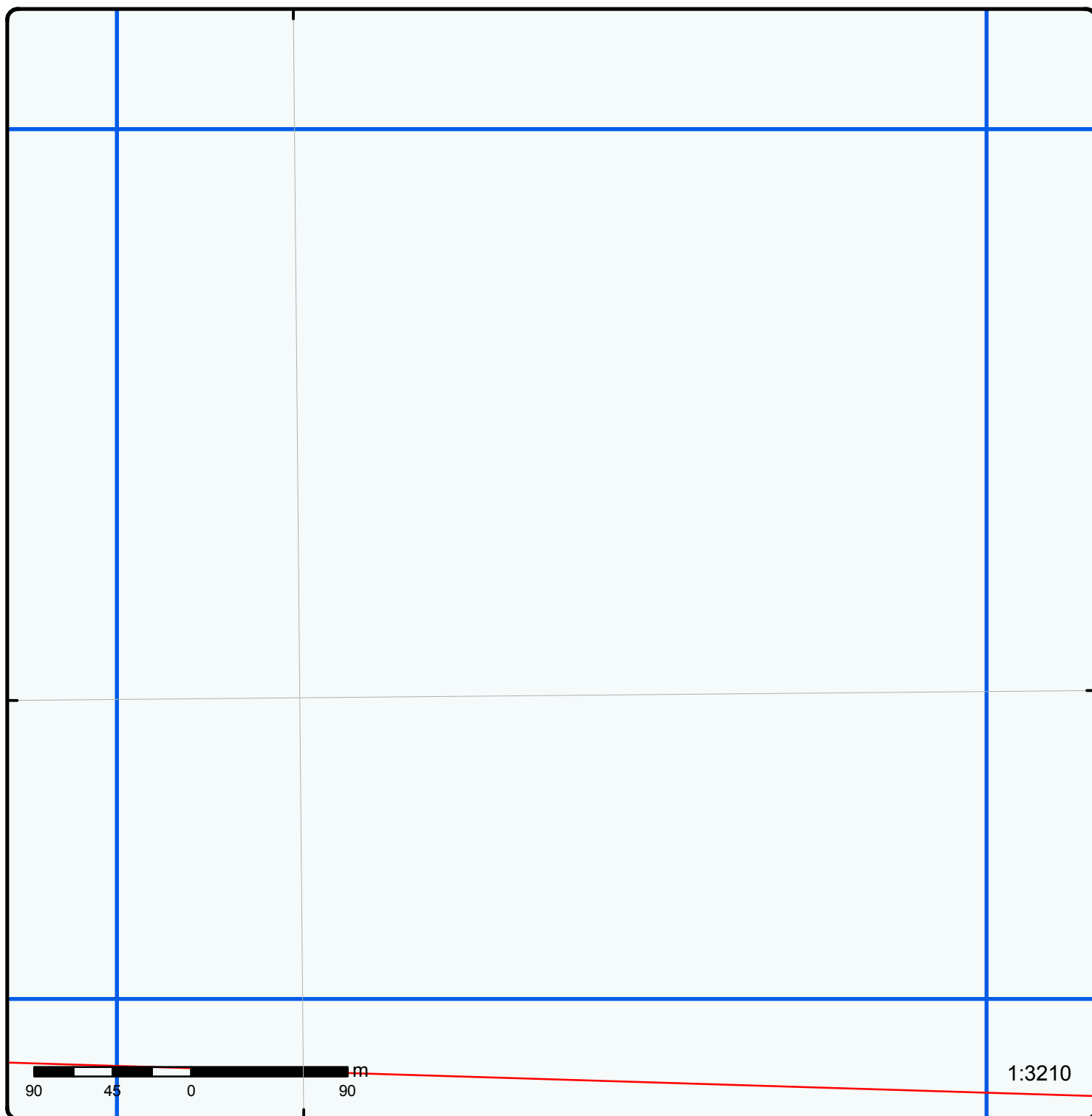
Address: Route B, north of Britt, towards Lost Channel, ON



80°14'W

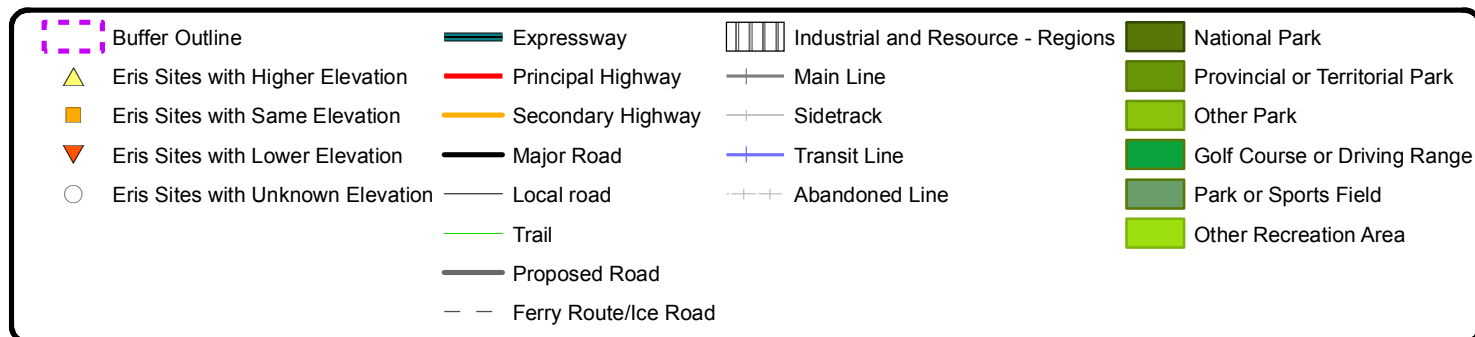
43°10'30"N

43°10'30"N

**Grid 253**

Order No: 20150428065


Address: Route B, north of Britt, towards Lost Channel, ON



80°14'W

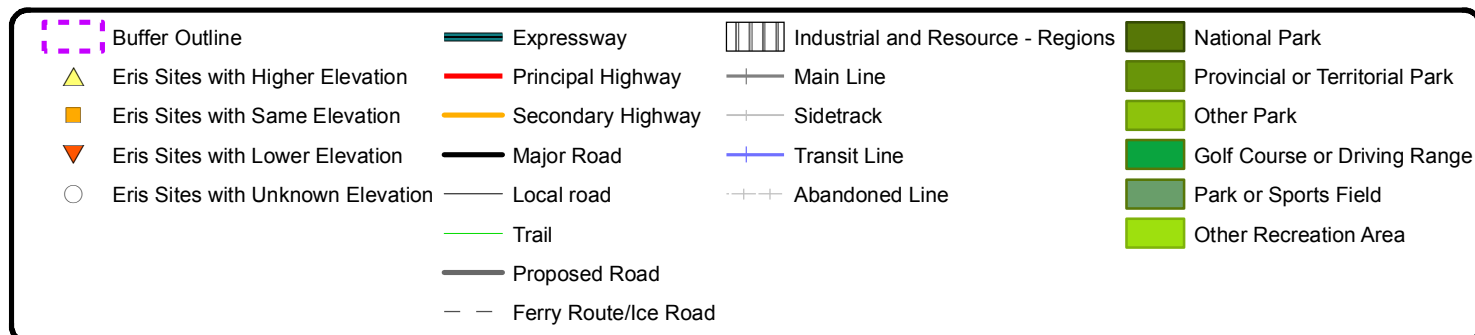
43°10'30"N

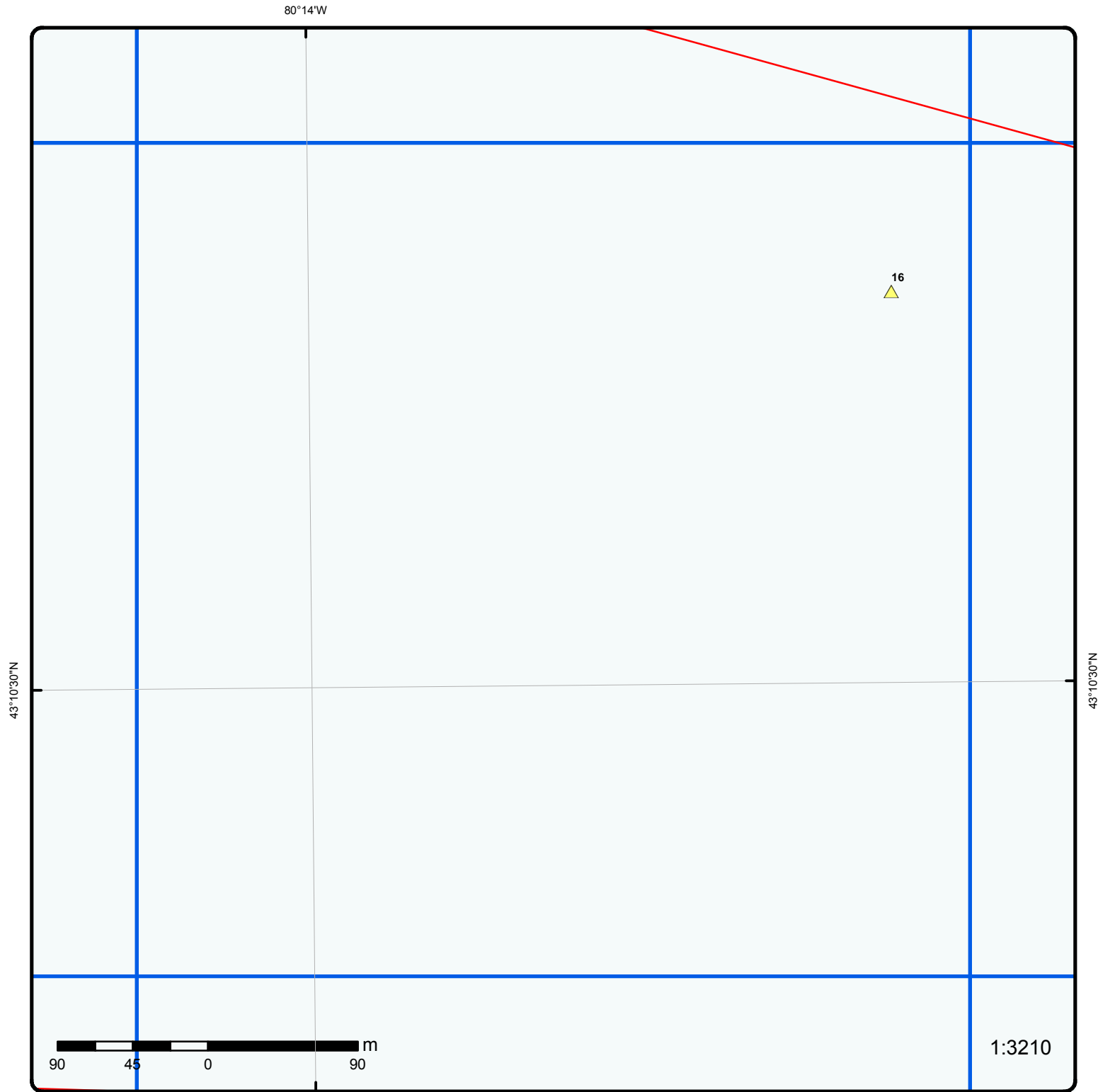
43°10'30"N

**Grid 254**

Order No: 20150428065

Address: Route B, north of Britt, towards Lost Channel, ON

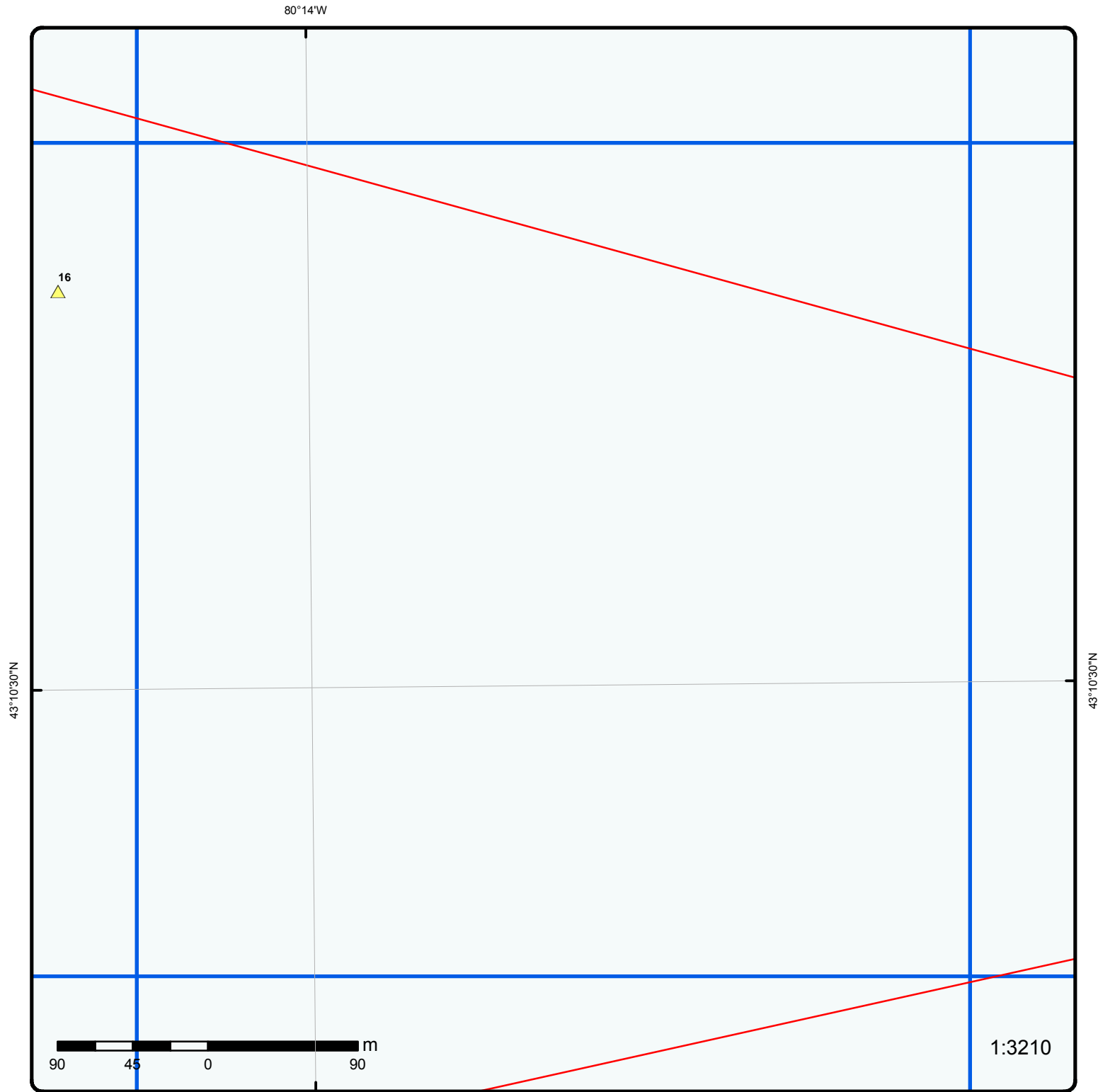




**Grid 255**
Order No: 20150428065

Address: Route B, north of Britt, towards Lost Channel, ON

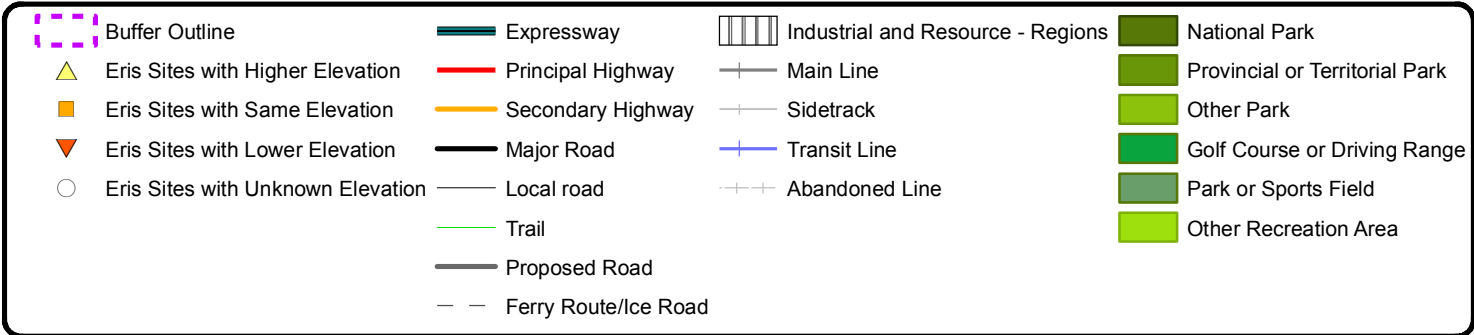
	Buffer Outline		Expressway		Industrial and Resource - Regions		National Park
	Eris Sites with Higher Elevation		Principal Highway		Main Line		Provincial or Territorial Park
	Eris Sites with Same Elevation		Secondary Highway		Sidetrack		Other Park
	Eris Sites with Lower Elevation		Major Road		Transit Line		Golf Course or Driving Range
	Eris Sites with Unknown Elevation		Local road		Abandoned Line		Park or Sports Field
			Trail				Other Recreation Area
			Proposed Road				
			Ferry Route/Ice Road				



# Grid 256

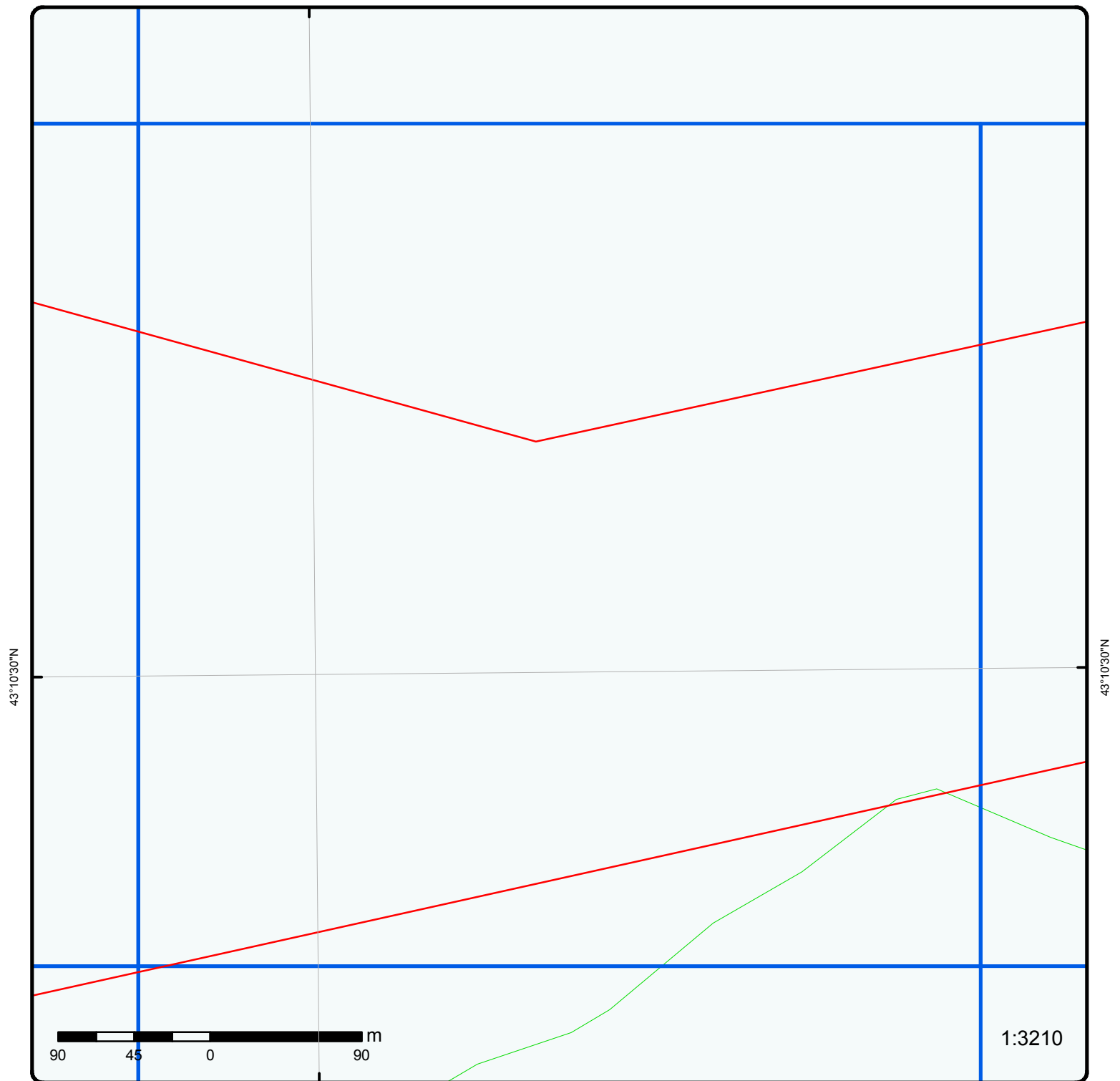
Order No: 20150428065

Address: Route B, north of Britt, towards Lost Channel, ON



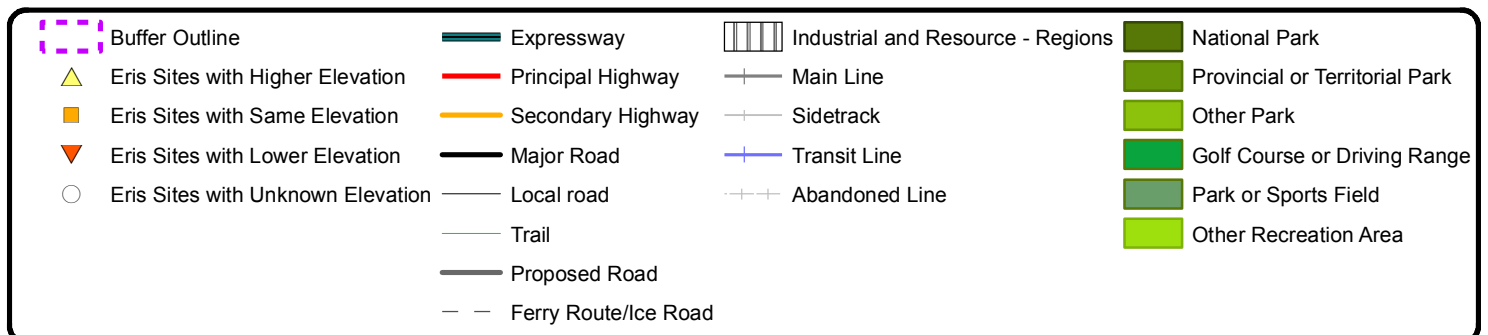


80°14'W

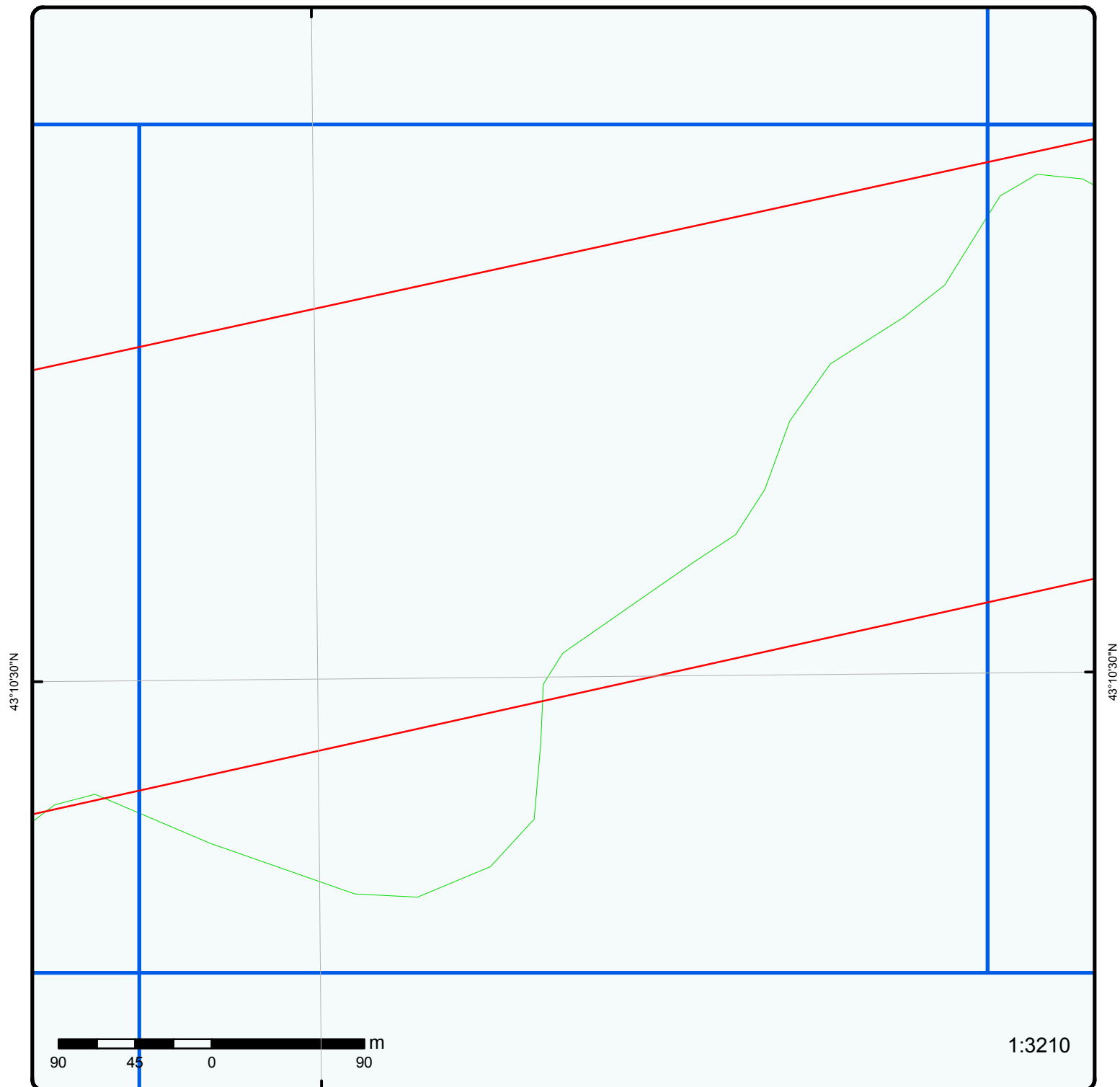
**Grid 257**

Order No: 20150428065

Address: Route B, north of Britt, towards Lost Channel, ON

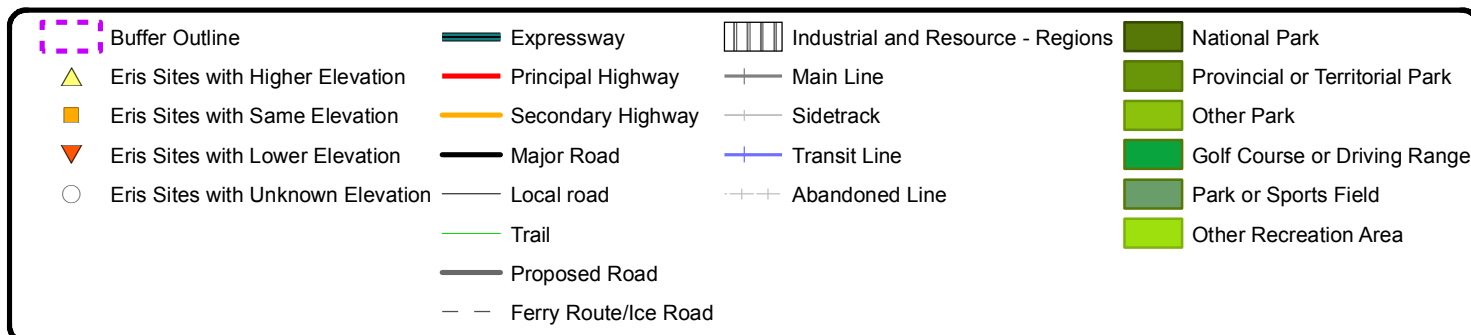


80°14'W

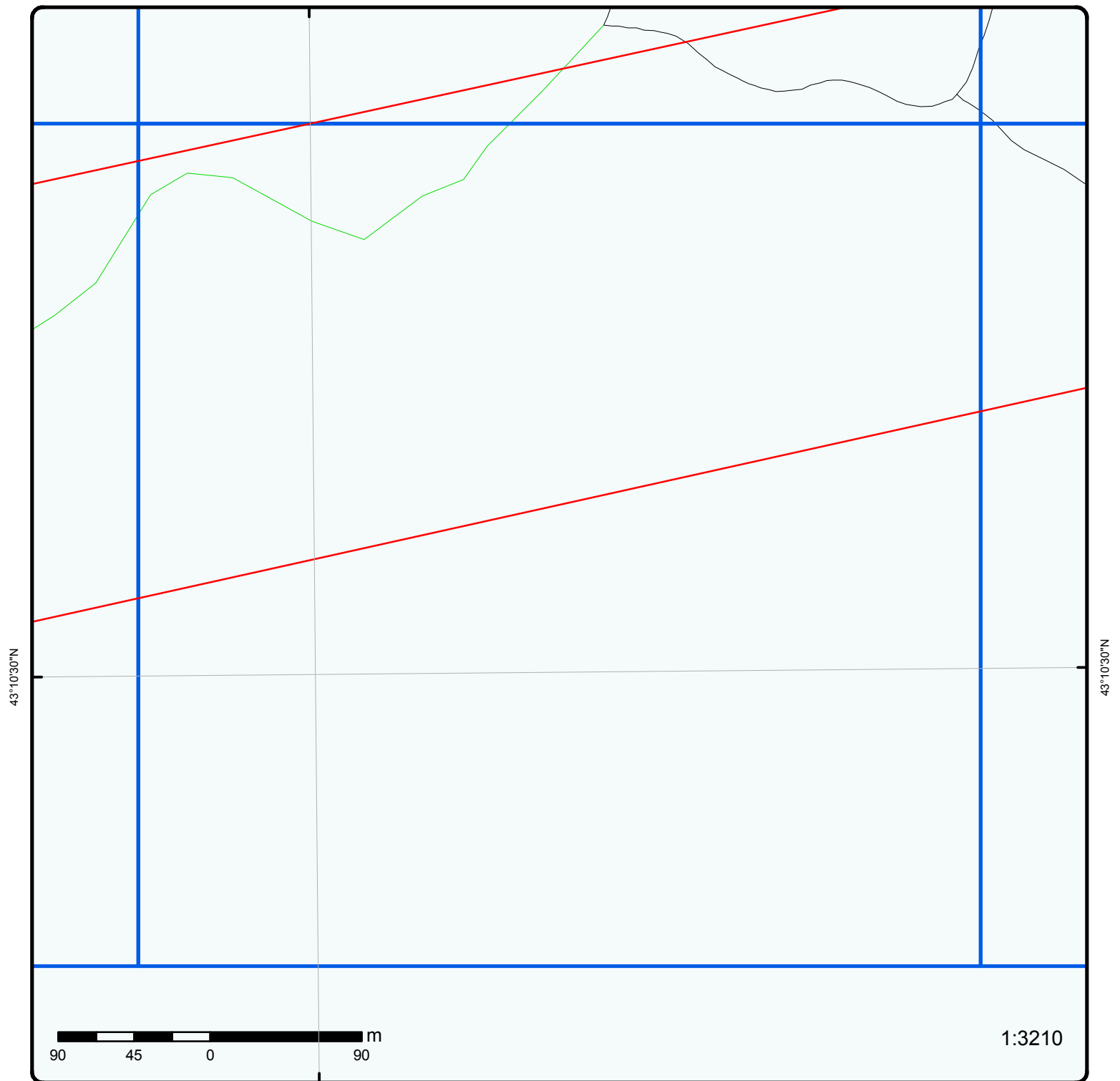
**Grid 258**

Order No: 20150428065

Address: Route B, north of Britt, towards Lost Channel, ON

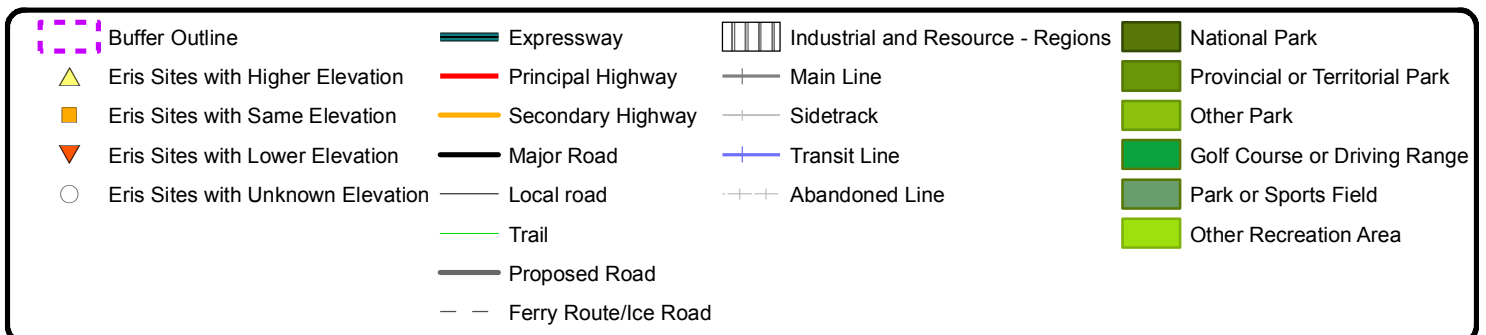


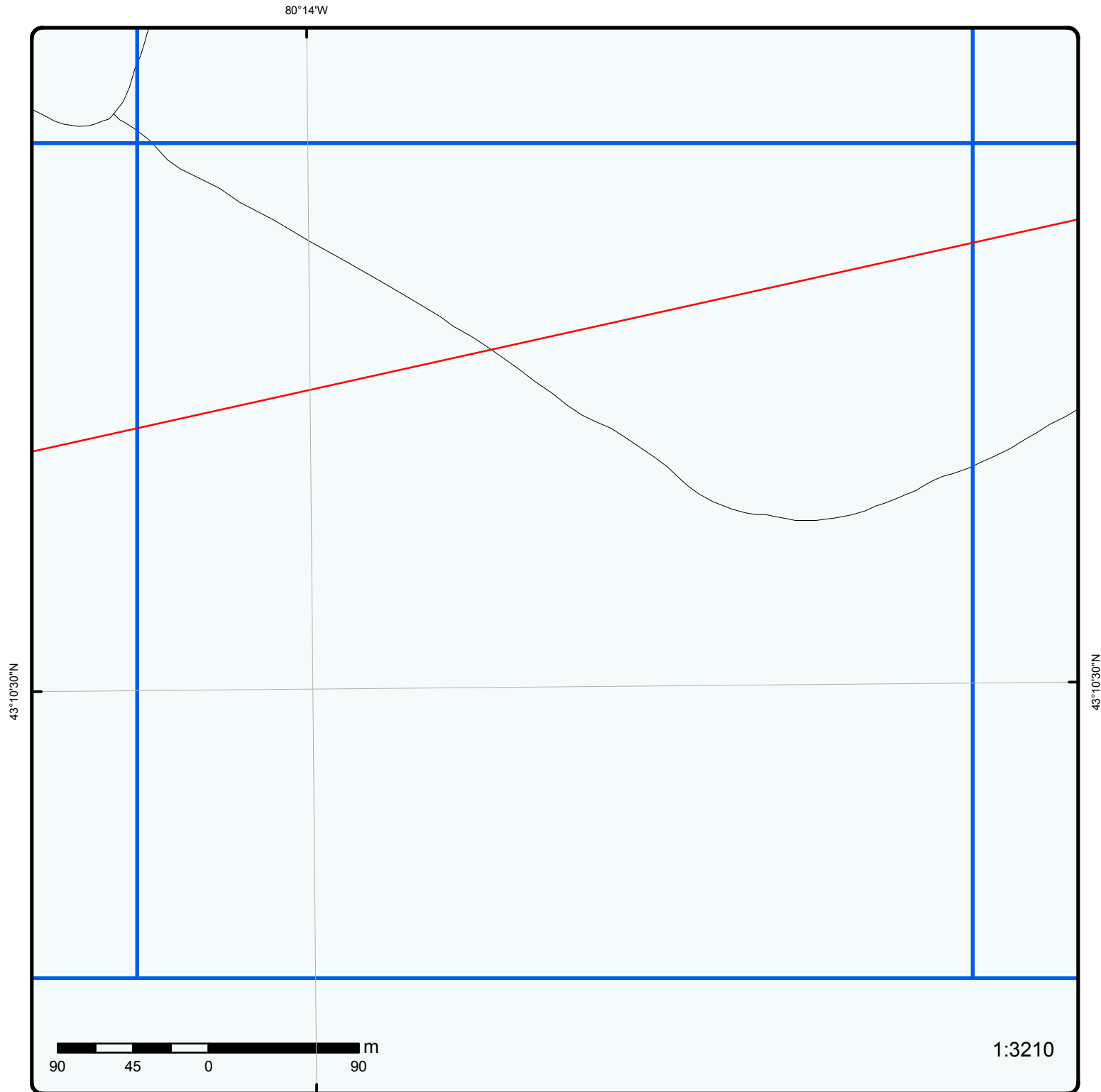
80°14'W

**Grid 259**

Order No: 20150428065

Address: Route B, north of Britt, towards Lost Channel, ON

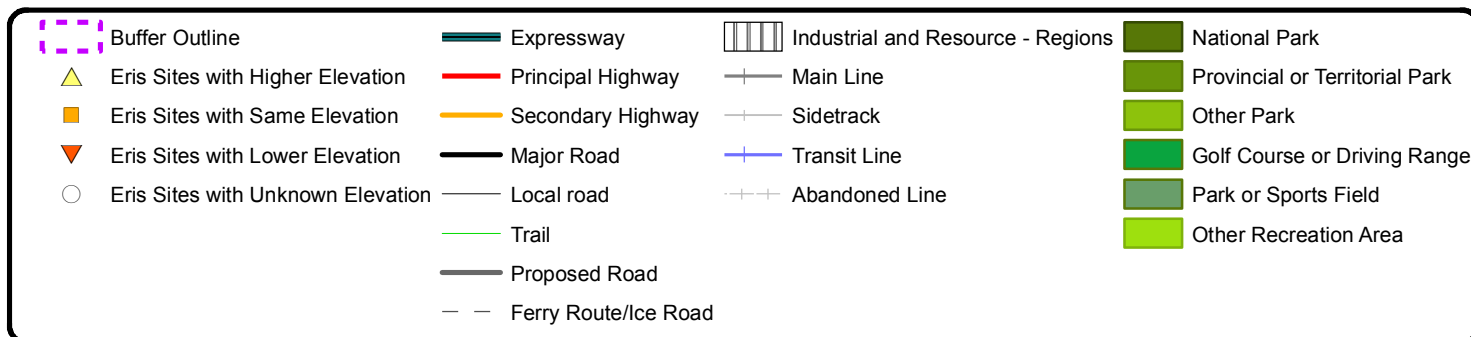


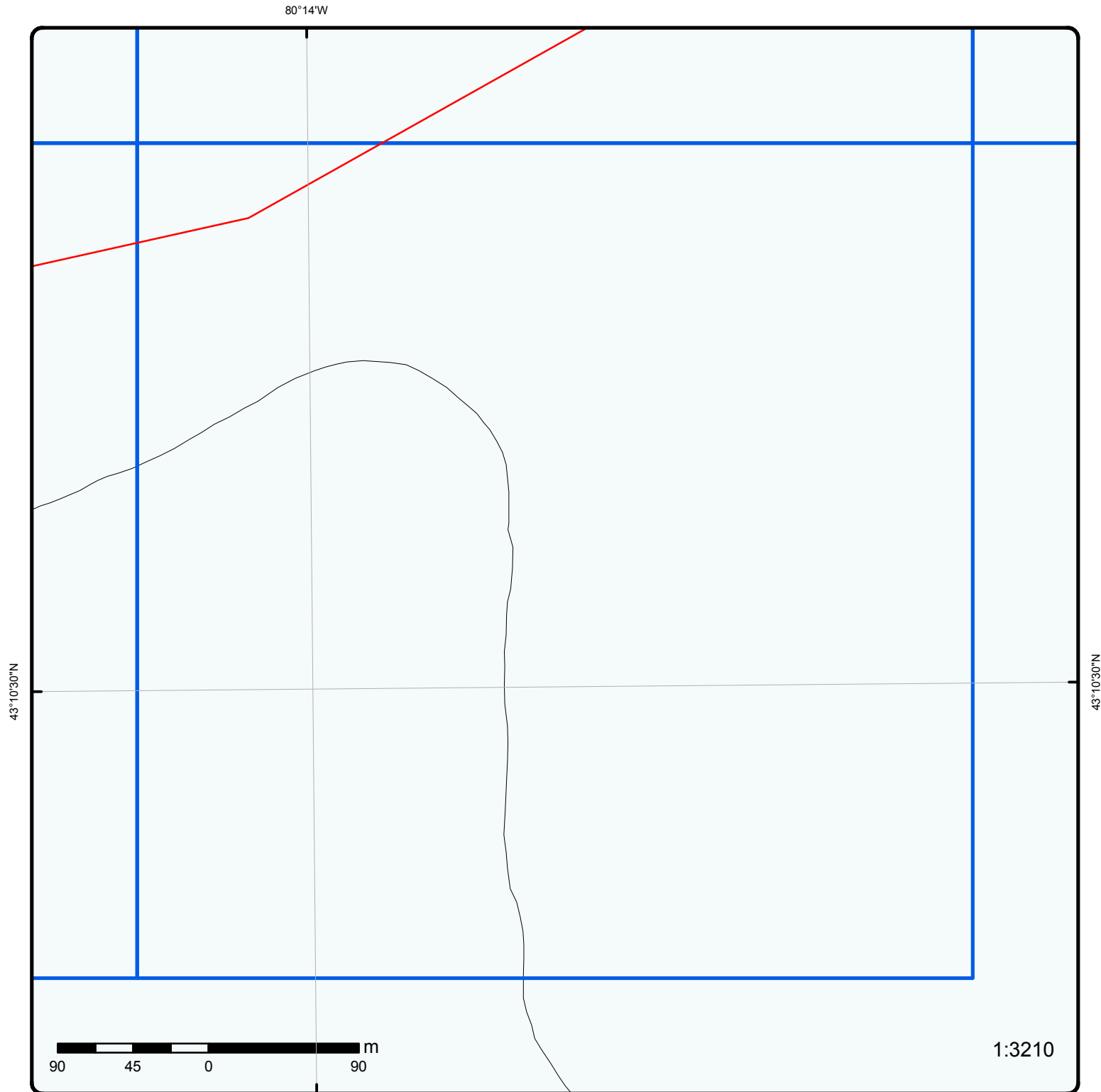


## Grid 260

Order No: 20150428065

Address: Route B, north of Britt, towards Lost Channel, ON

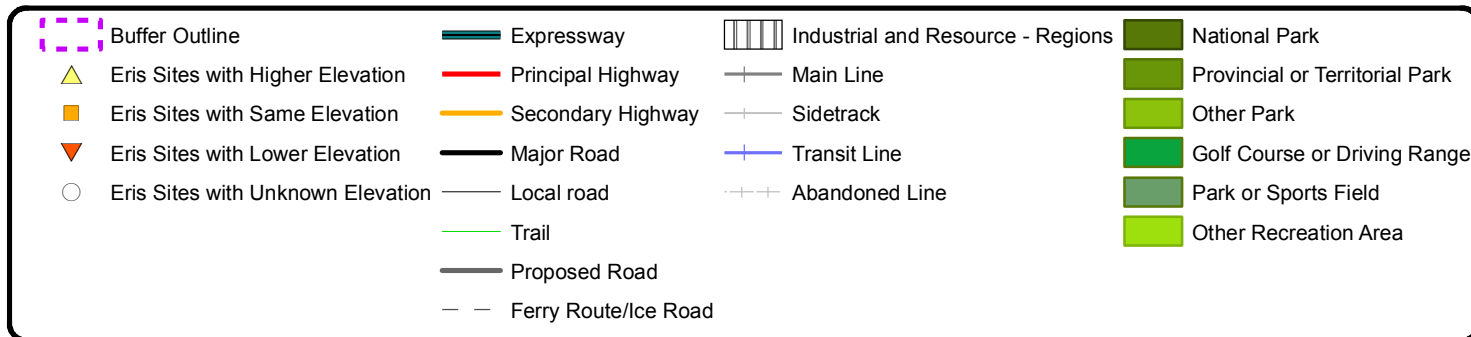


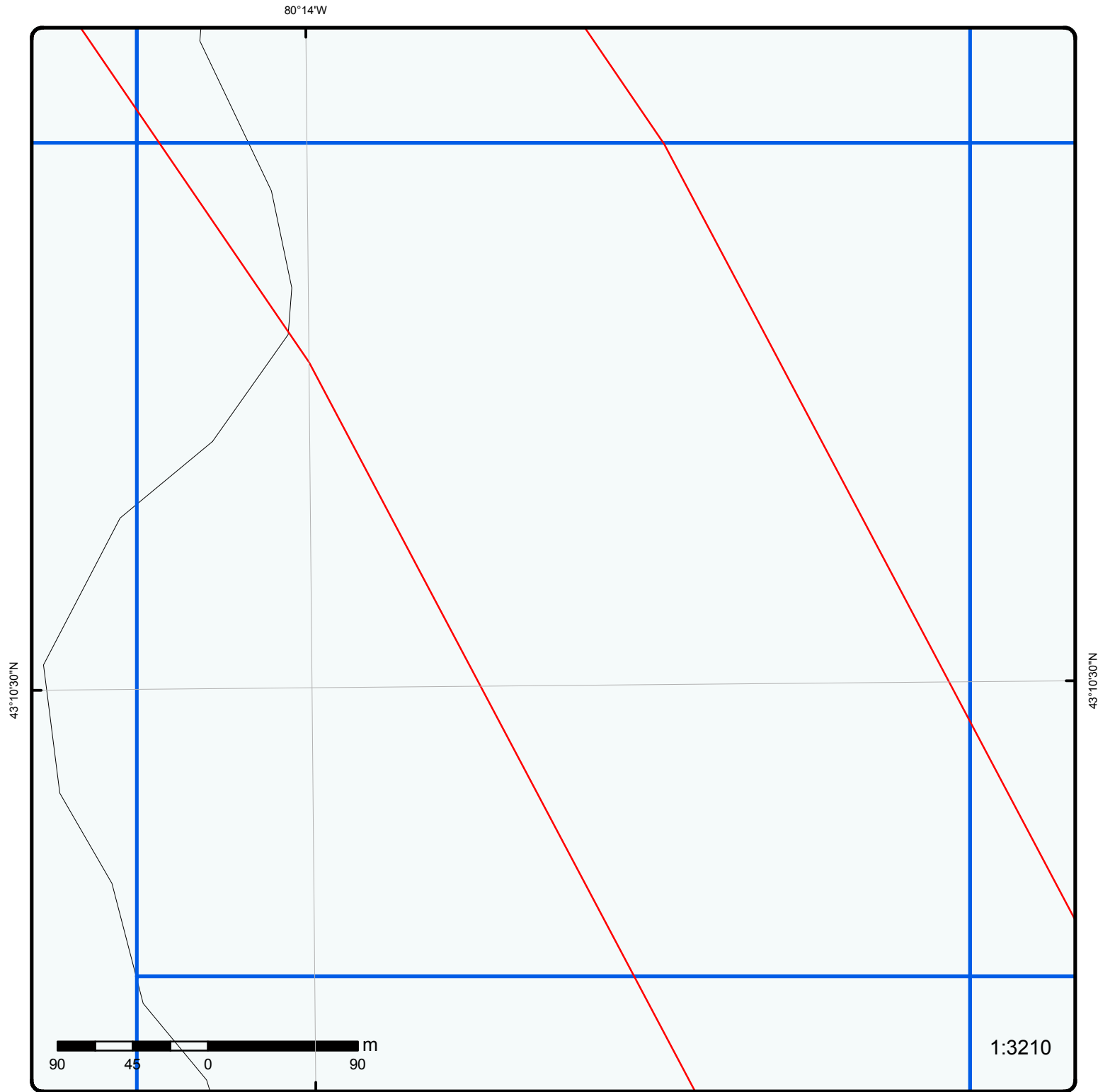


## Grid 261

Order No: 20150428065

Address: Route B, north of Britt, towards Lost Channel, ON

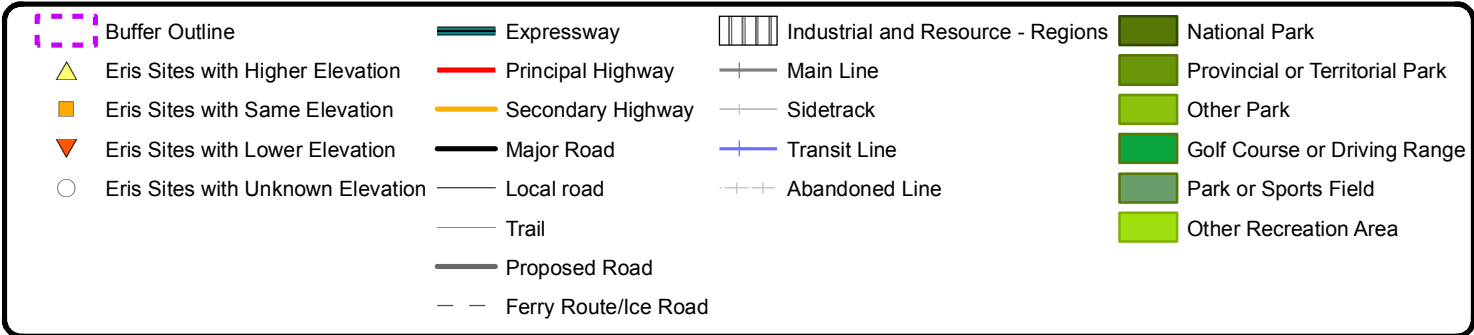


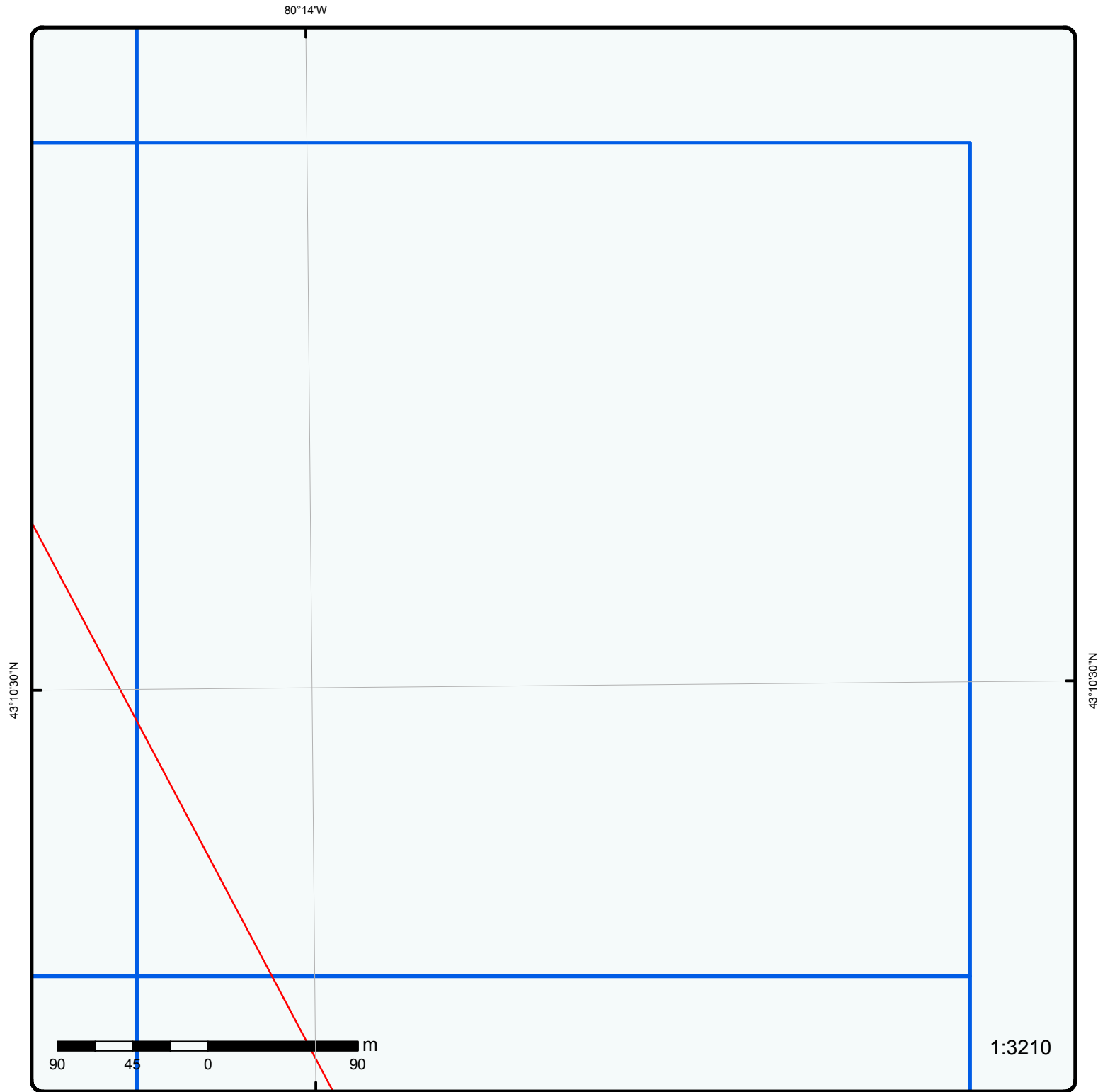


# Grid 262

Order No: 20150428065

Address: Route B, north of Britt, towards Lost Channel, ON



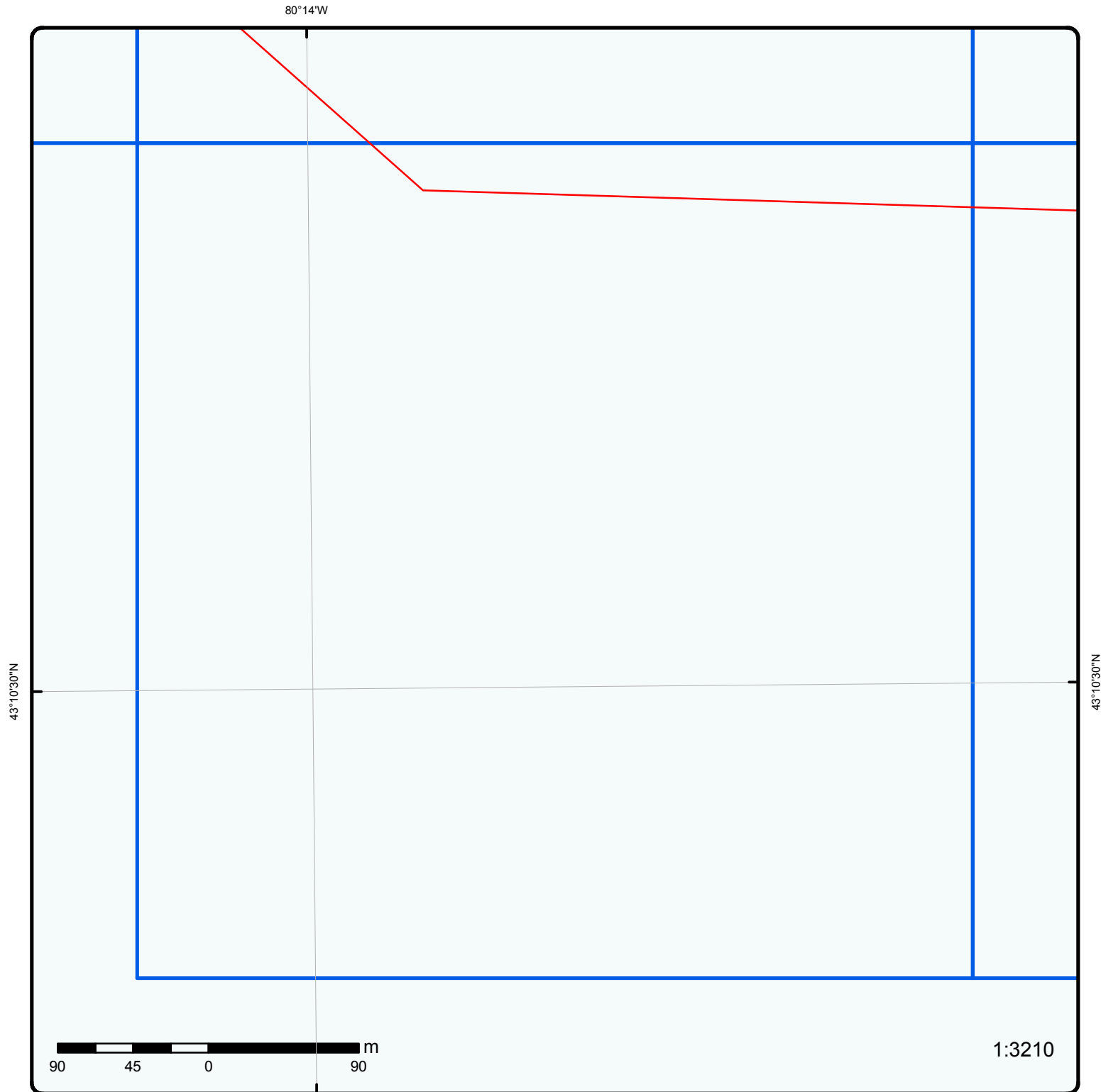


**Grid 263**

Order No: 20150428065

Address: Route B, north of Britt, towards Lost Channel, ON

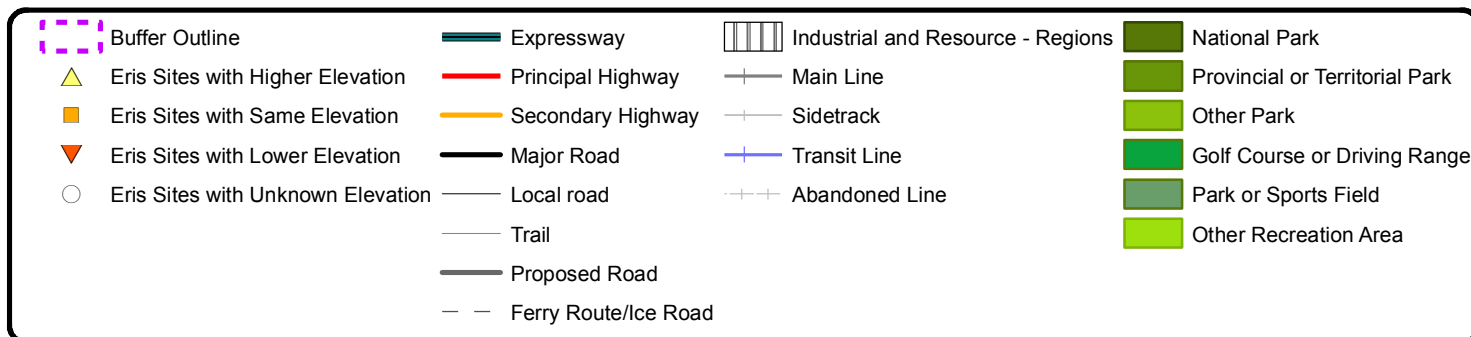
Buffer Outline	Expressway	Industrial and Resource - Regions	National Park
Eris Sites with Higher Elevation	Principal Highway	Main Line	Provincial or Territorial Park
Eris Sites with Same Elevation	Secondary Highway	Sidetrack	Other Park
Eris Sites with Lower Elevation	Major Road	Transit Line	Golf Course or Driving Range
Eris Sites with Unknown Elevation	Local road	Abandoned Line	Park or Sports Field
	Trail		Other Recreation Area
	Proposed Road		
	Ferry Route/Ice Road		



## Grid 264

Order No: 20150428065

Address: Route B, north of Britt, towards Lost Channel, ON





80°14'W

43°10'30"N

43°10'30"N

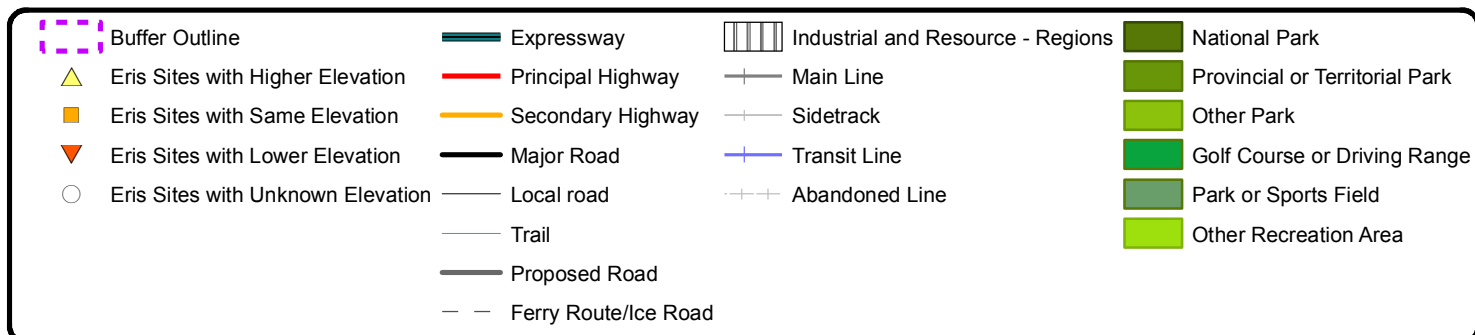
90 45 0 90 m

1:3210

**Grid 265**

Order No: 20150428065

Address: Route B, north of Britt, towards Lost Channel, ON



80°14'W

43°10'30"N

43°10'30"N

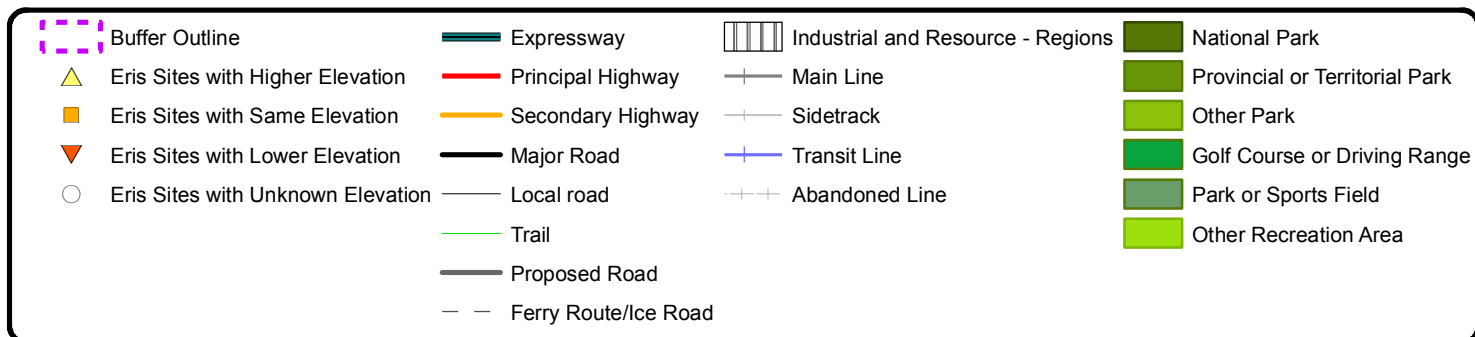
90 45 0 90 m

1:3210

**Grid 266**

Order No: 20150428065

Address: Route B, north of Britt, towards Lost Channel, ON



80°14'W

43°10'30"N

43°10'30"N

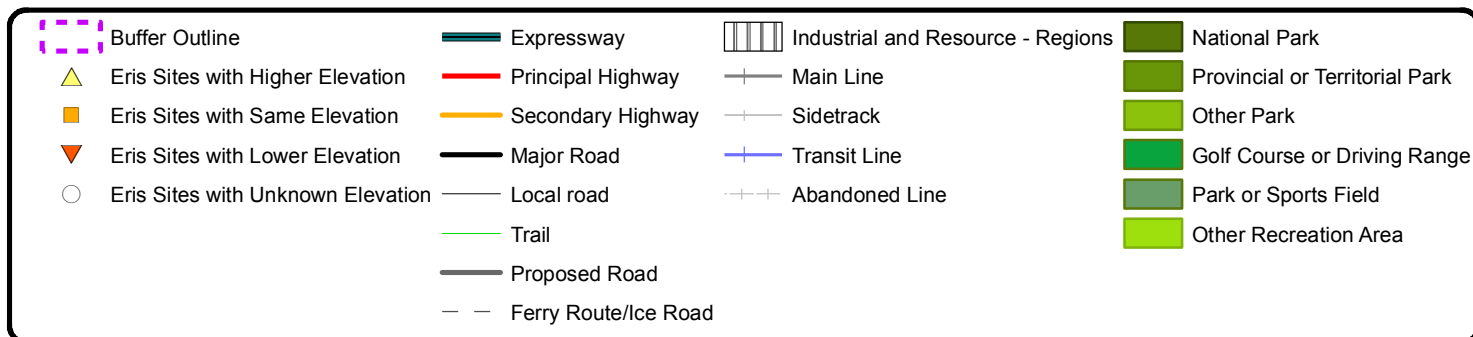
90 45 0 90 m

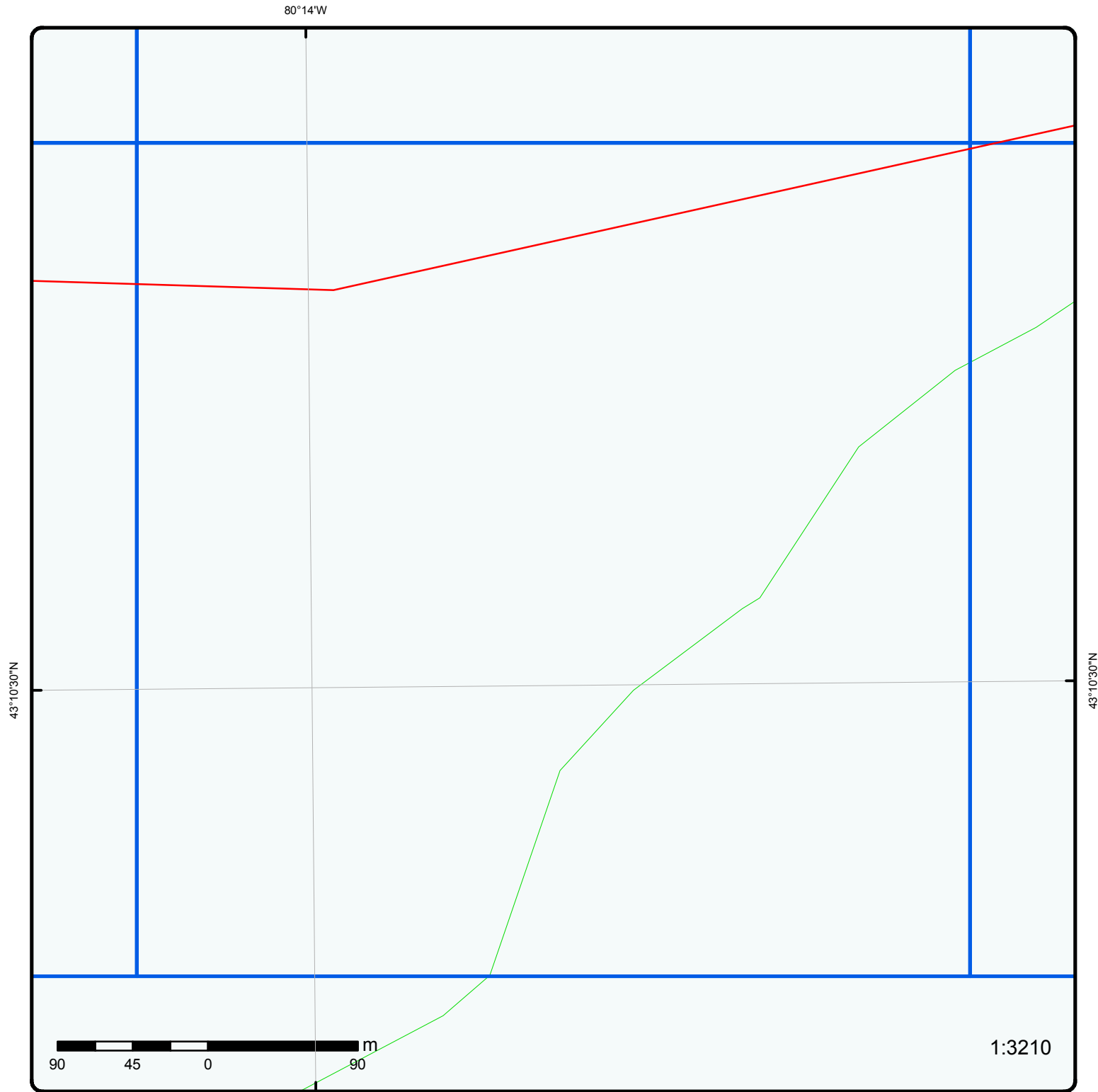
1:3210

**Grid 267**

Order No: 20150428065

Address: Route B, north of Britt, towards Lost Channel, ON

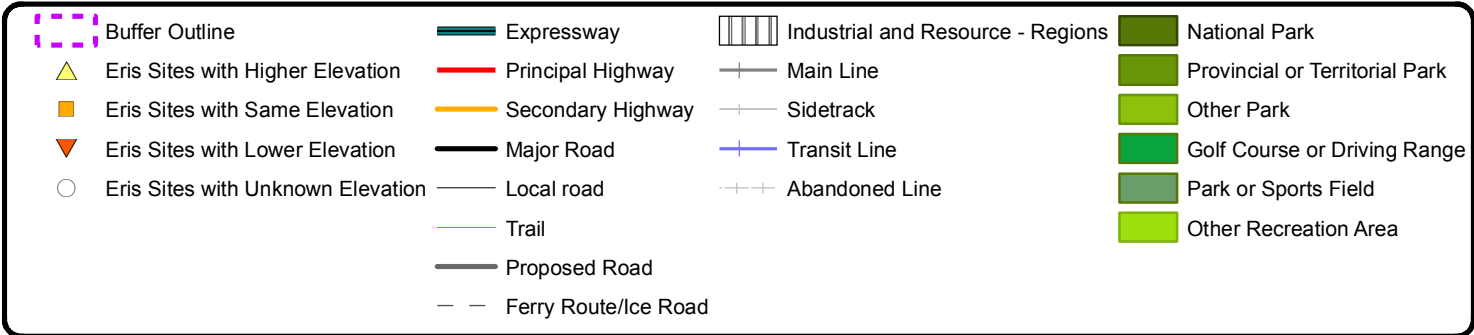


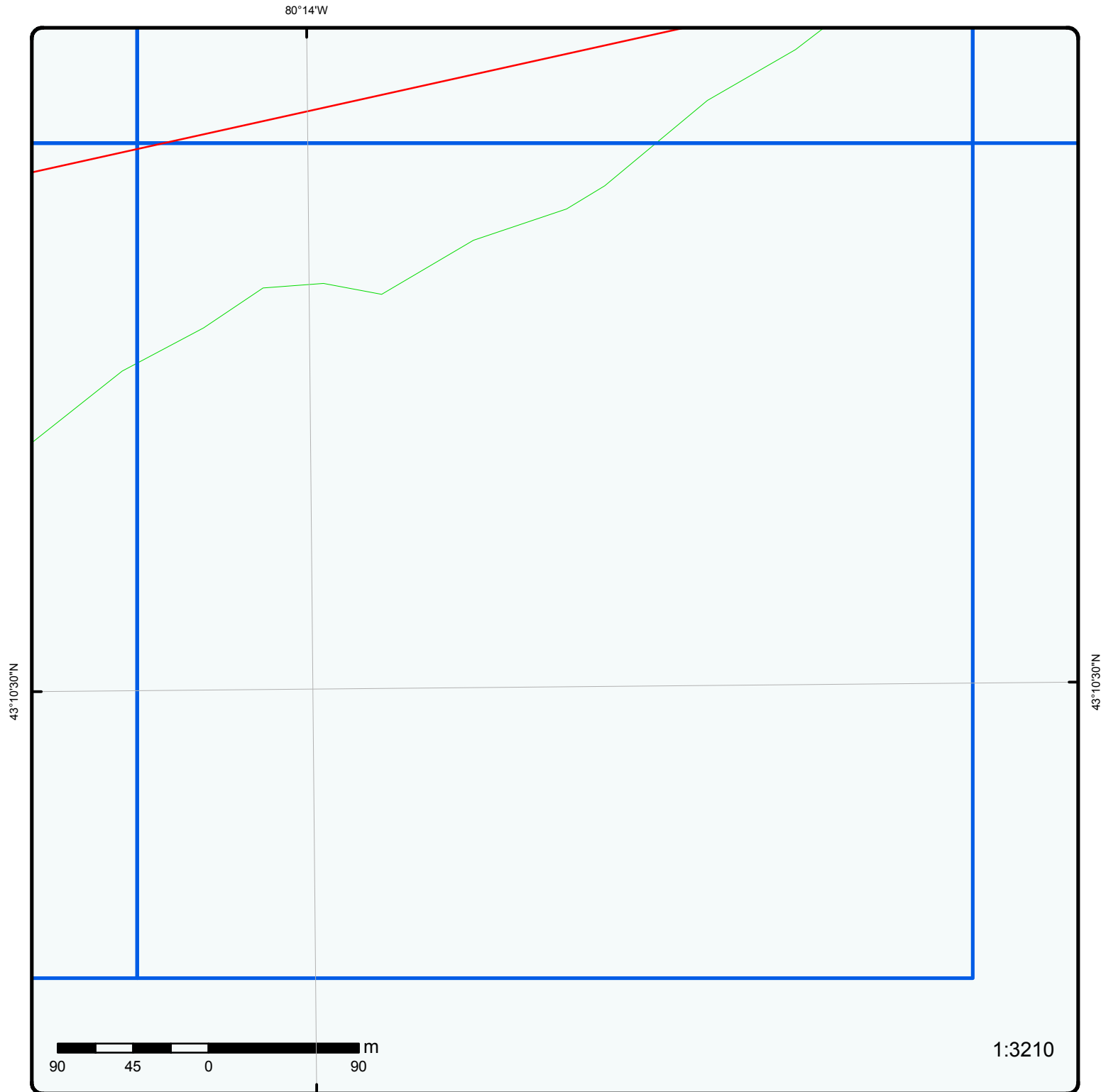


**Grid 268**

Order No: 20150428065

Address: Route B, north of Britt, towards Lost Channel, ON

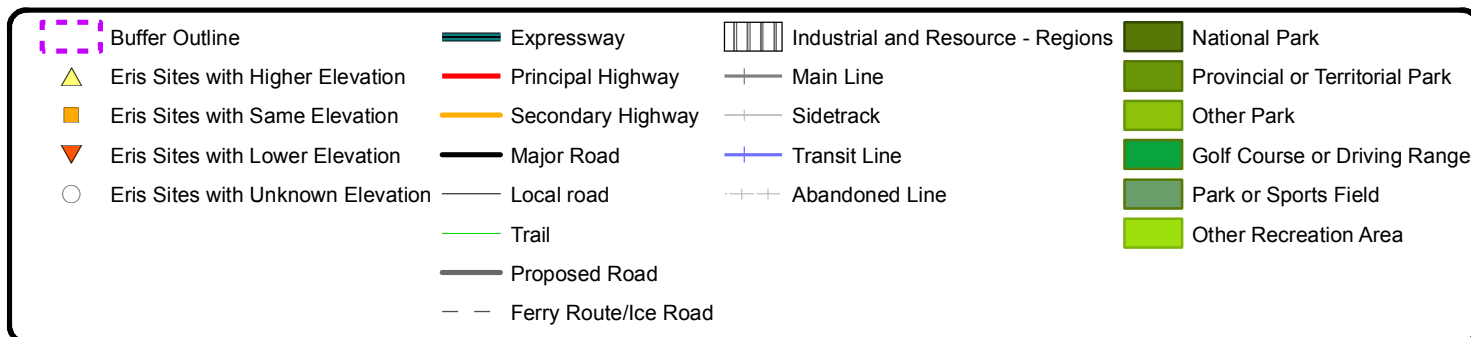


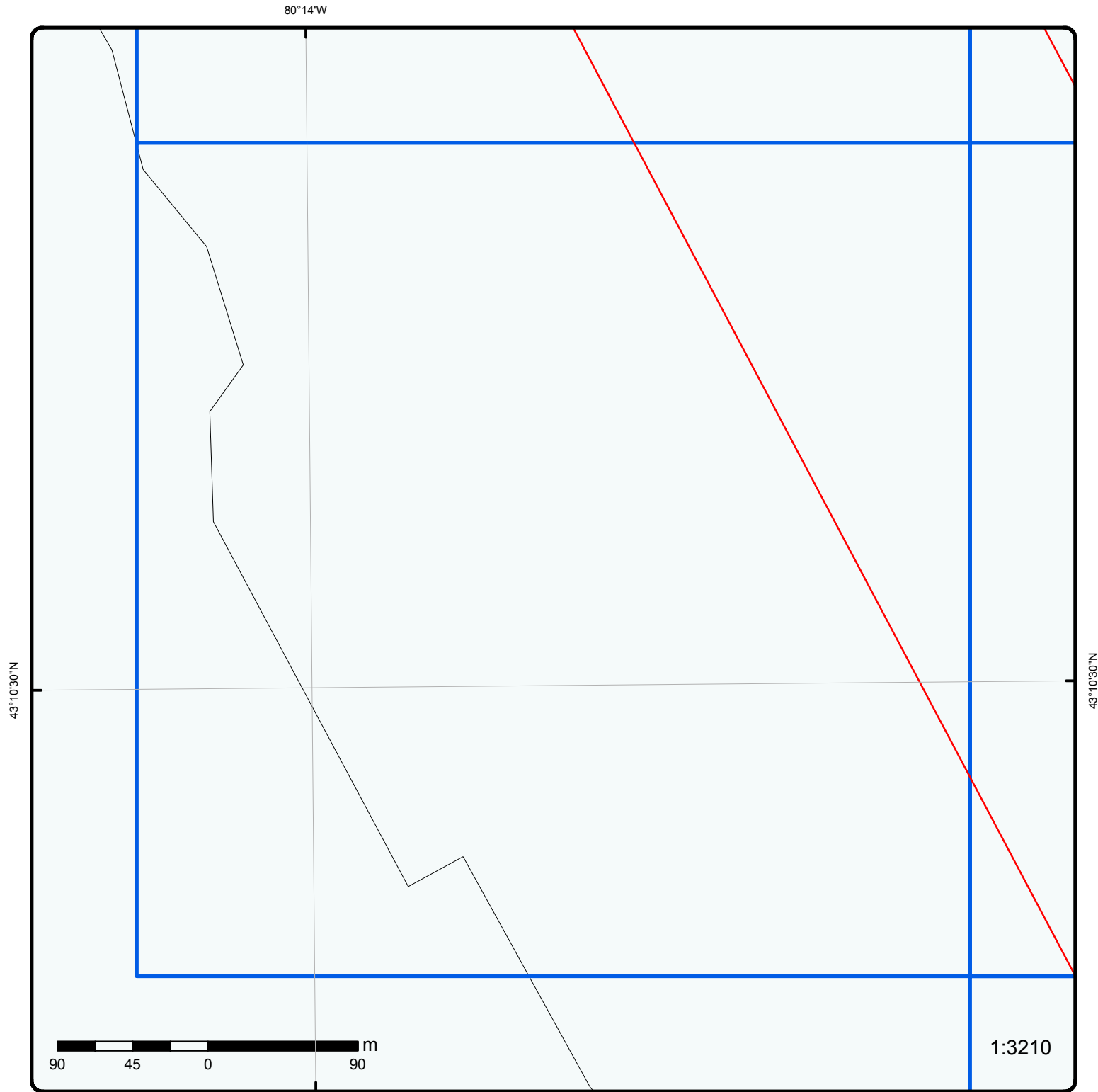


## Grid 269

Order No: 20150428065

Address: Route B, north of Britt, towards Lost Channel, ON

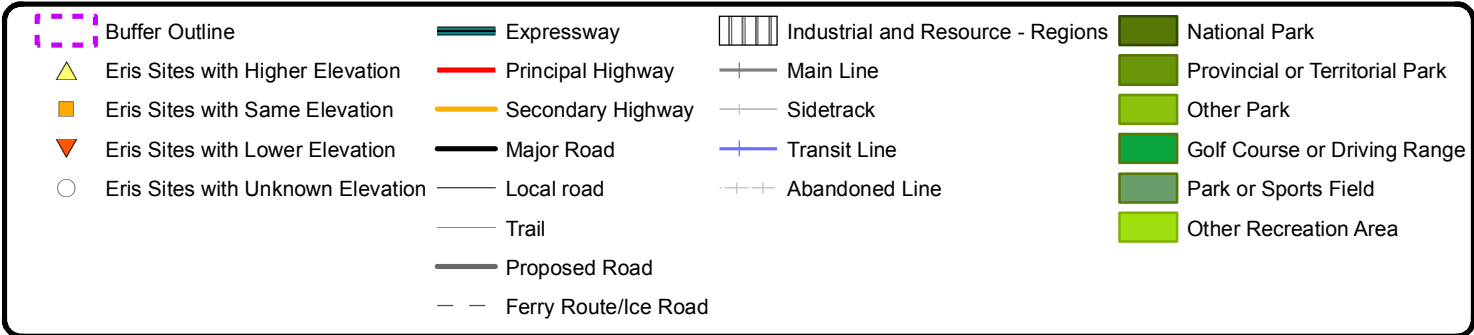


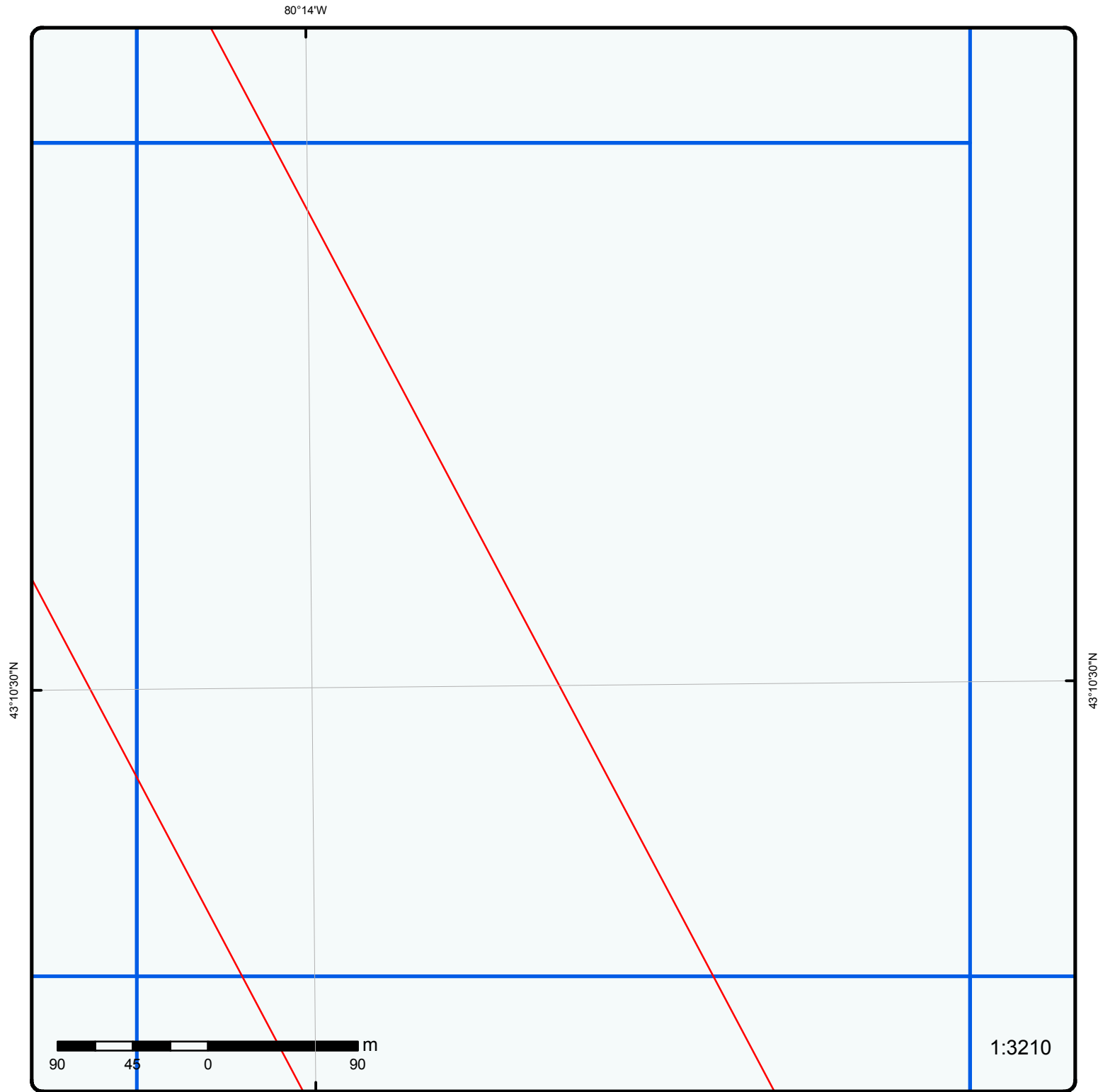


# Grid 270

Order No: 20150428065

Address: Route B, north of Britt, towards Lost Channel, ON

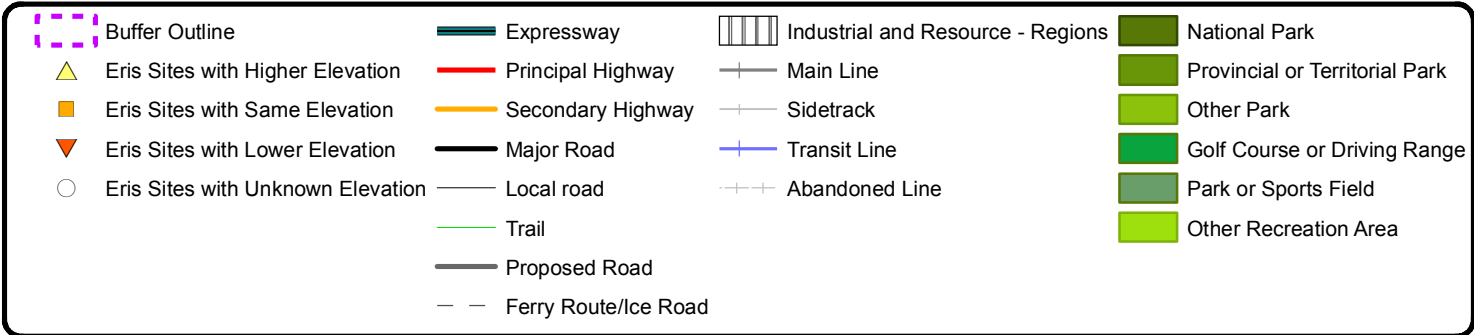


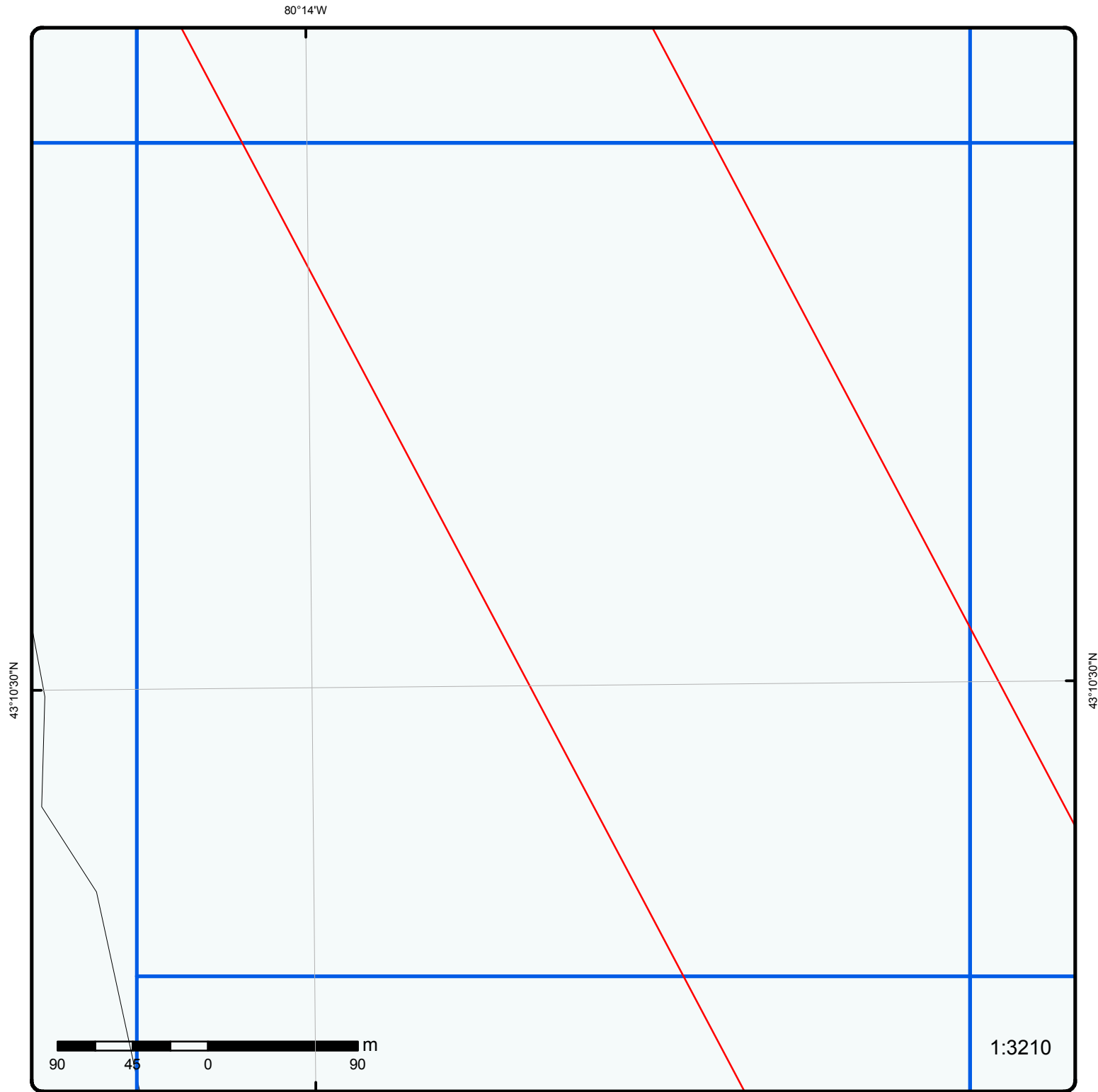


# Grid 271

Order No: 20150428065

Address: Route B, north of Britt, towards Lost Channel, ON

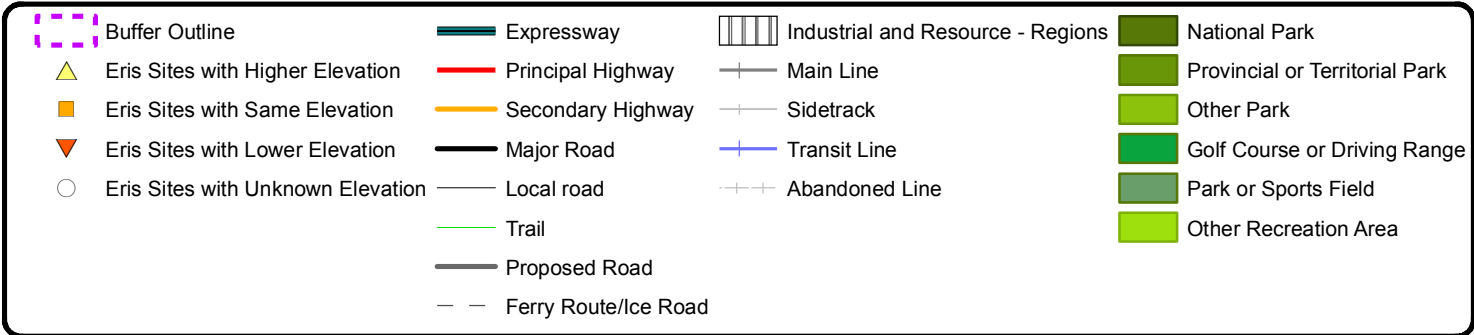




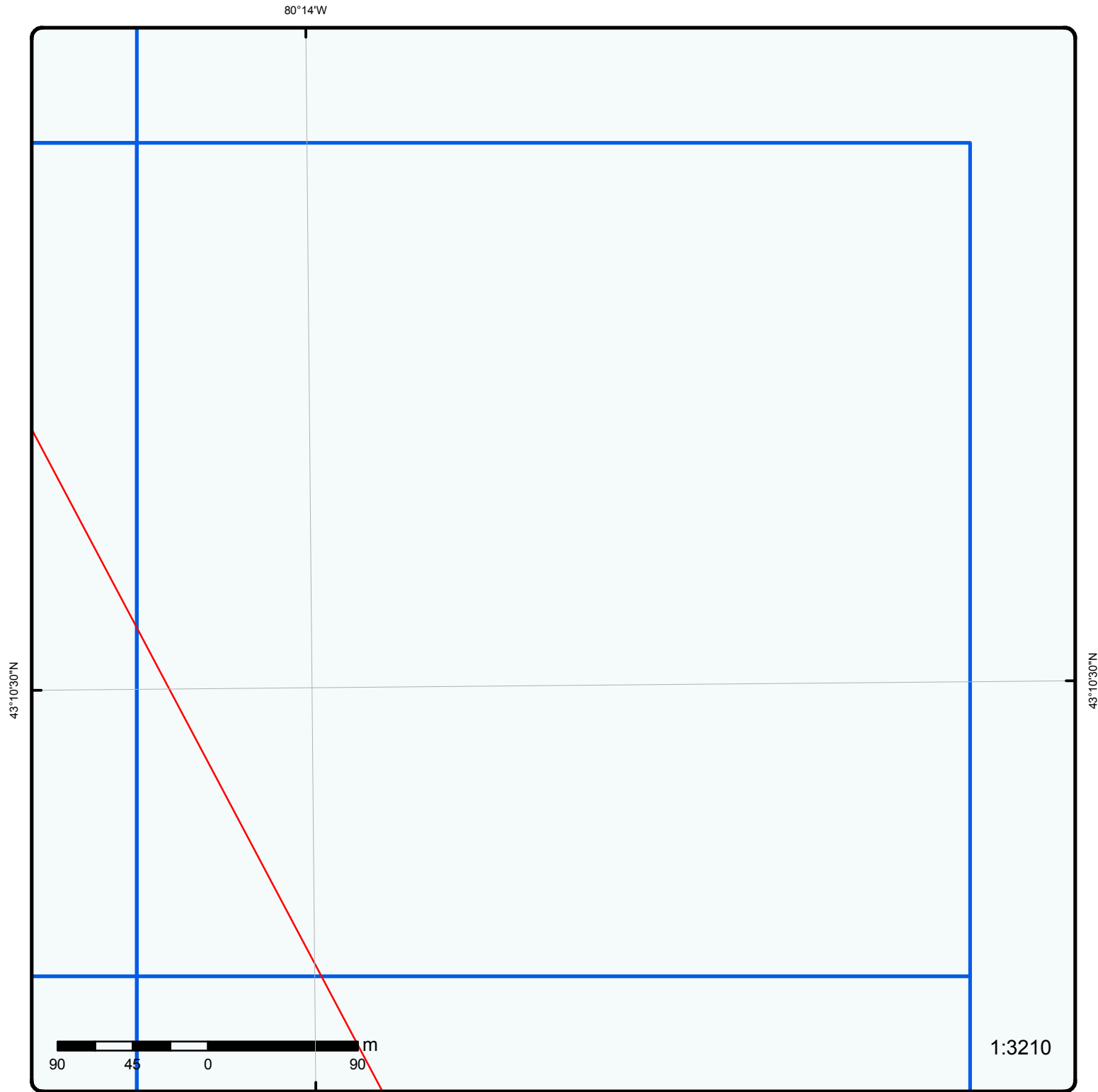
# Grid 272

Order No: 20150428065

Address: Route B, north of Britt, towards Lost Channel, ON



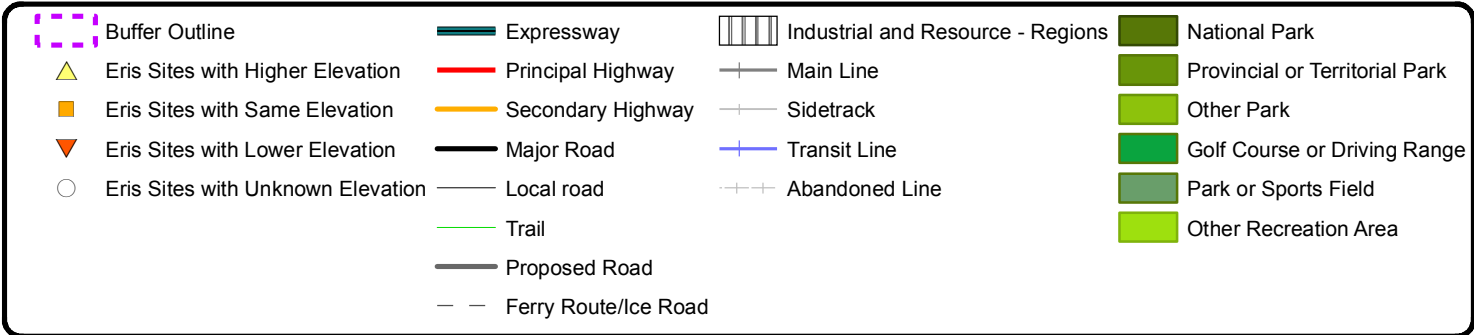


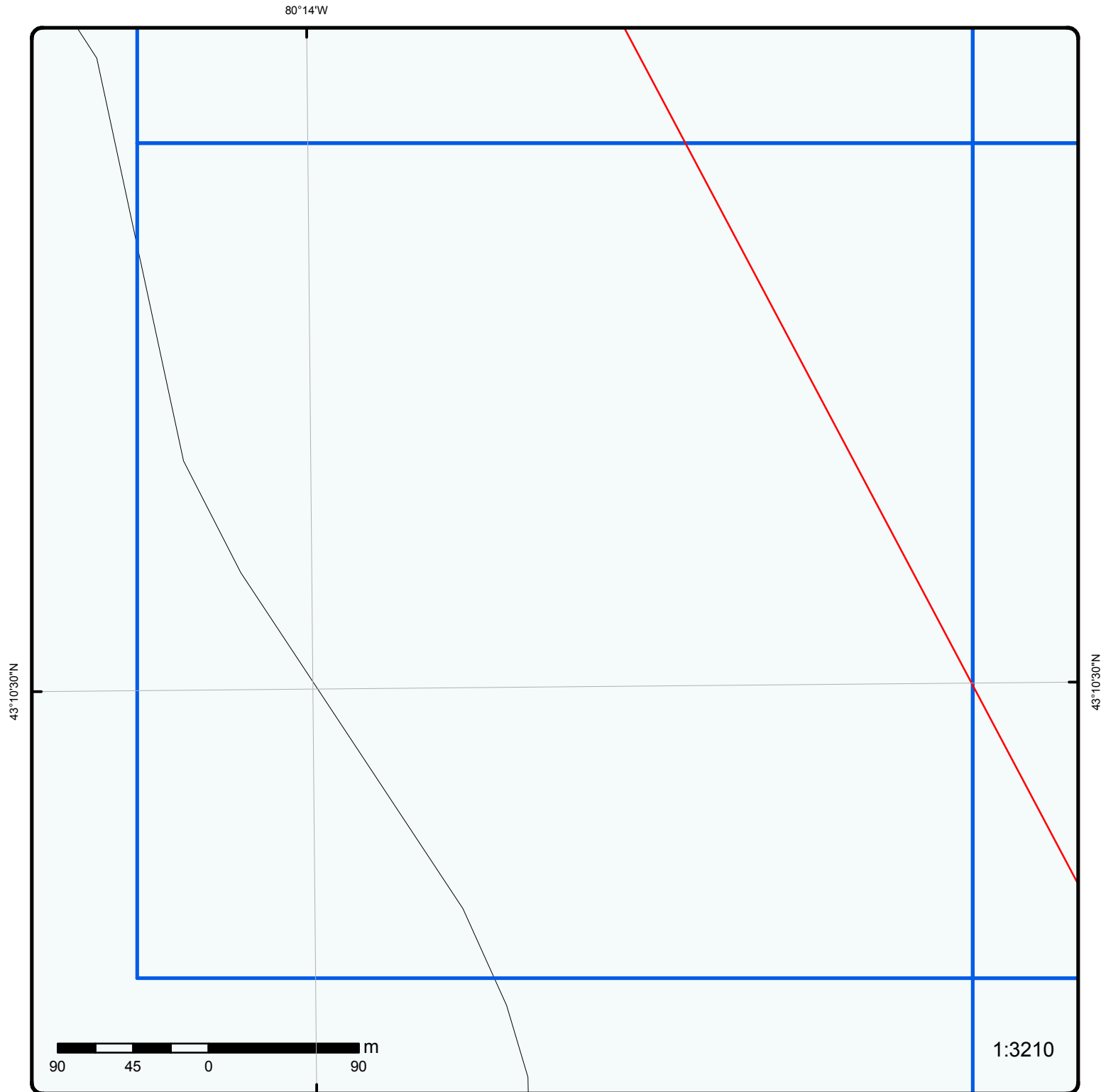


**Grid 273**

Order No: 20150428065

Address: Route B, north of Britt, towards Lost Channel, ON

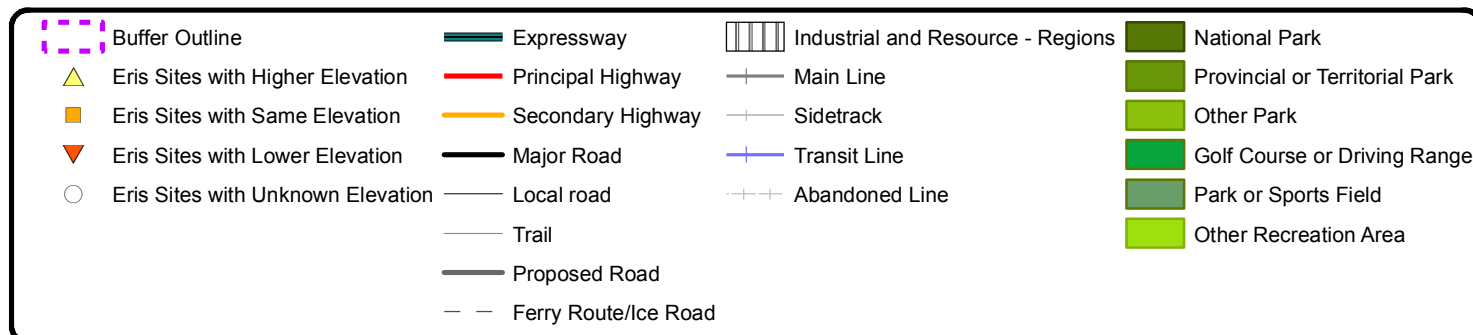


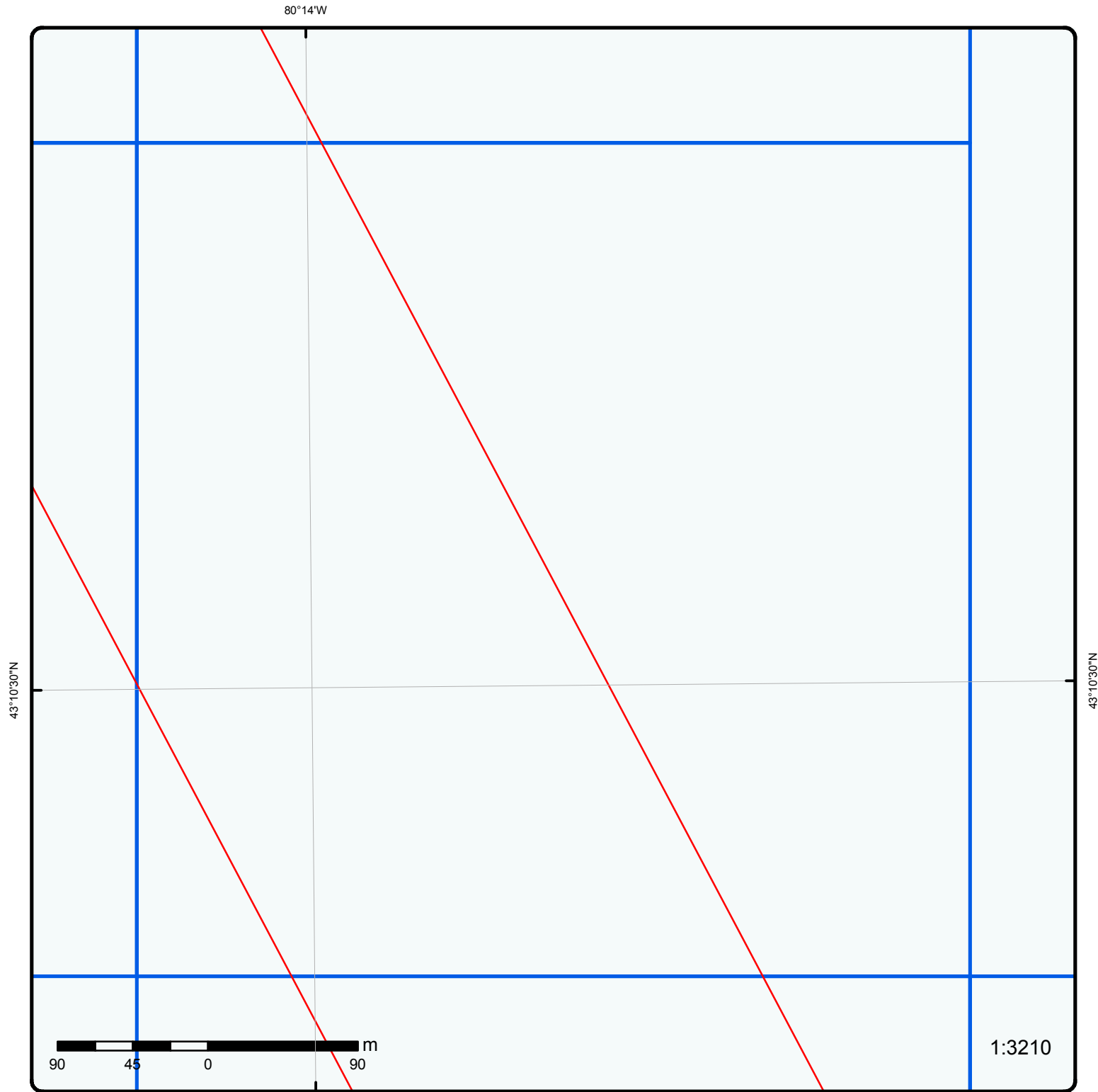


## Grid 274

Order No: 20150428065

Address: Route B, north of Britt, towards Lost Channel, ON



























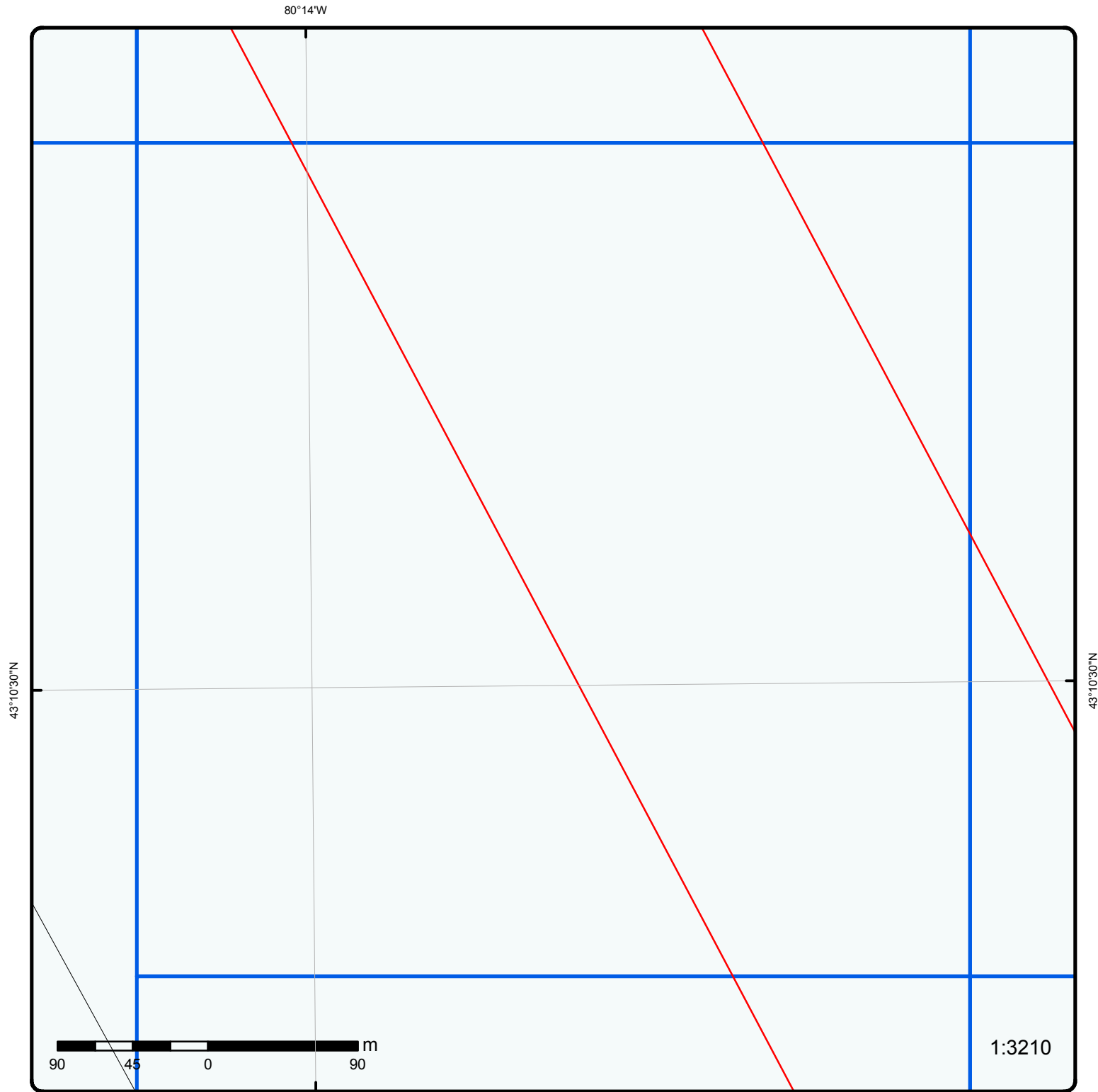


**Grid 275**

Order No: 20150428065

Address: Route B, north of Britt, towards Lost Channel, ON

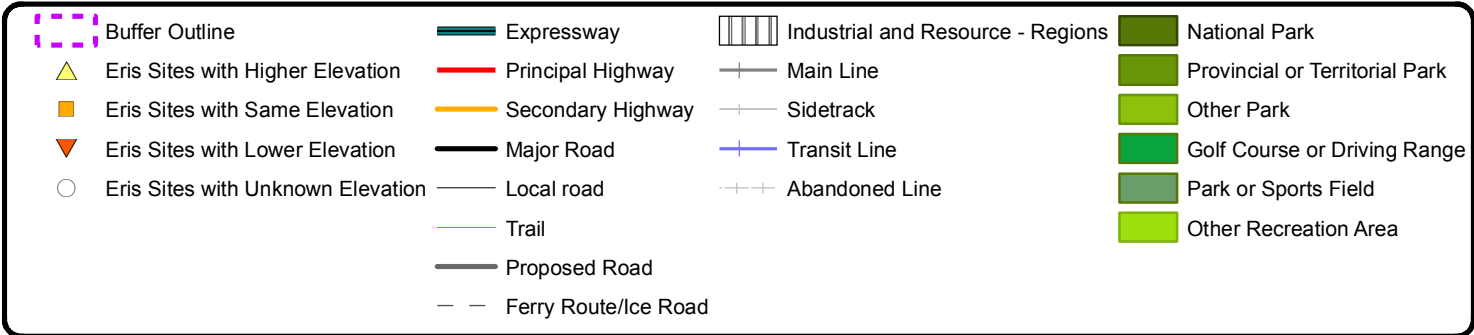
 Buffer Outline	 Expressway	 Industrial and Resource - Regions	 National Park
 Eris Sites with Higher Elevation	 Principal Highway	 Main Line	 Provincial or Territorial Park
 Eris Sites with Same Elevation	 Secondary Highway	 Sidetrack	 Other Park
 Eris Sites with Lower Elevation	 Major Road	 Transit Line	 Golf Course or Driving Range
 Eris Sites with Unknown Elevation	 Local road	 Abandoned Line	 Park or Sports Field
	 Trail		 Other Recreation Area
	 Proposed Road		
	 Ferry Route/Ice Road		



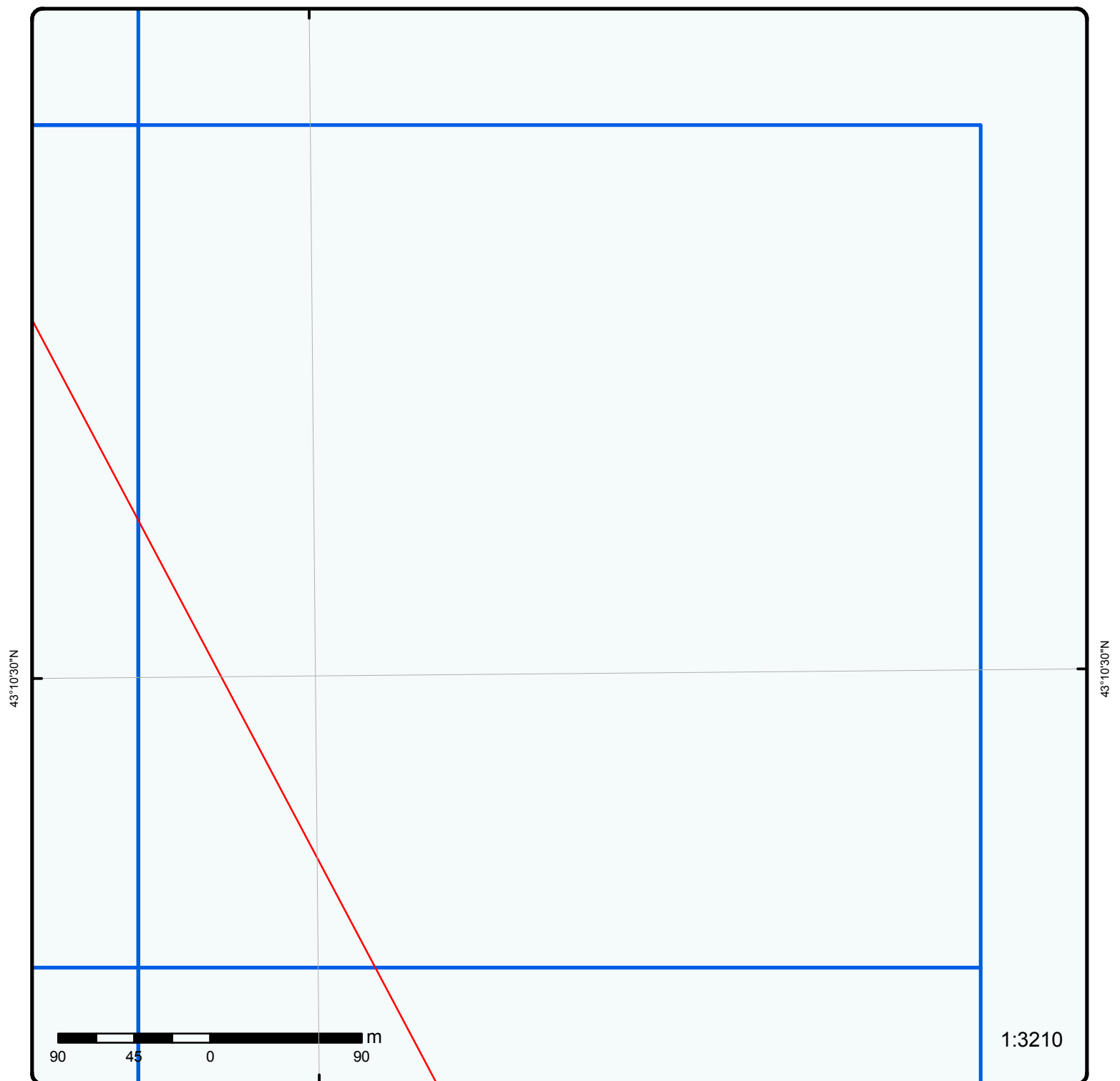
# Grid 276

Order No: 20150428065

Address: Route B, north of Britt, towards Lost Channel, ON

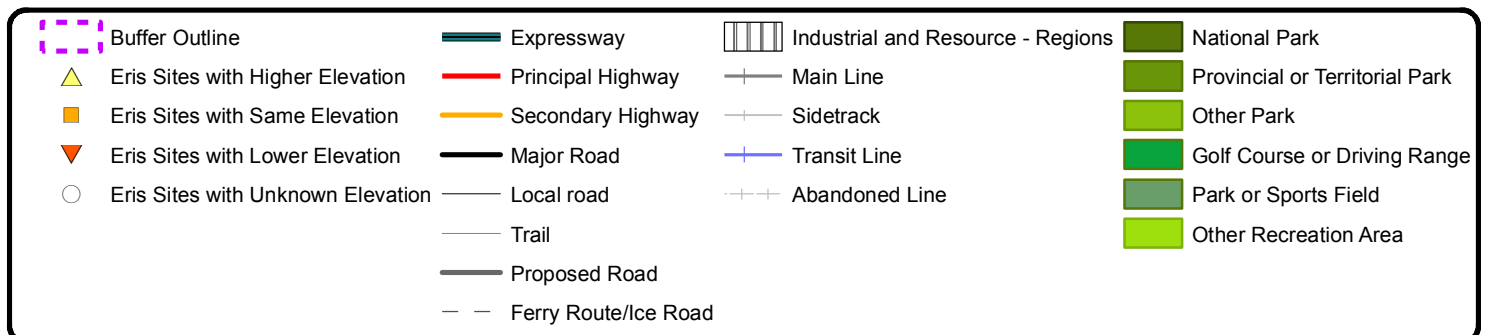



80°14'W

**Grid 277**

Order No: 20150428065

Address: Route B, north of Britt, towards Lost Channel, ON

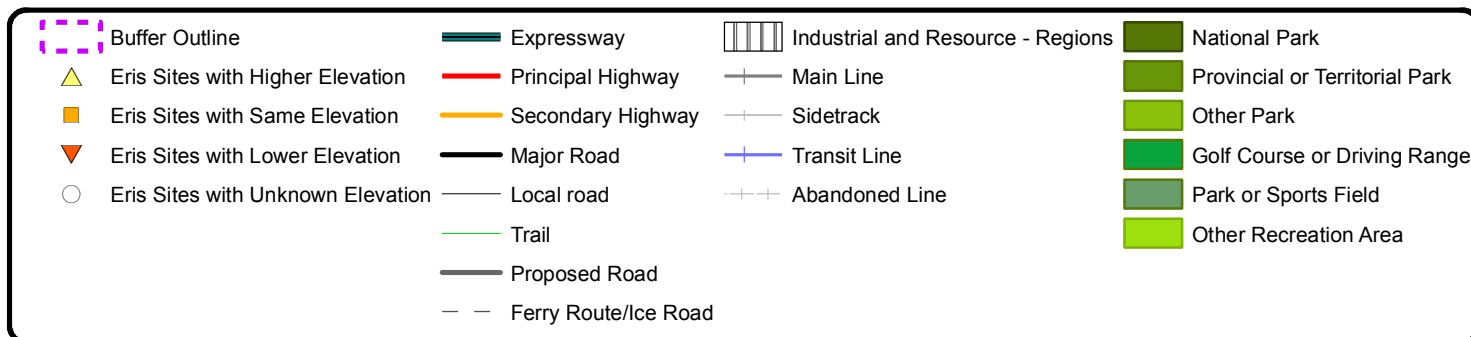


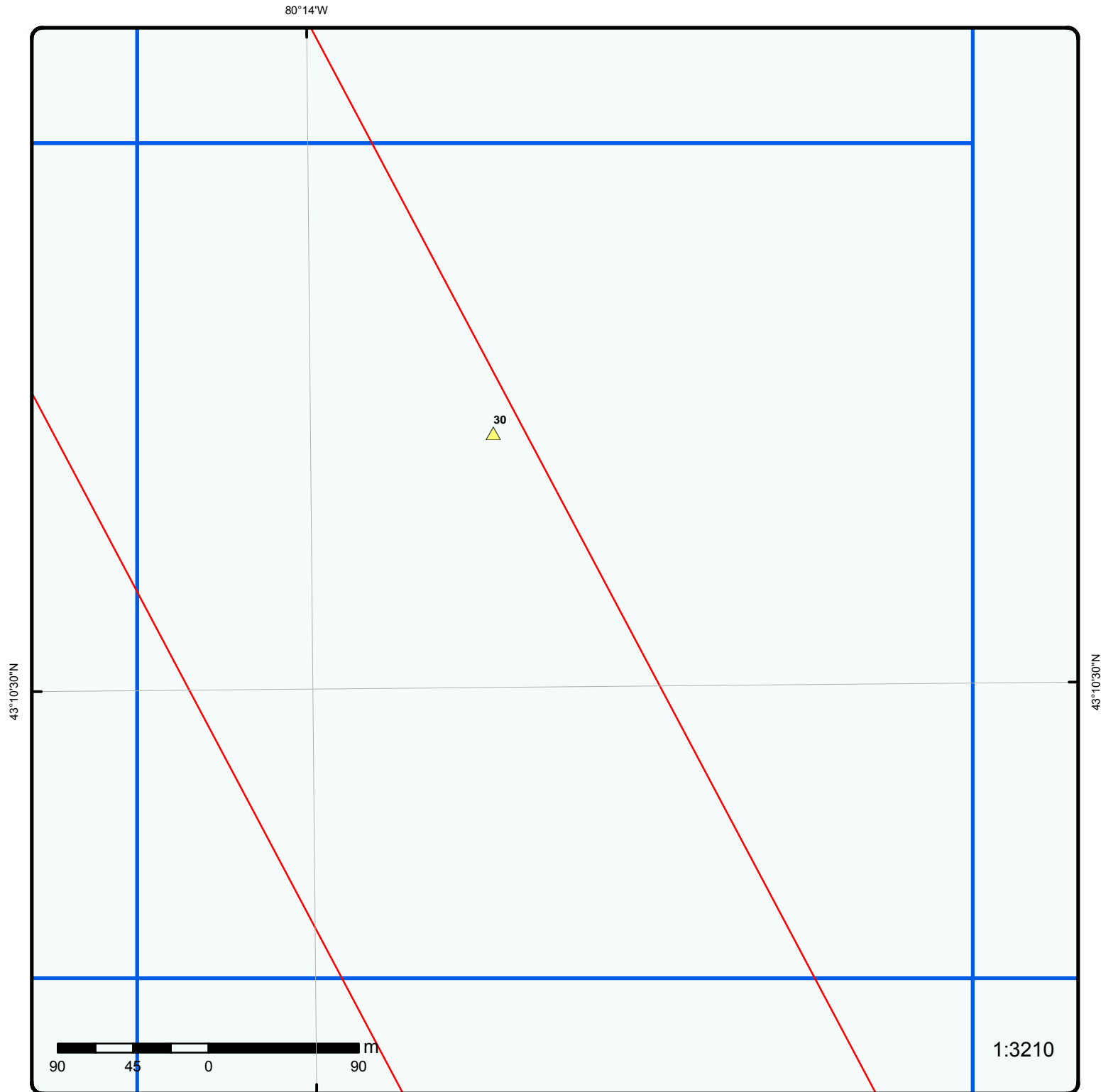


## Grid 278

Order No: 20150428065

Address: Route B, north of Britt, towards Lost Channel, ON

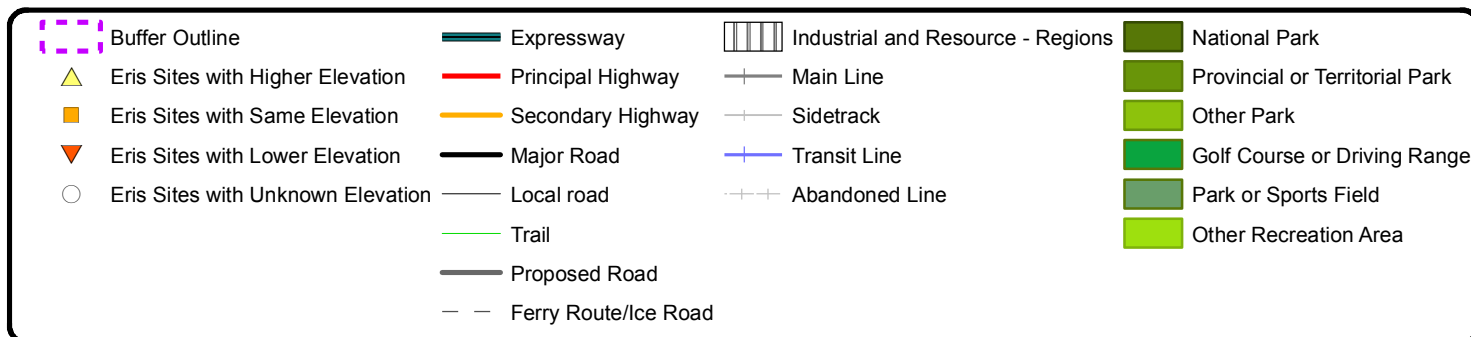


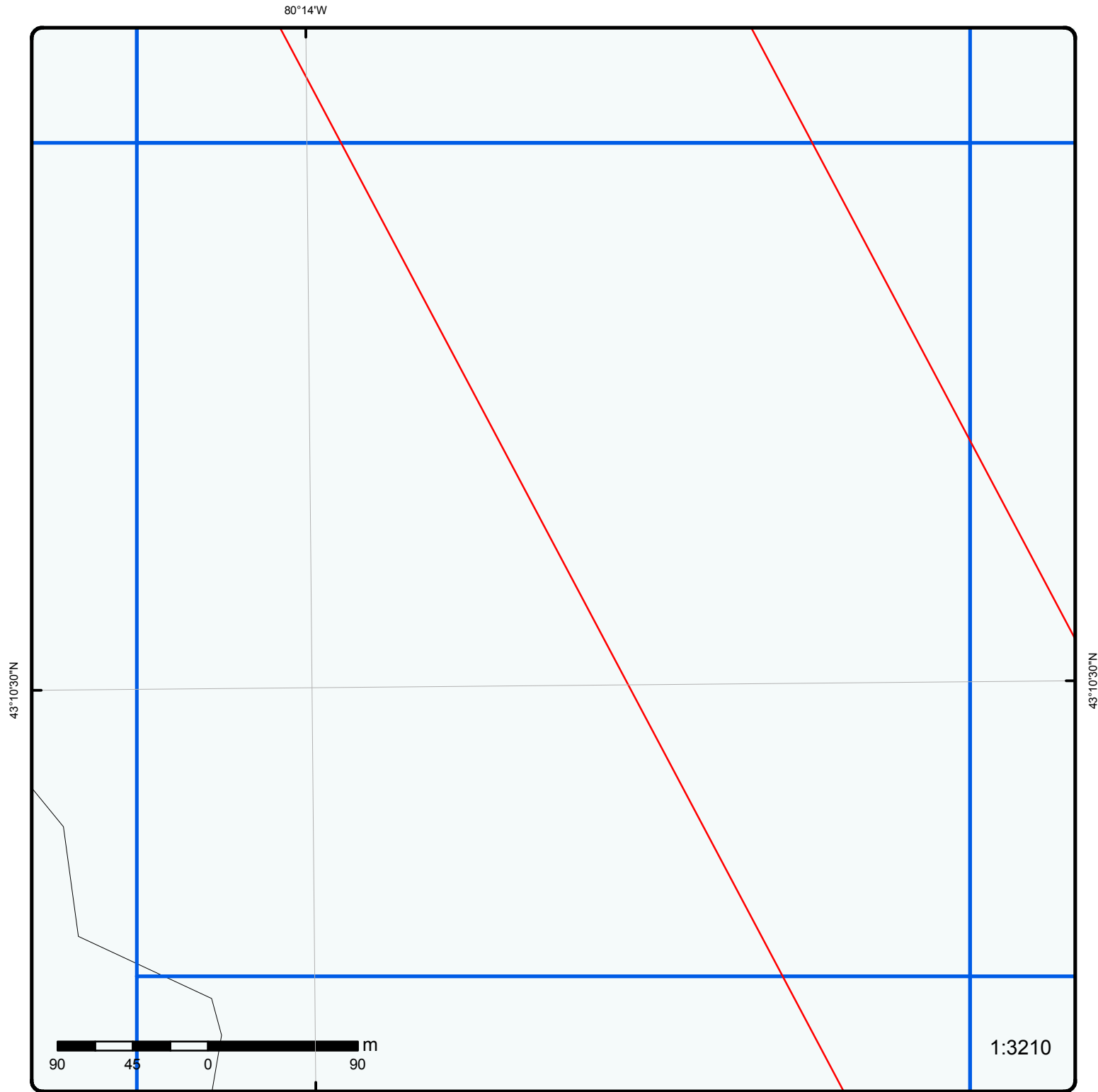


**Grid 279**

Order No: 20150428065

Address: Route B, north of Britt, towards Lost Channel, ON

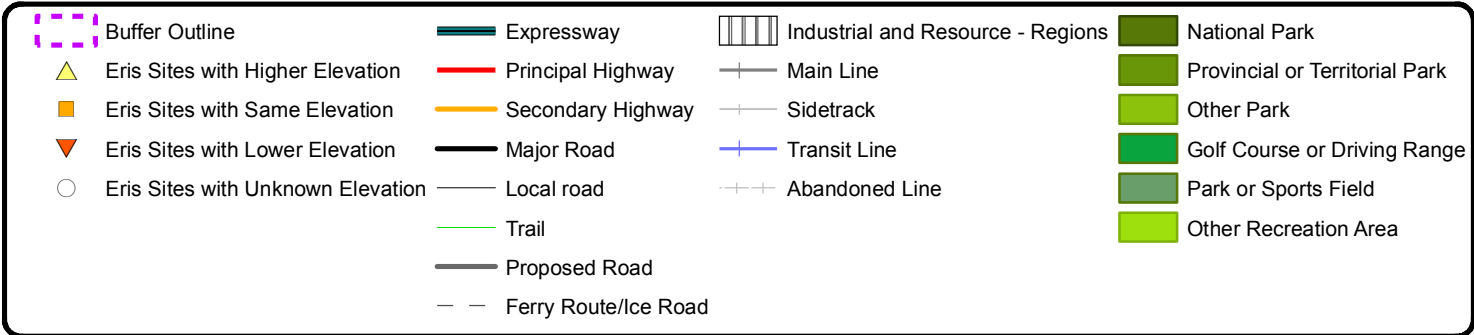




**Grid 280**

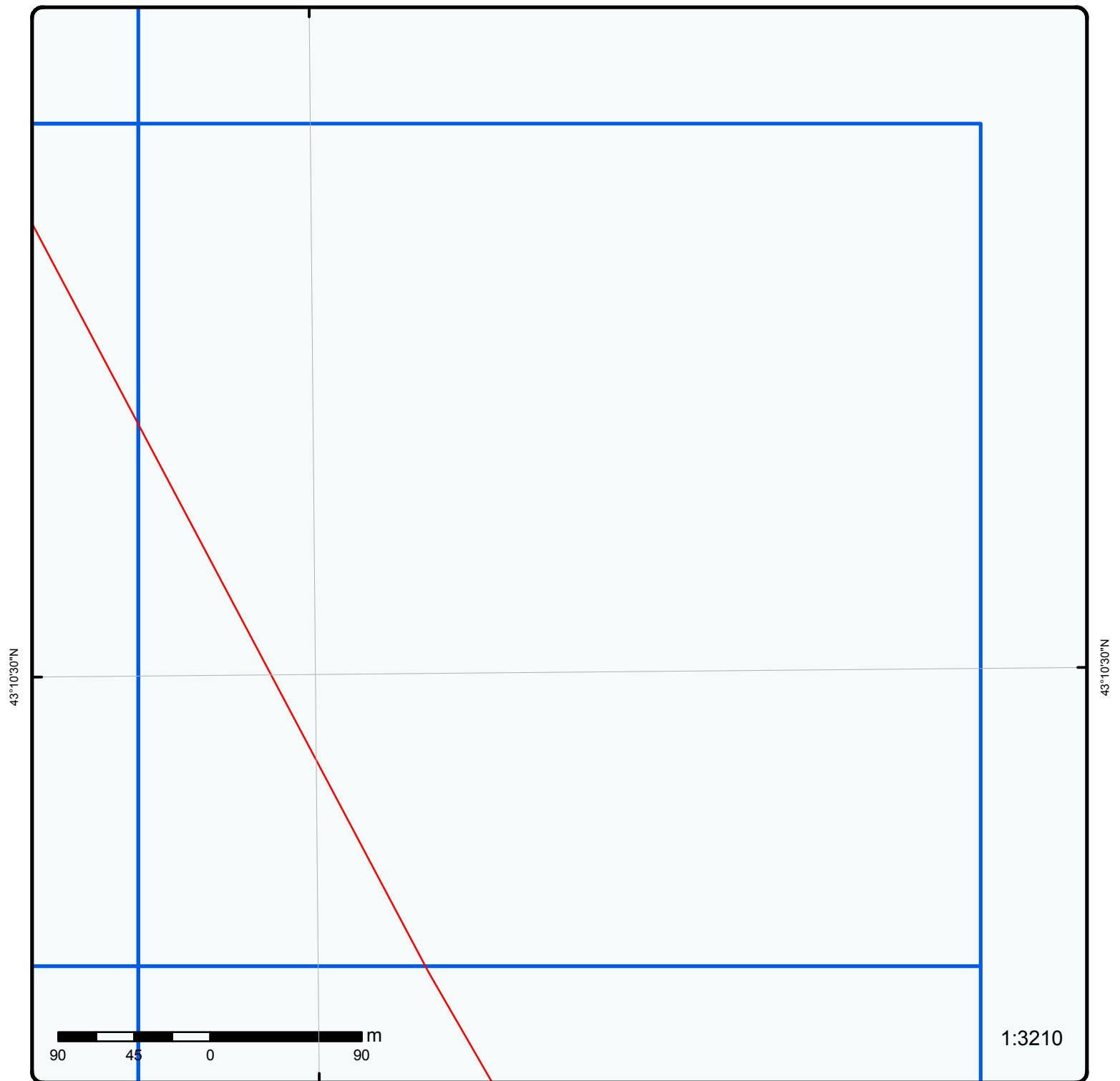
Order No: 20150428065

Address: Route B, north of Britt, towards Lost Channel, ON



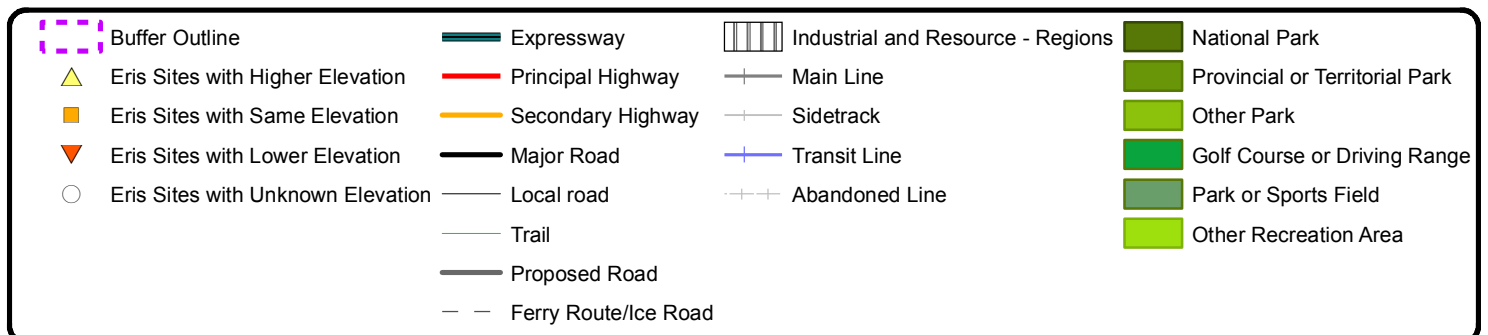


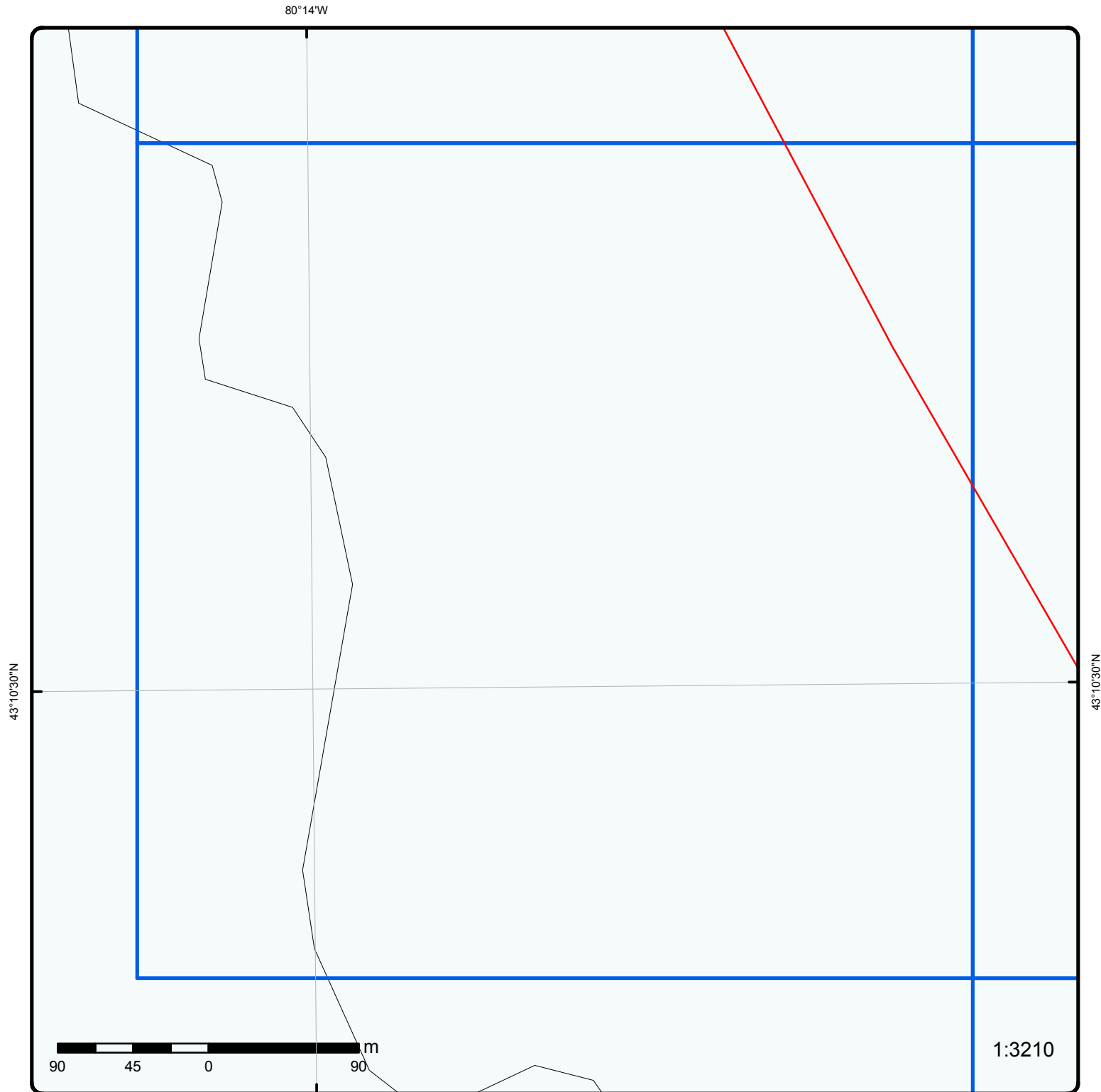
80°14'W

**Grid 281**

Order No: 20150428065

Address: Route B, north of Britt, towards Lost Channel, ON

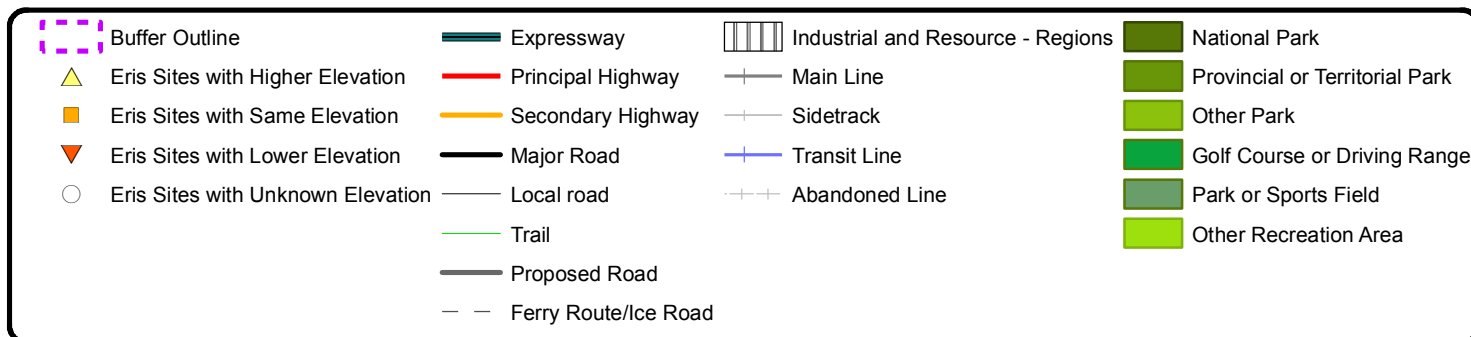


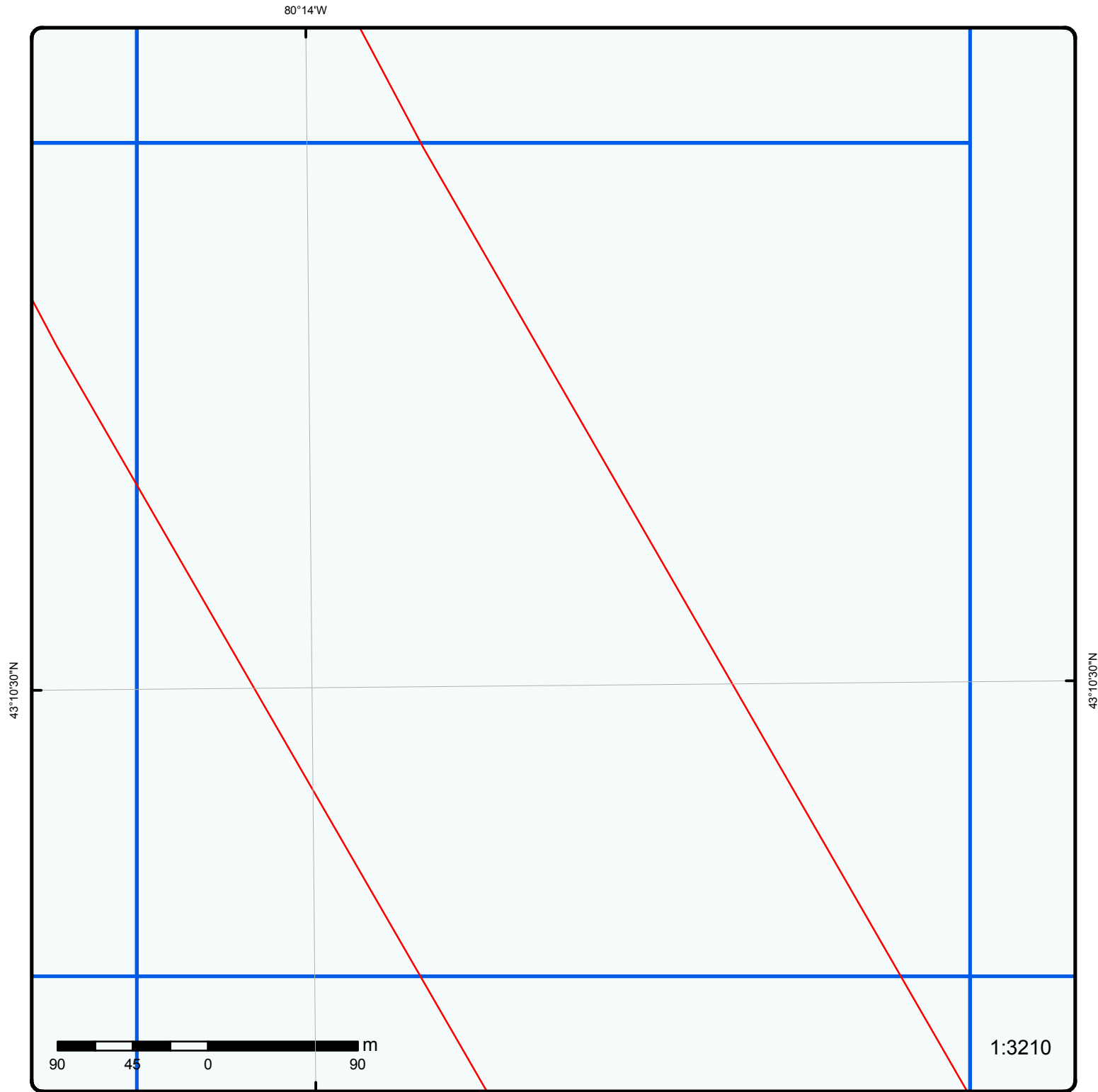


## Grid 282

Order No: 20150428065

Address: Route B, north of Britt, towards Lost Channel, ON

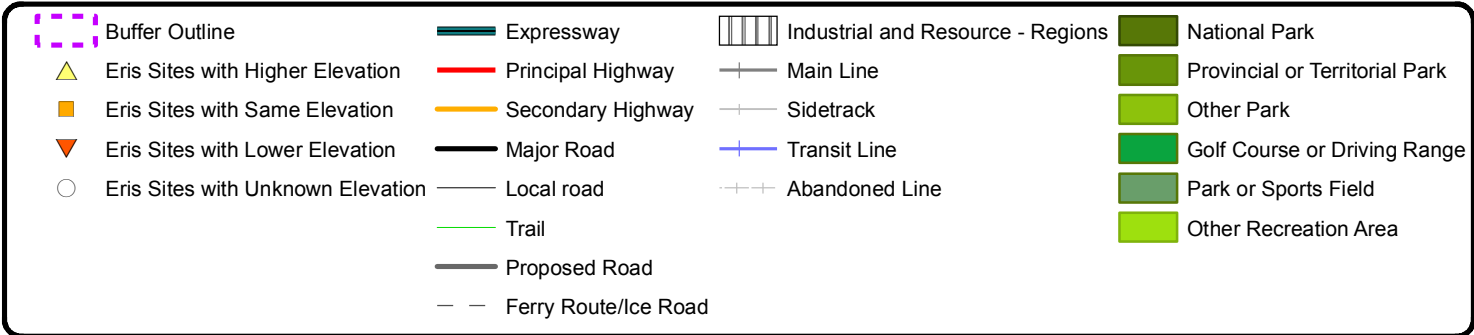


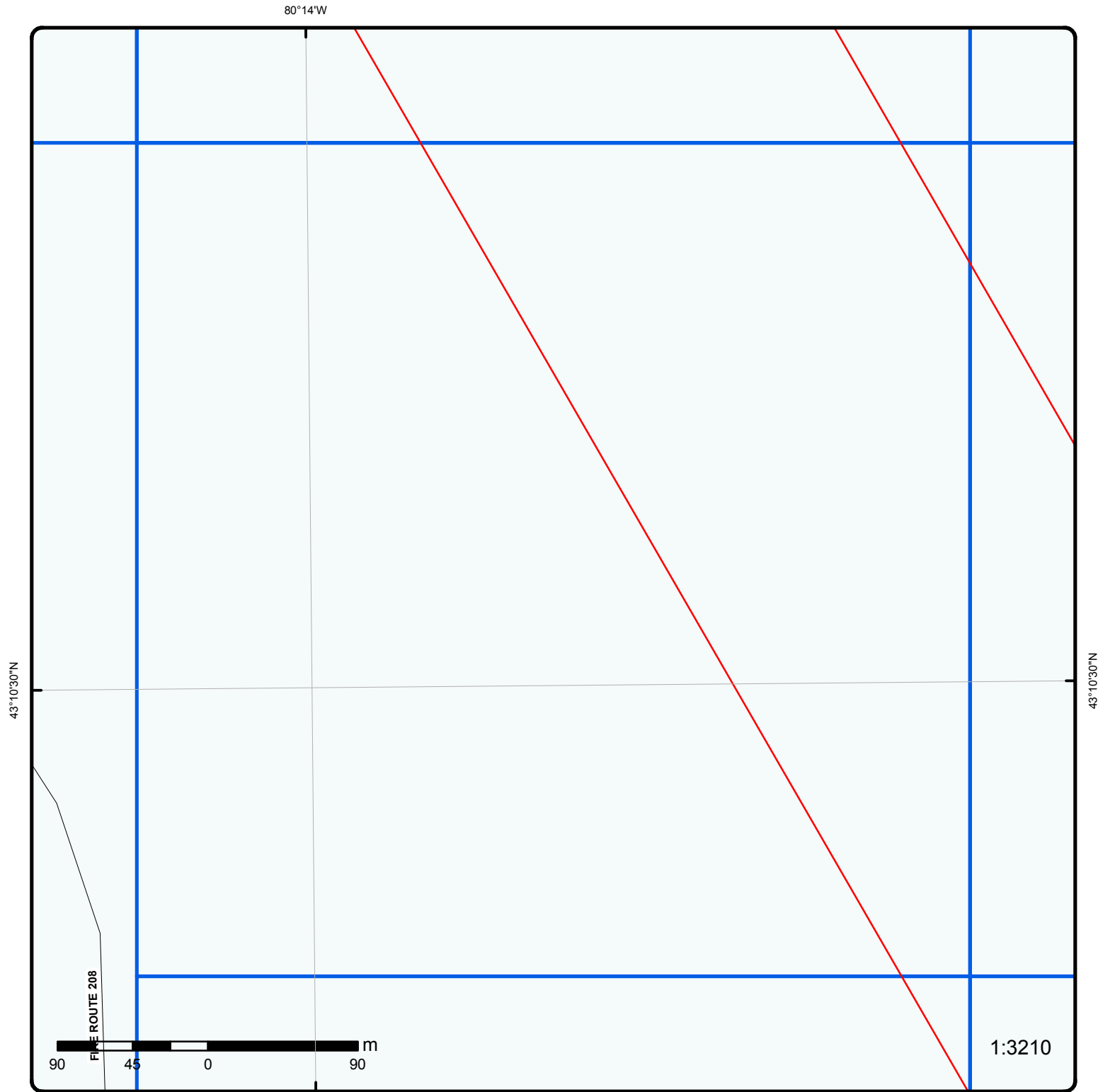


# Grid 283

Order No: 20150428065

Address: Route B, north of Britt, towards Lost Channel, ON

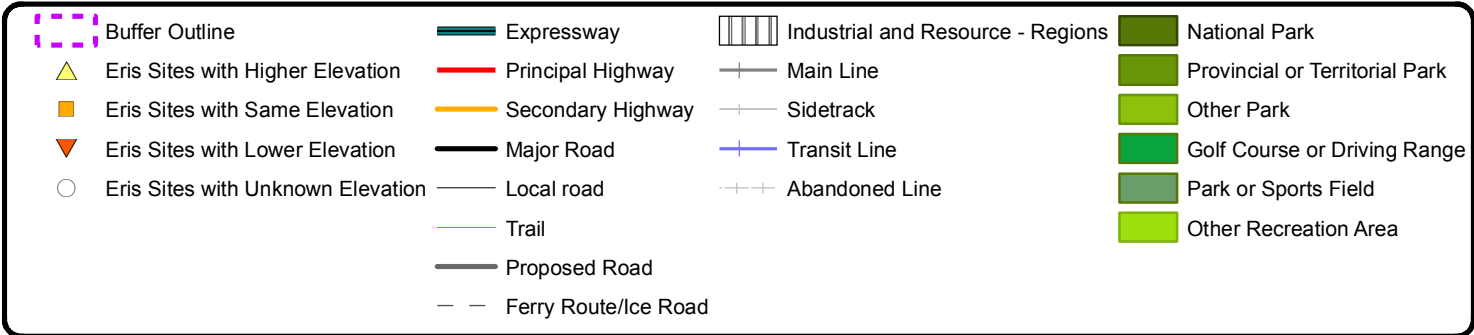




**Grid 284**

Order No: 20150428065

Address: Route B, north of Britt, towards Lost Channel, ON

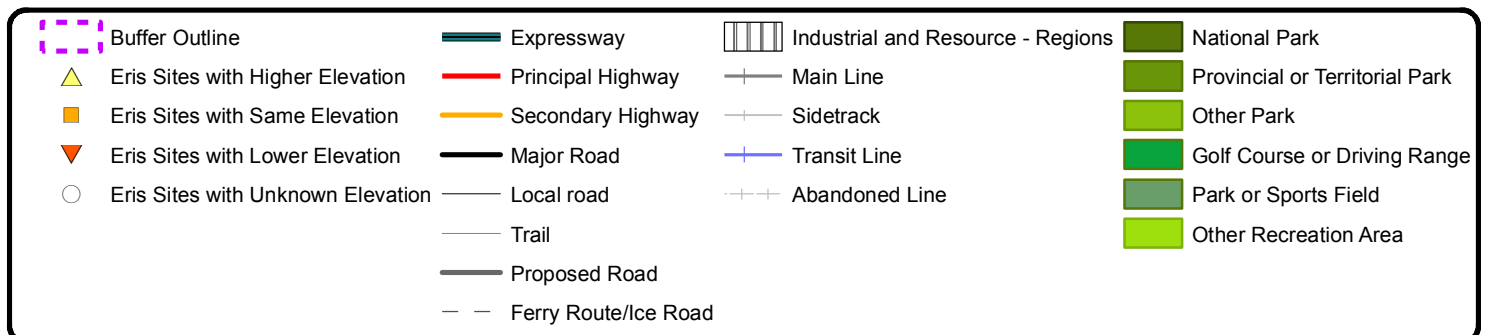


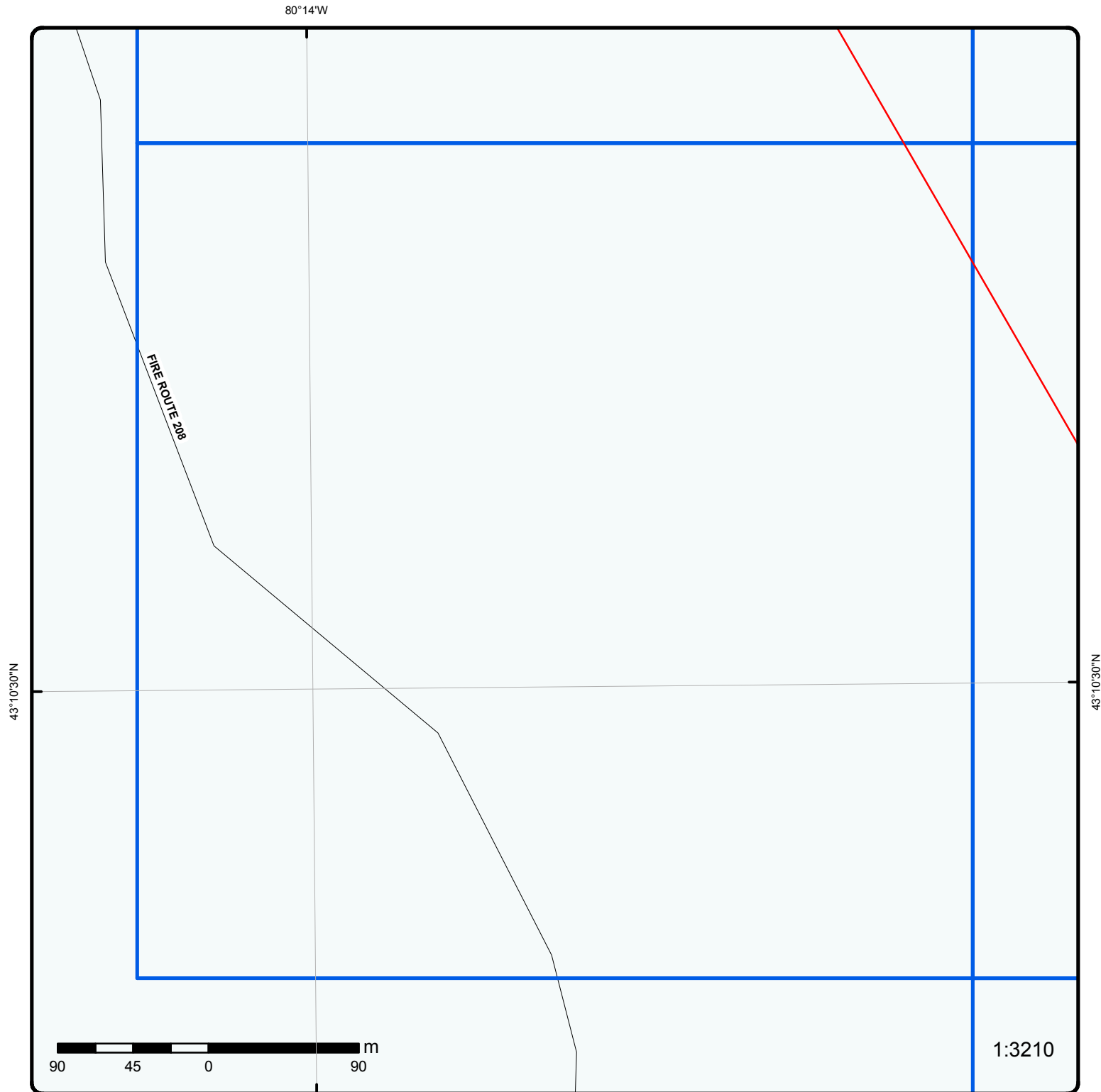
80°14'W

**Grid 285**

Order No: 20150428065

Address: Route B, north of Britt, towards Lost Channel, ON

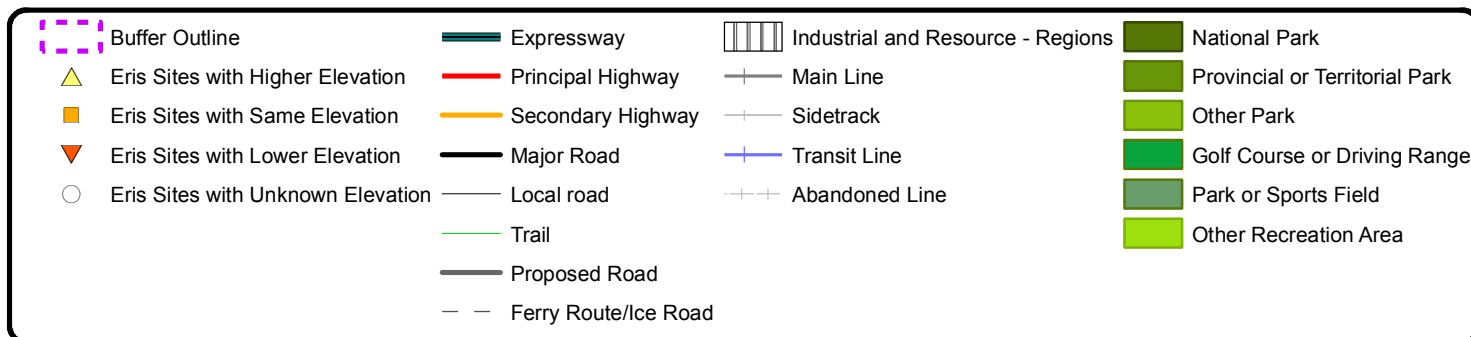


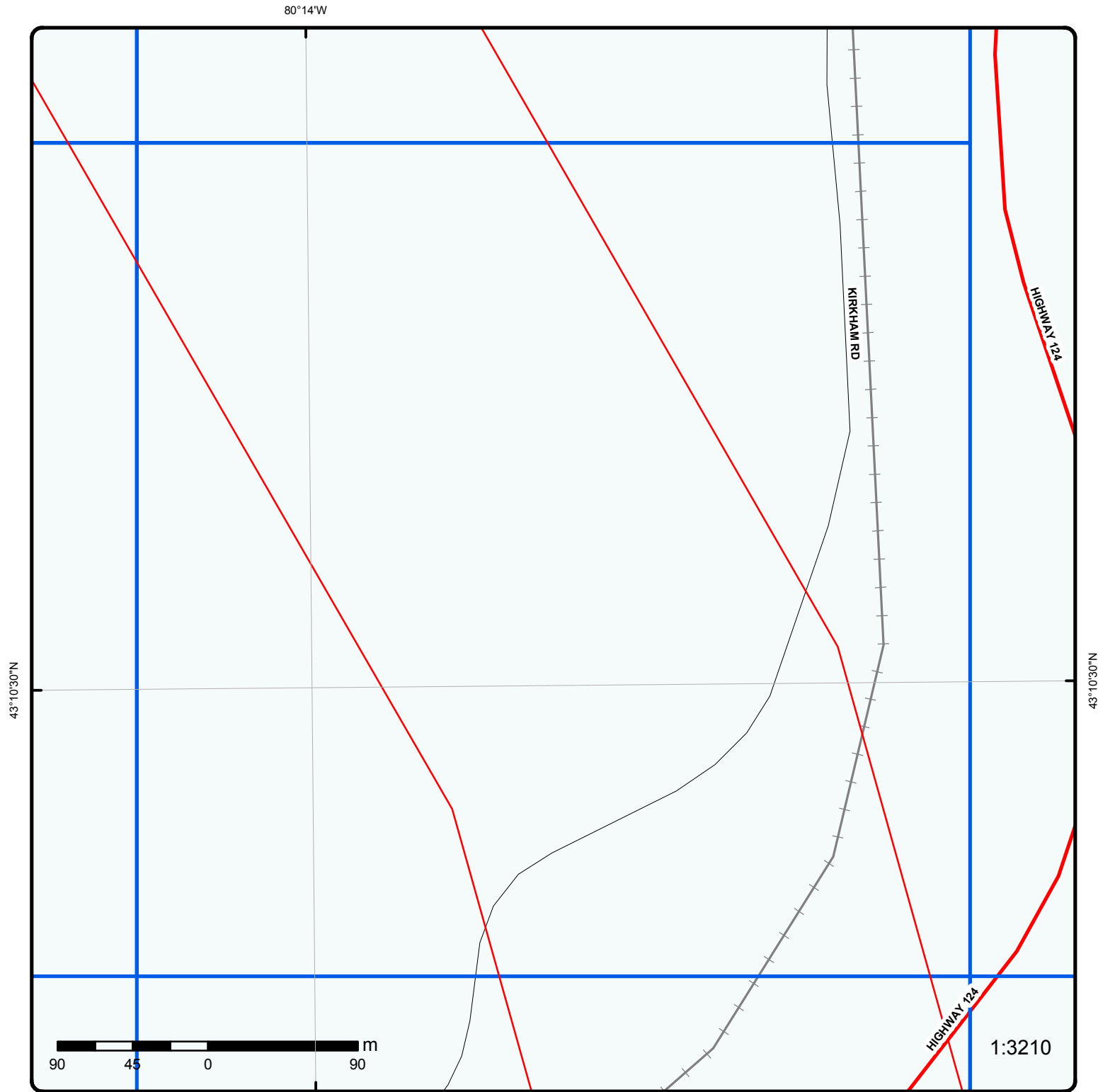


## Grid 286

Order No: 20150428065

Address: Route B, north of Britt, towards Lost Channel, ON

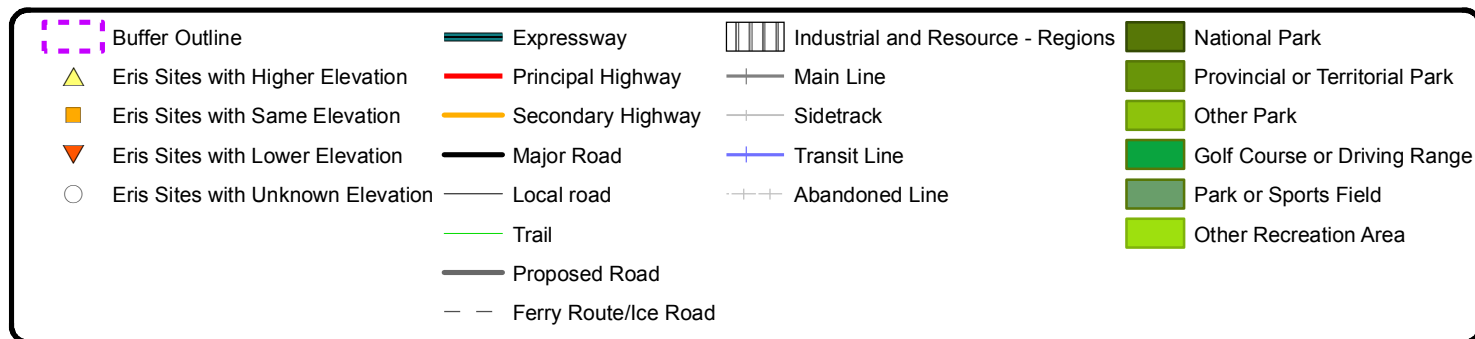


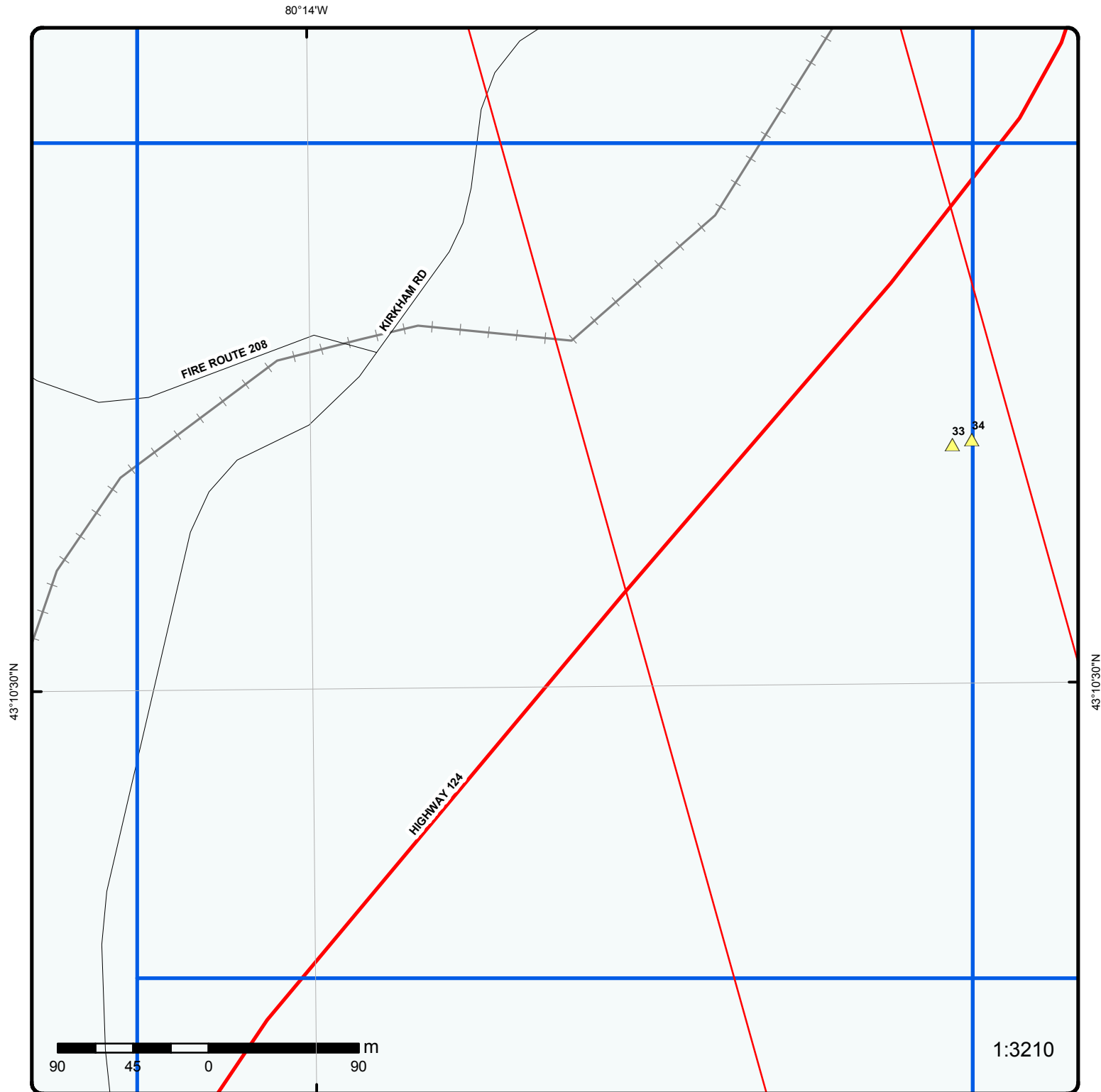


**Grid 287**

Order No: 20150428065

Address: Route B, north of Britt, towards Lost Channel, ON

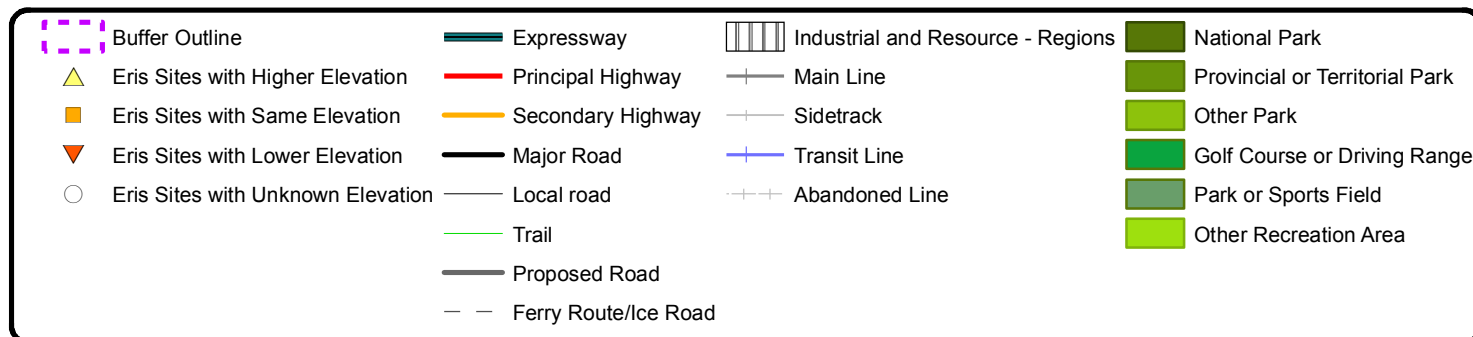




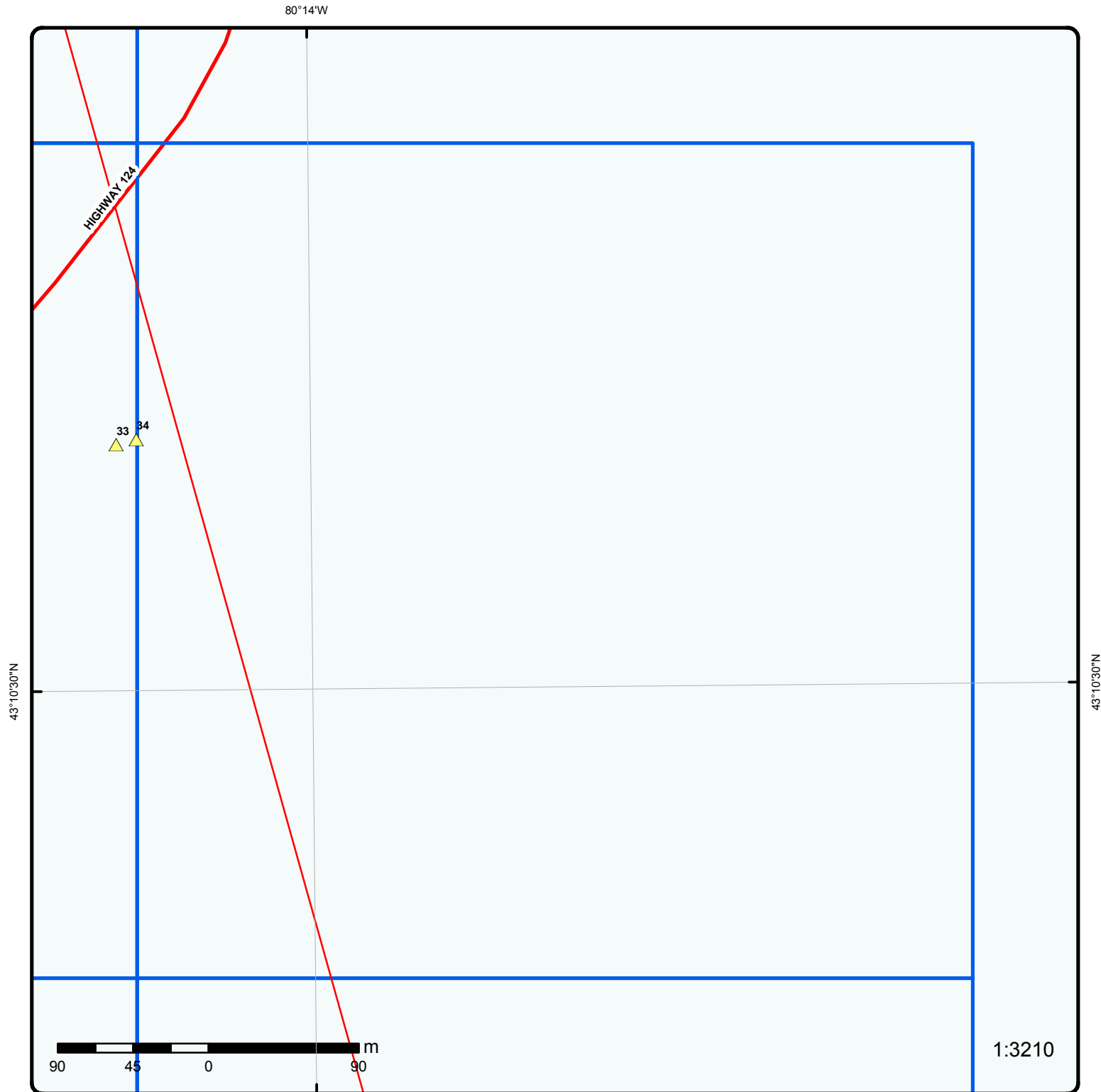
**Grid 288**

Order No: 20150428065

Address: Route B, north of Britt, towards Lost Channel, ON



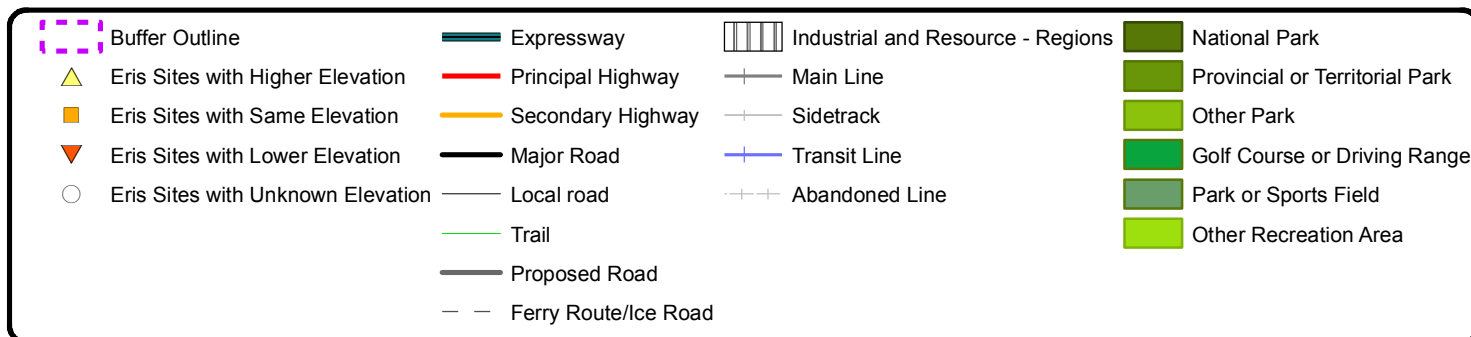


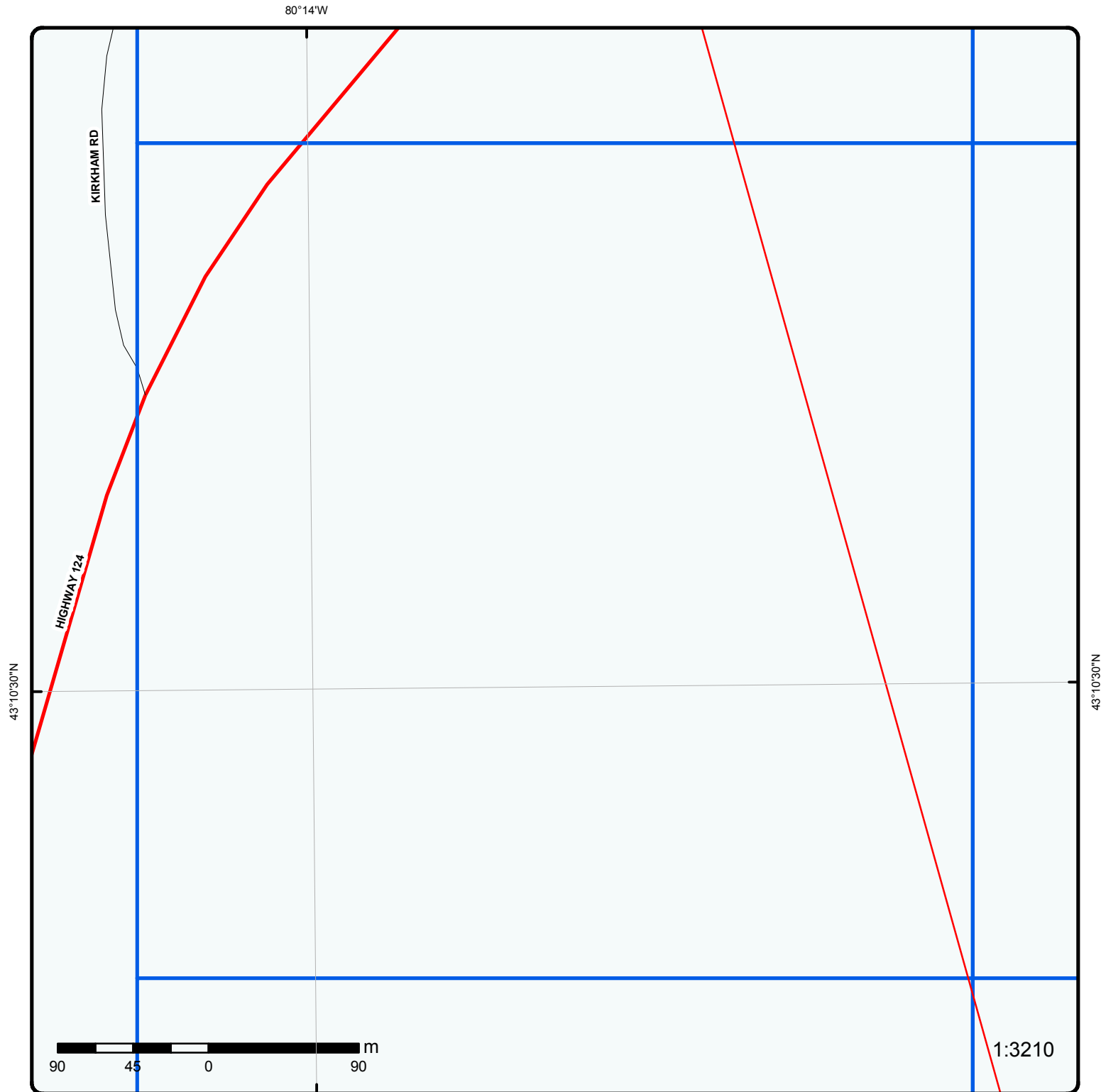


**Grid 289**

Order No: 20150428065

Address: Route B, north of Britt, towards Lost Channel, ON

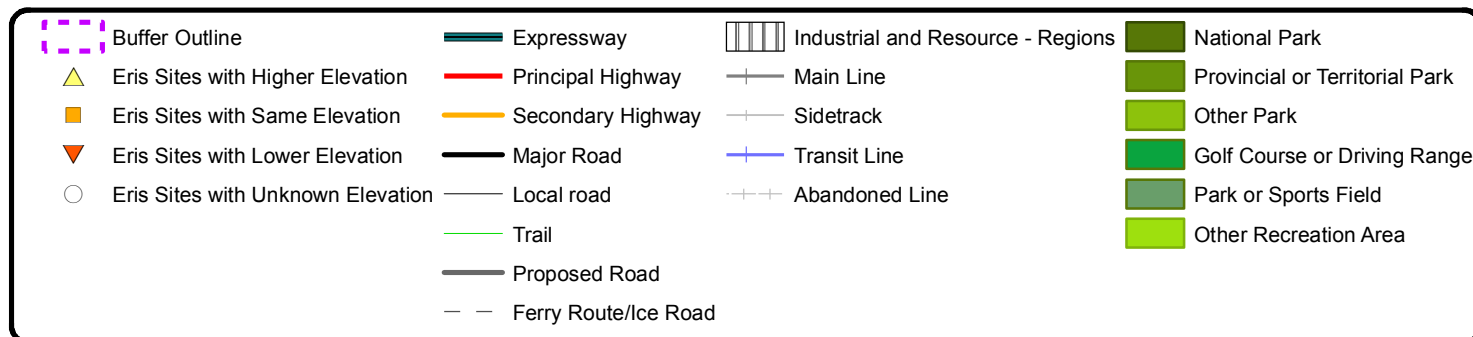


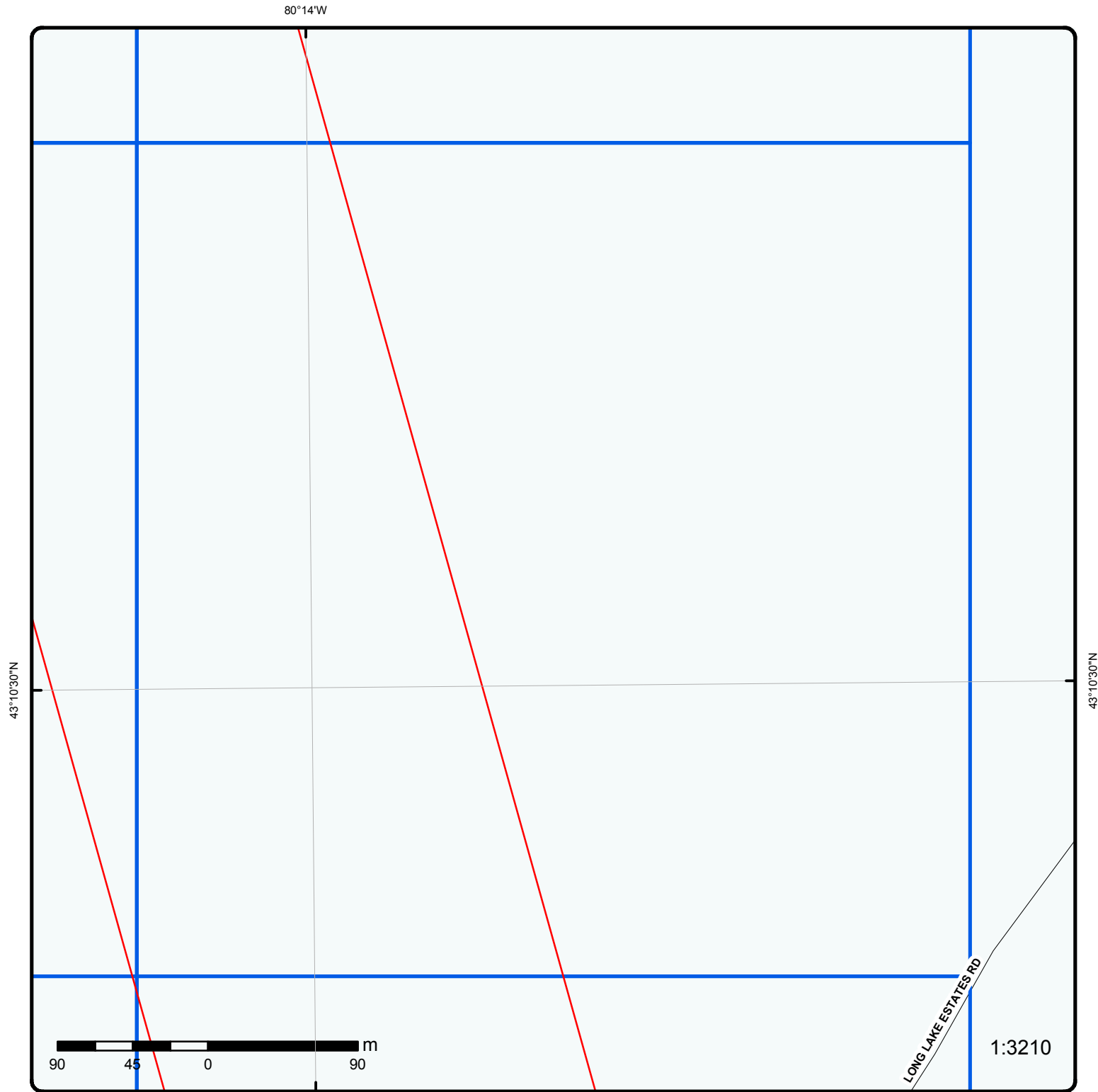


**Grid 290**

Order No: 20150428065

Address: Route B, north of Britt, towards Lost Channel, ON



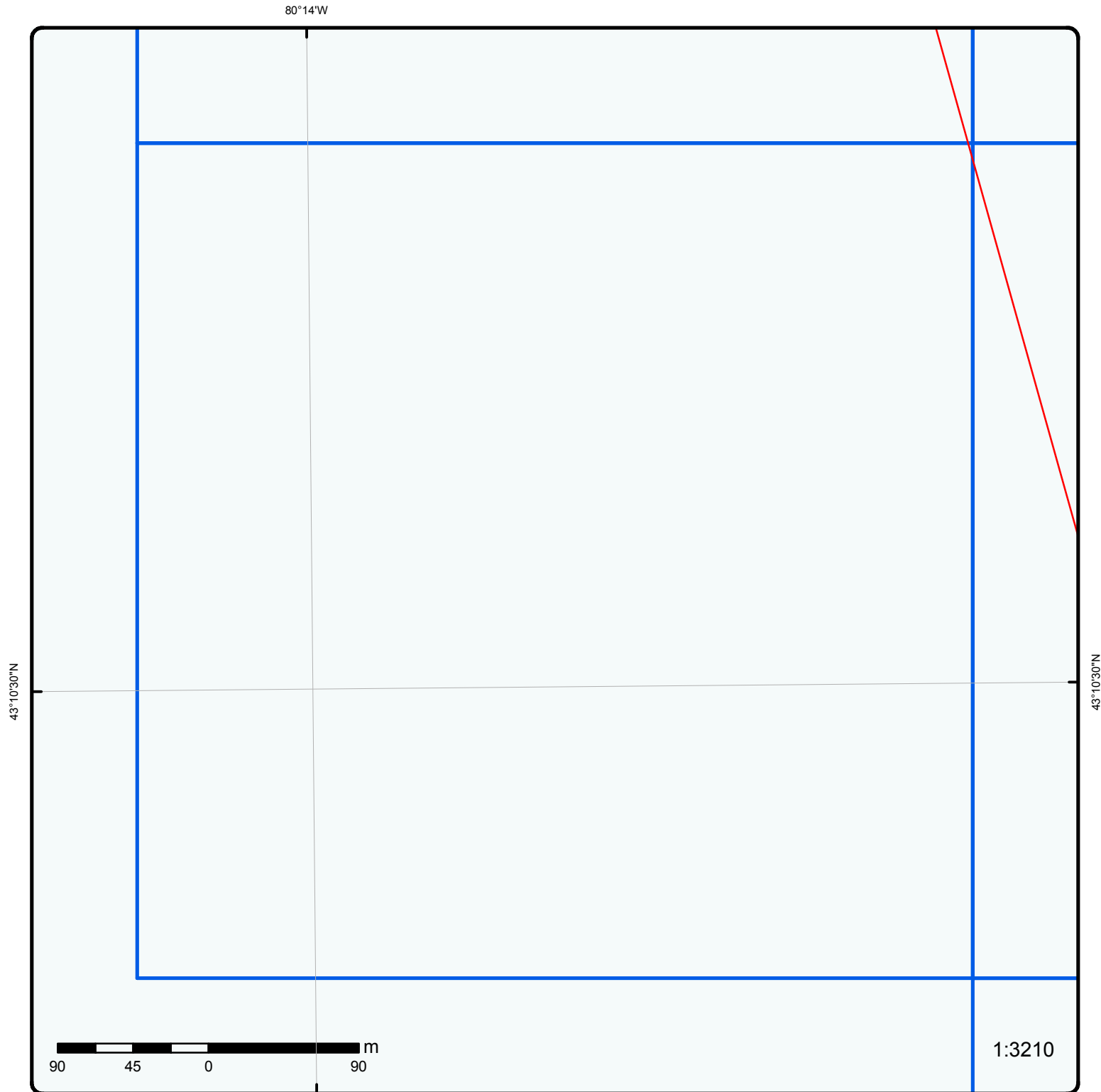


**Grid 291**

Order No: 20150428065

Address: Route B, north of Britt, towards Lost Channel, ON

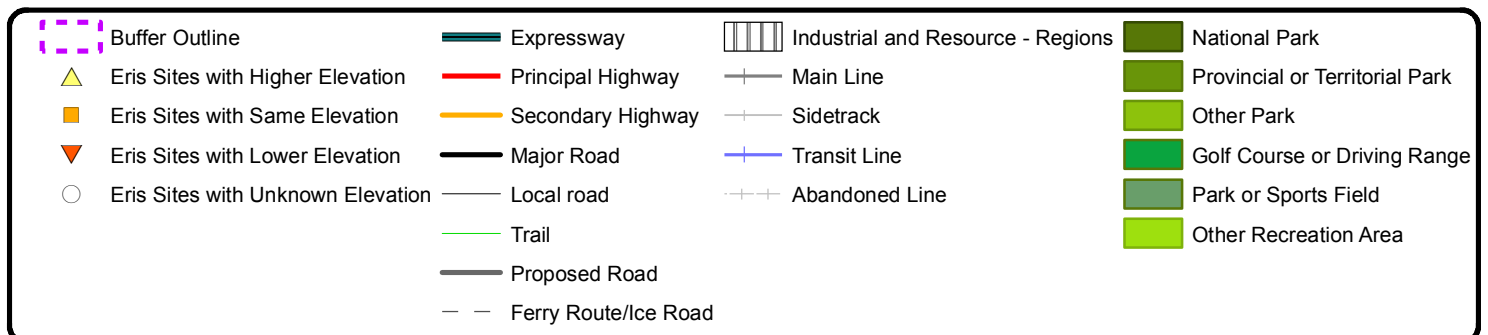
Buffer Outline	Expressway	Industrial and Resource - Regions	National Park
Eris Sites with Higher Elevation	Principal Highway	Main Line	Provincial or Territorial Park
Eris Sites with Same Elevation	Secondary Highway	Sidetrack	Other Park
Eris Sites with Lower Elevation	Major Road	Transit Line	Golf Course or Driving Range
Eris Sites with Unknown Elevation	Local road	Abandoned Line	Park or Sports Field
	Trail		Other Recreation Area
	Proposed Road		
	Ferry Route/Ice Road		



## Grid 292

Order No: 20150428065

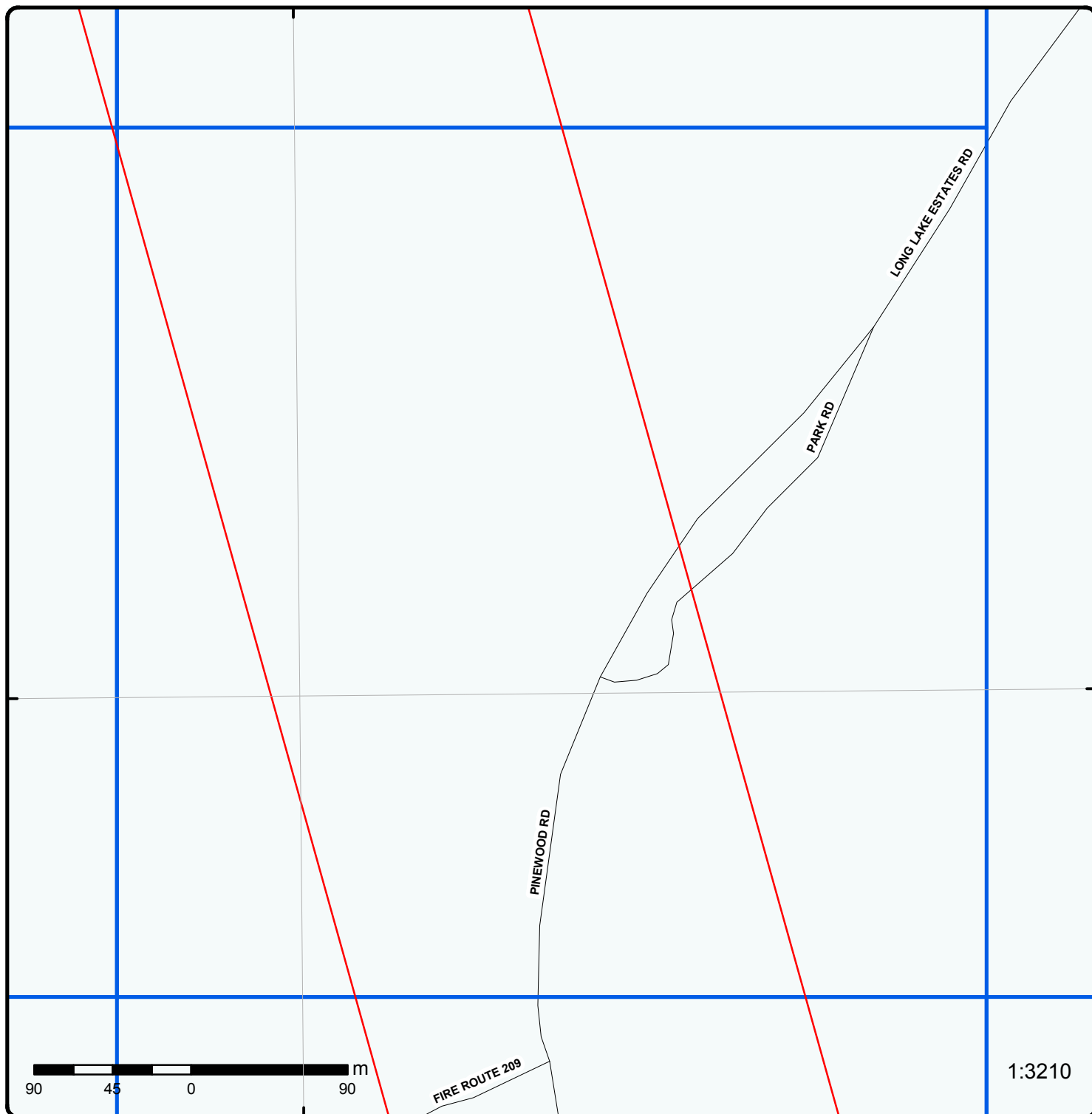
Address: Route B, north of Britt, towards Lost Channel, ON



80°14'W

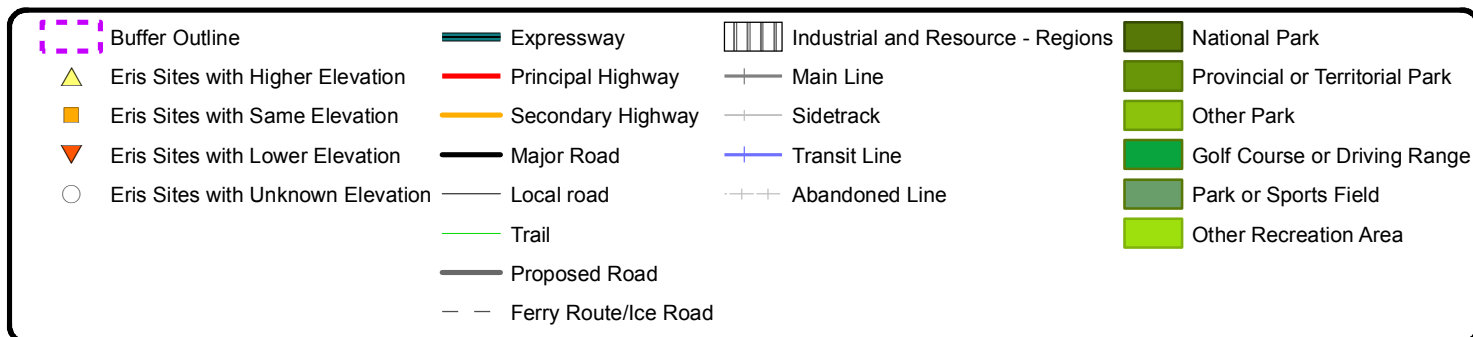
43°10'30"N


43°10'30"N

**Grid 293**

Order No: 20150428065

Address: Route B, north of Britt, towards Lost Channel, ON

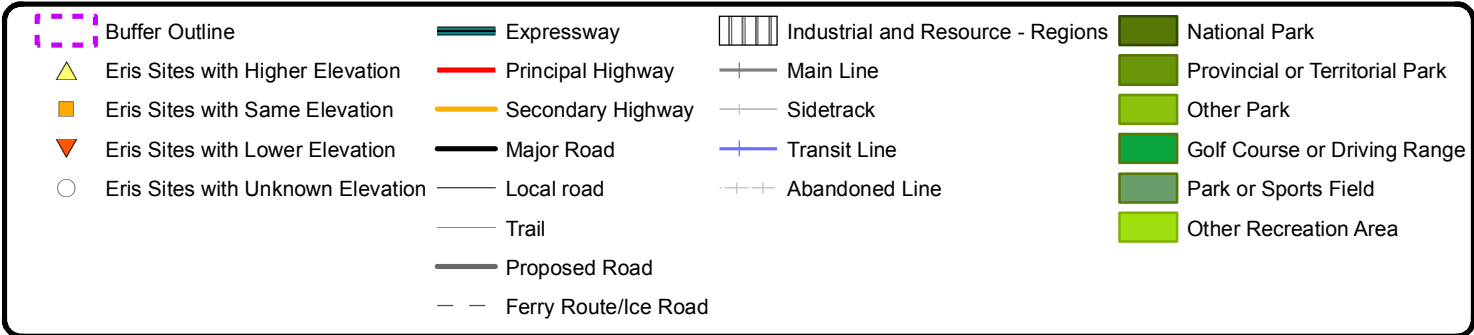


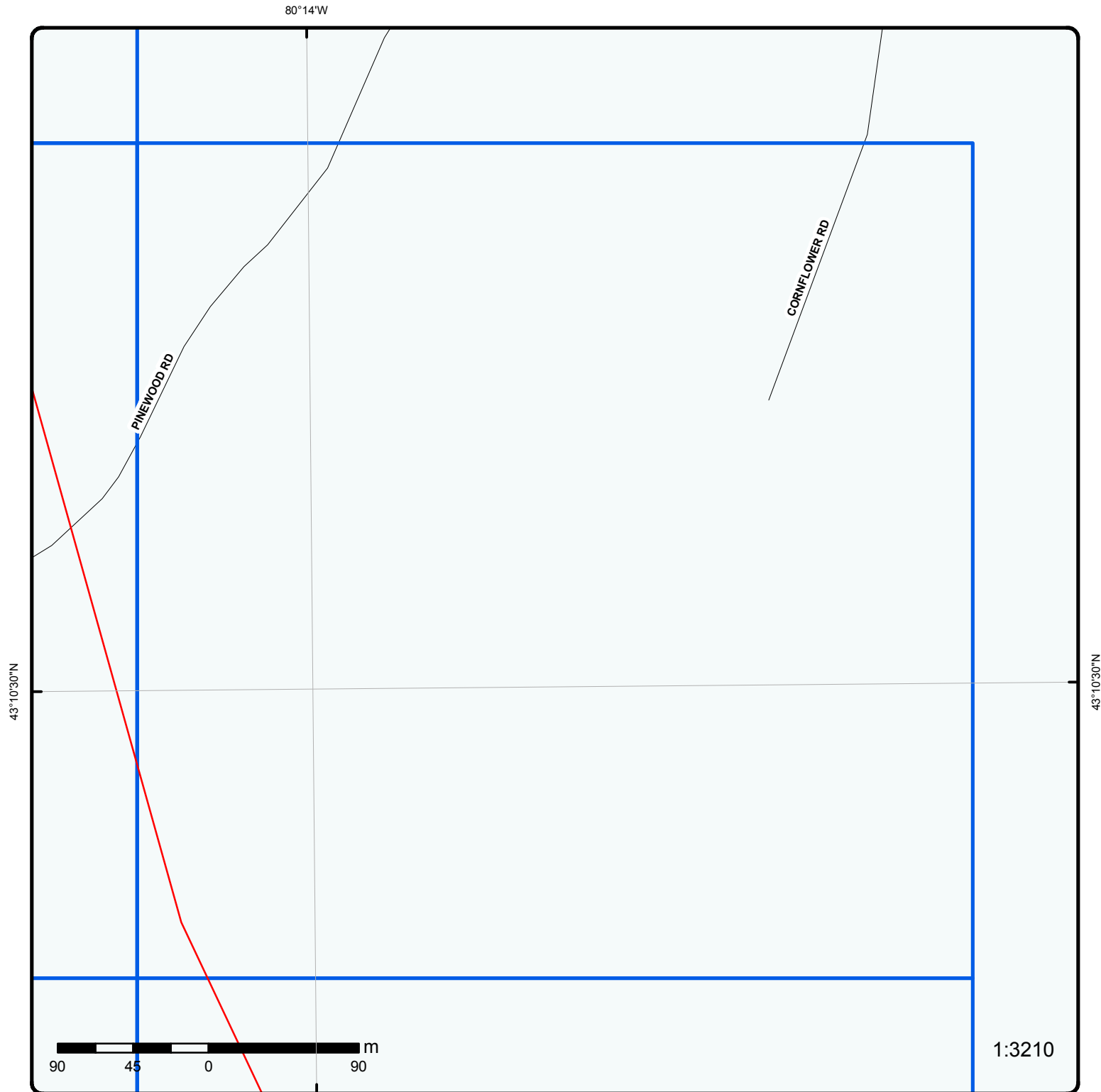


# Grid 294

Order No: 20150428065

Address: Route B, north of Britt, towards Lost Channel, ON

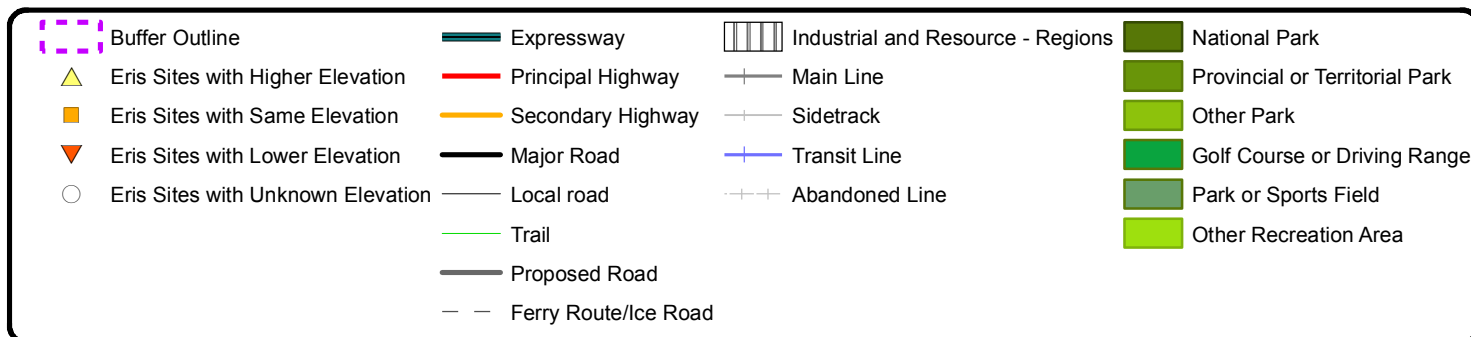


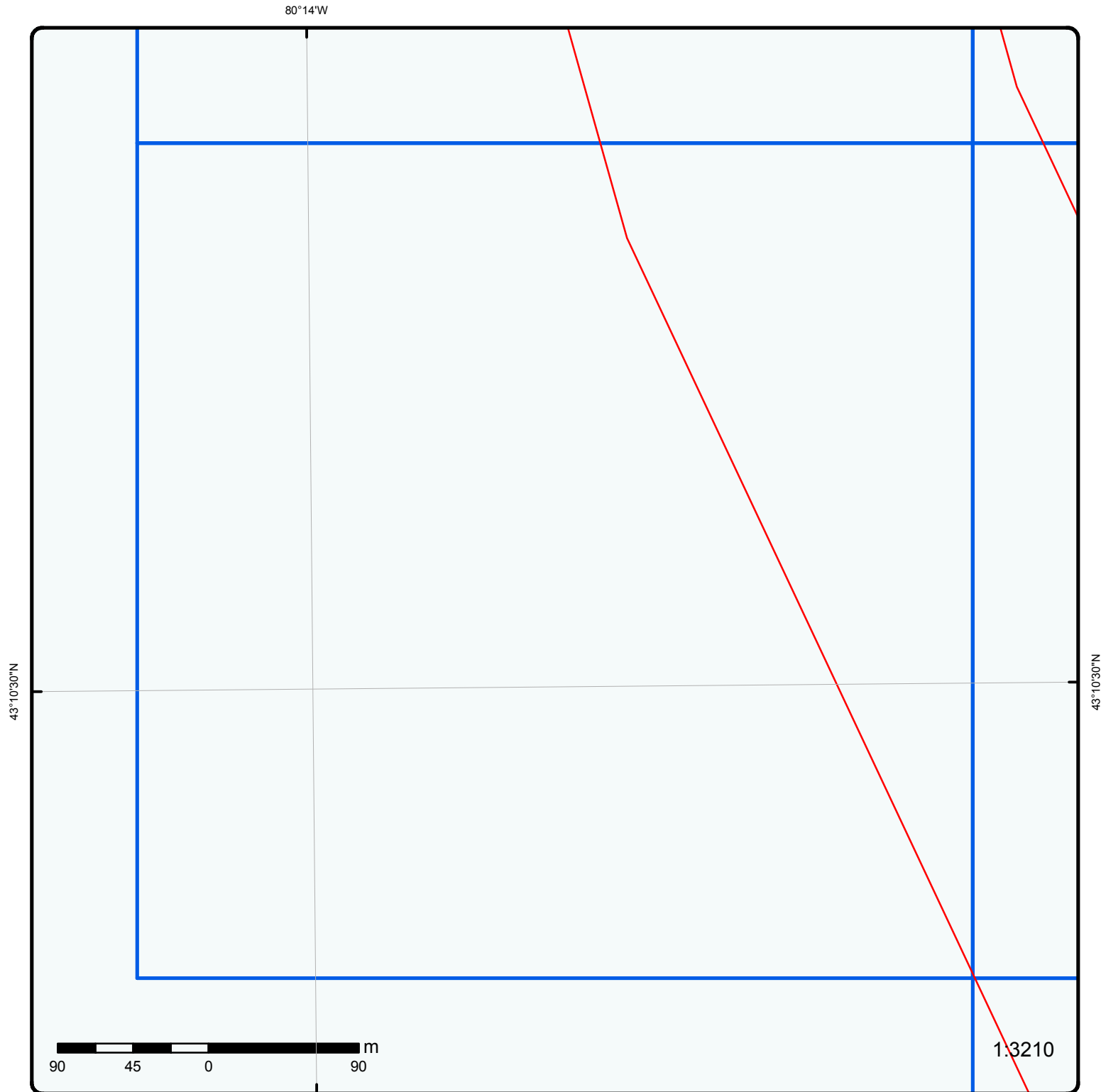


**Grid 295**

Order No: 20150428065

Address: Route B, north of Britt, towards Lost Channel, ON

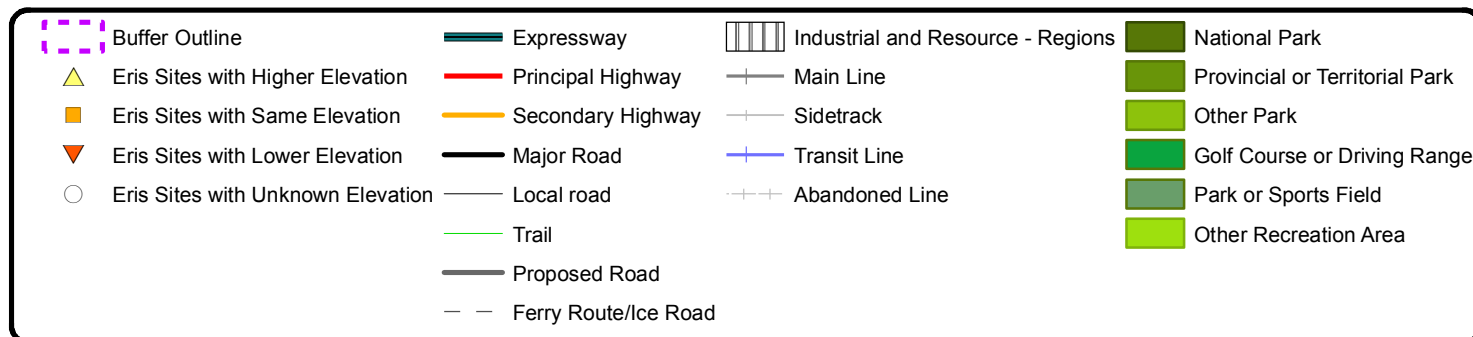




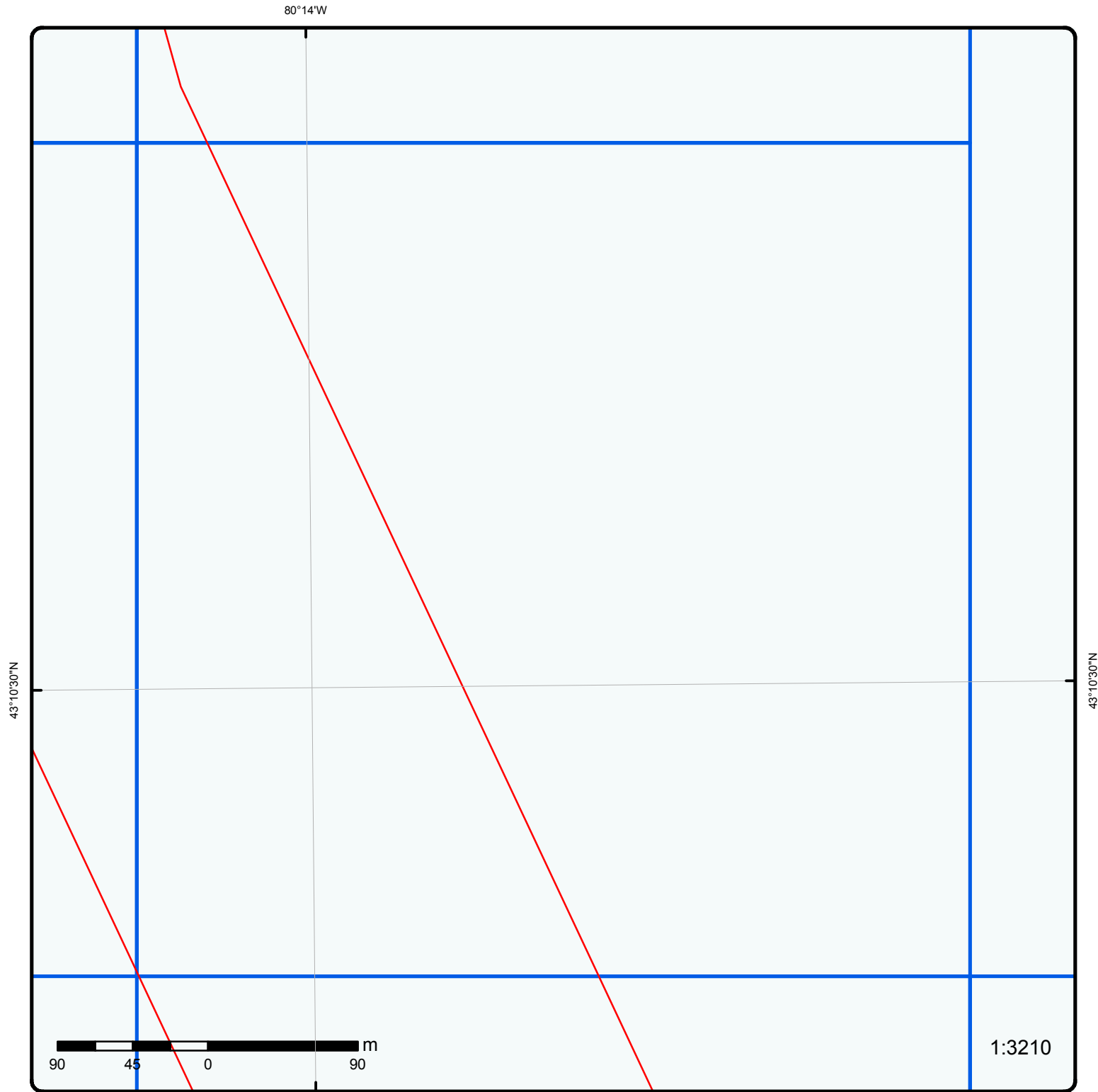
## Grid 296

Order No: 20150428065

Address: Route B, north of Britt, towards Lost Channel, ON

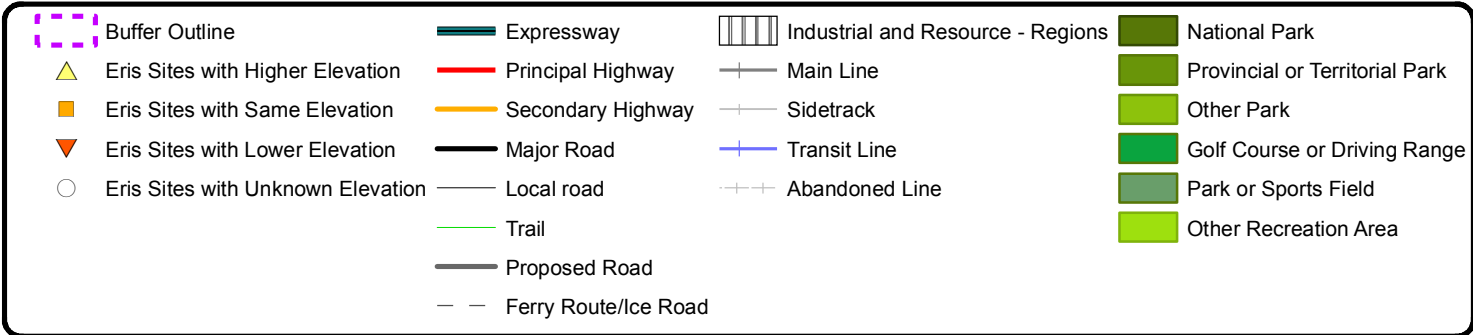


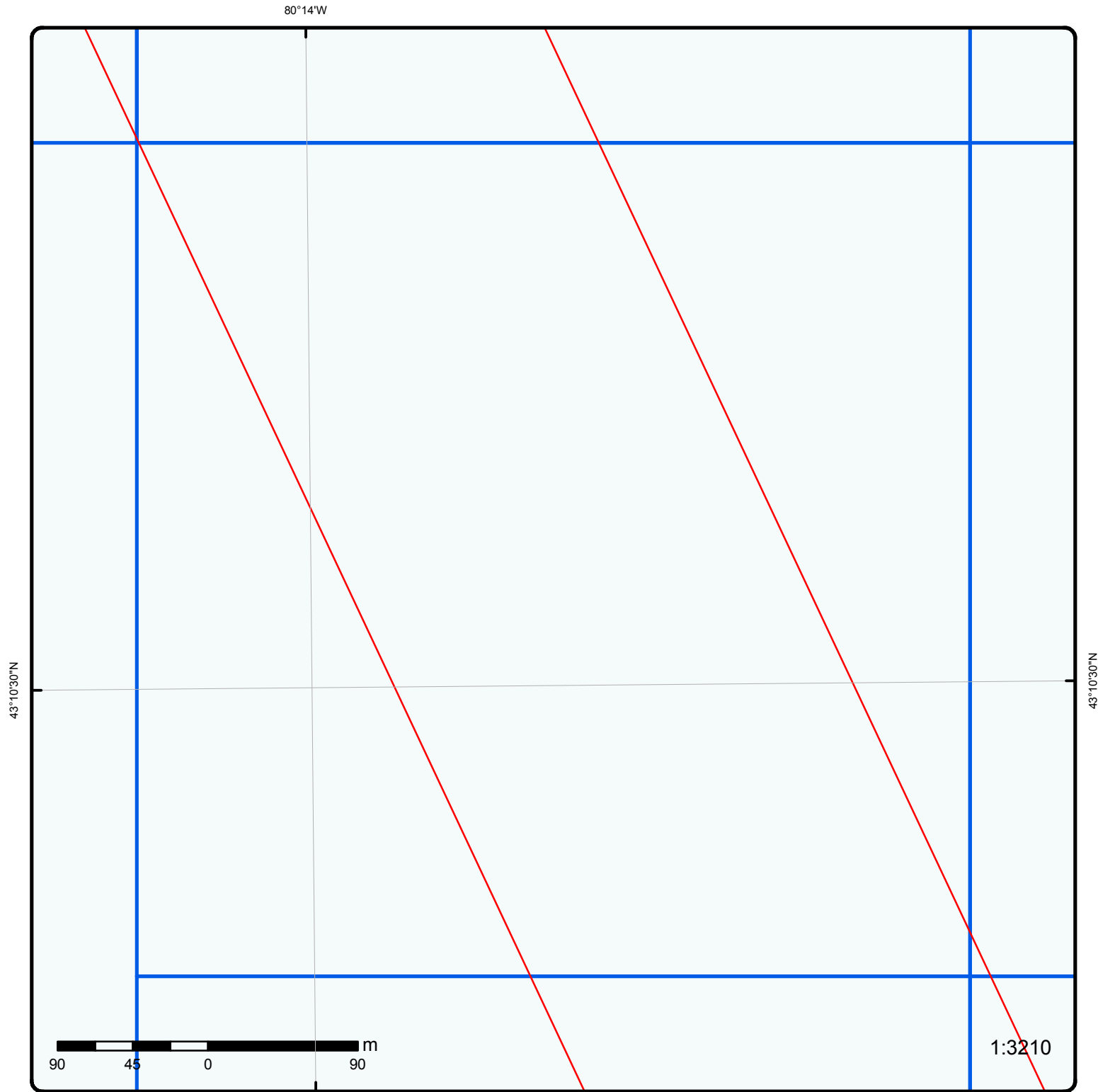




**Grid 297**
Order No: 20150428065

Address: Route B, north of Britt, towards Lost Channel, ON





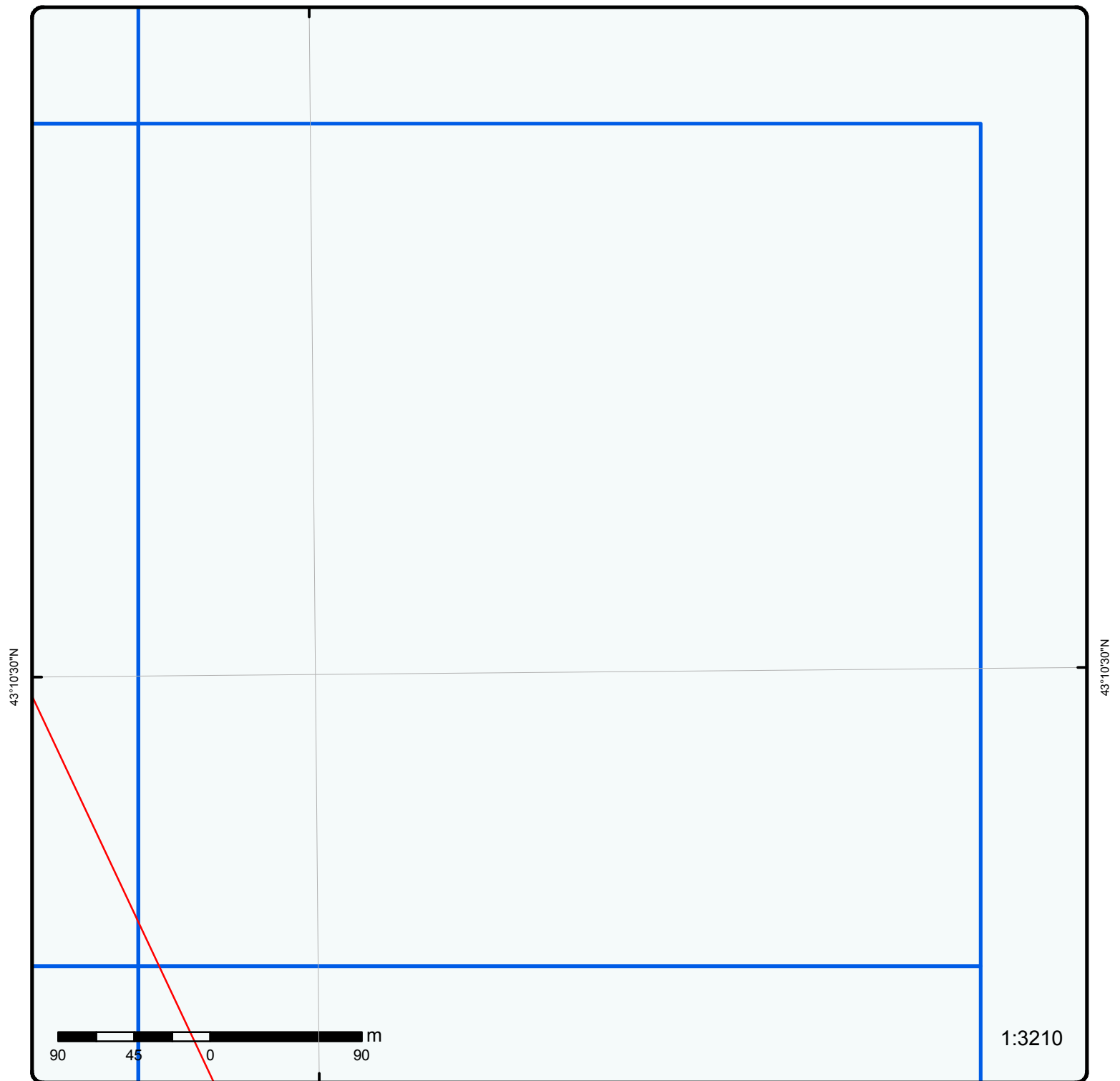
**Grid 298**

Order No: 20150428065

Address: Route B, north of Britt, towards Lost Channel, ON

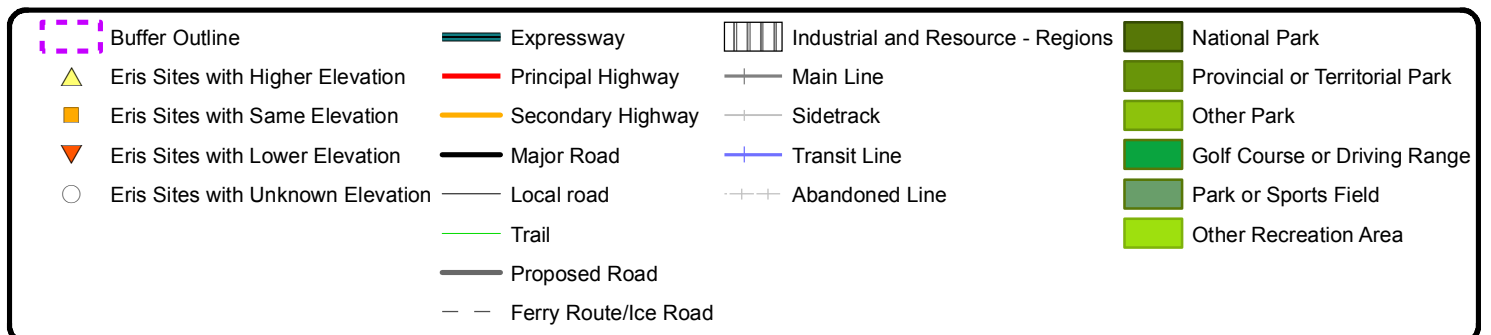
	Buffer Outline		Expressway		Industrial and Resource - Regions		National Park
	Eris Sites with Higher Elevation		Principal Highway		Main Line		Provincial or Territorial Park
	Eris Sites with Same Elevation		Secondary Highway		Sidetrack		Other Park
	Eris Sites with Lower Elevation		Major Road		Transit Line		Golf Course or Driving Range
	Eris Sites with Unknown Elevation		Local road		Abandoned Line		Park or Sports Field
			Trail				Other Recreation Area
			Proposed Road				
			Ferry Route/Ice Road				

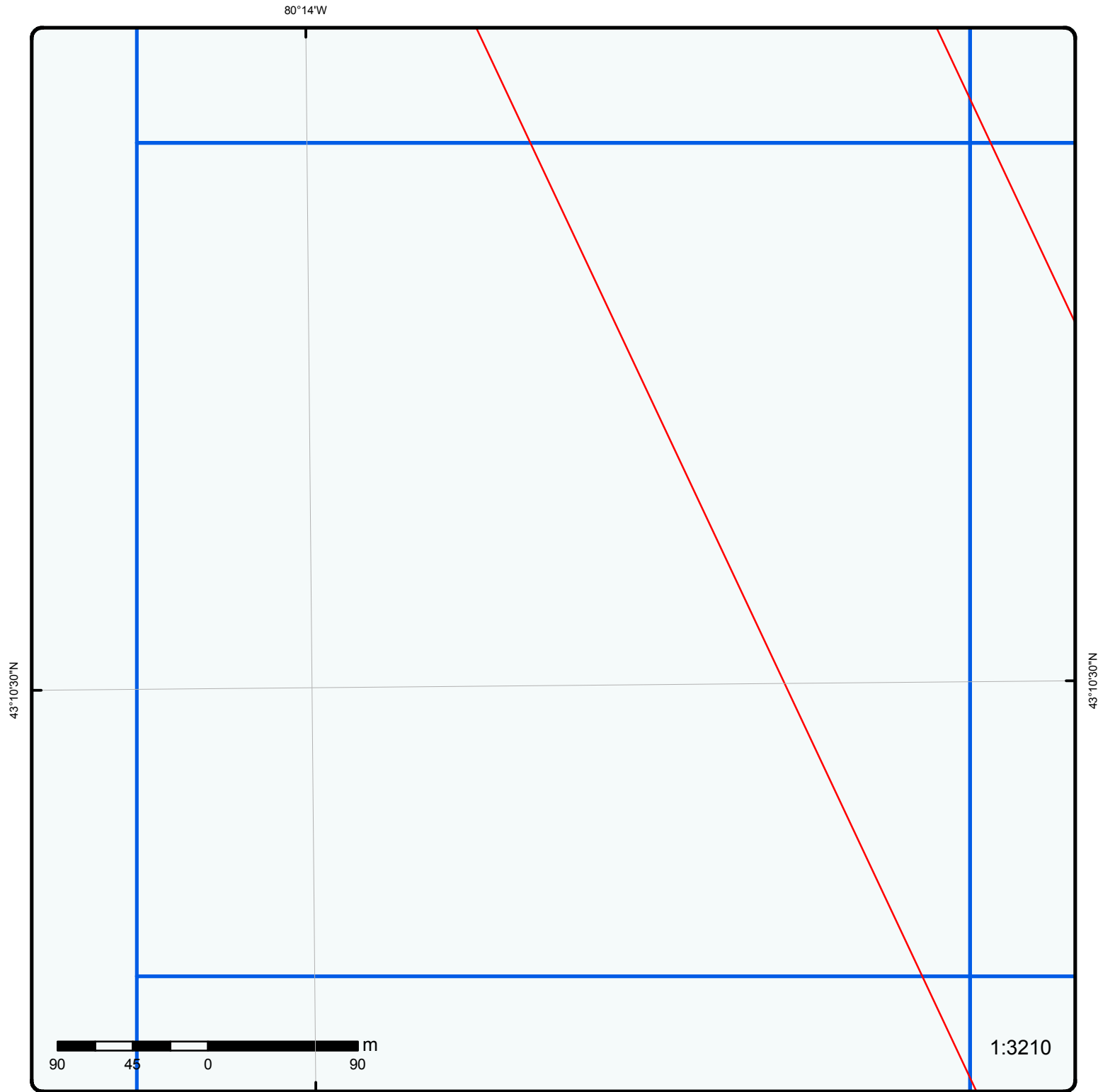
80°14'W

**Grid 299**

Order No: 20150428065

Address: Route B, north of Britt, towards Lost Channel, ON

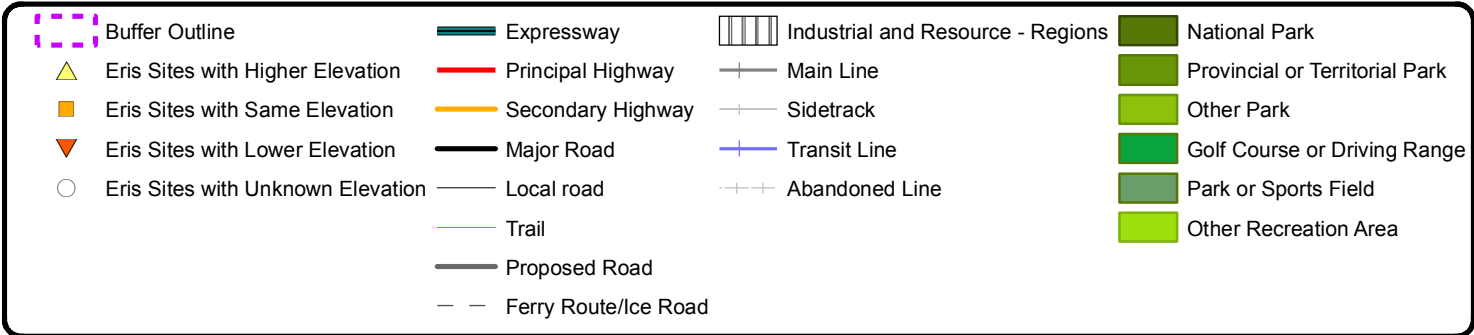




# Grid 300

Order No: 20150428065

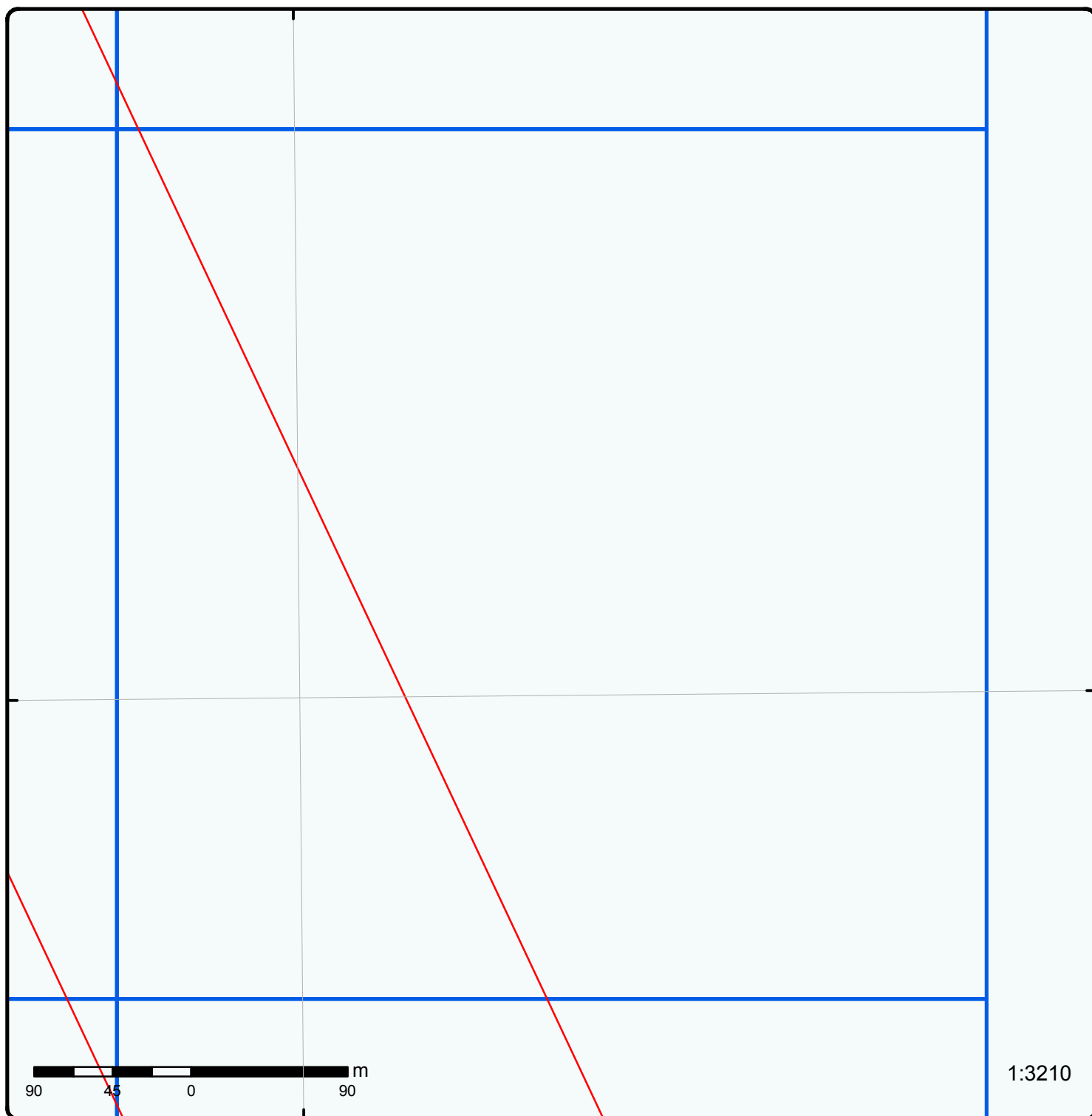
Address: Route B, north of Britt, towards Lost Channel, ON



80°14'W

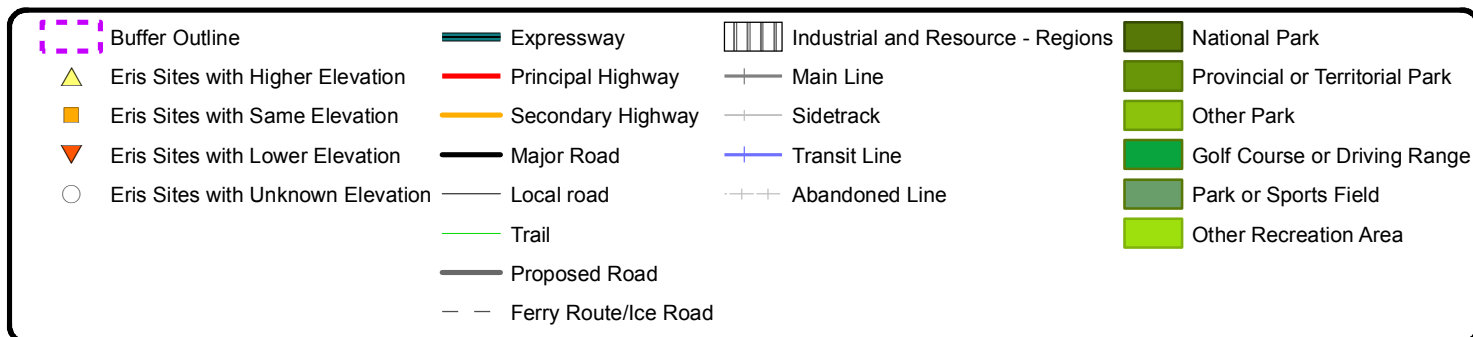
43°10'30"N

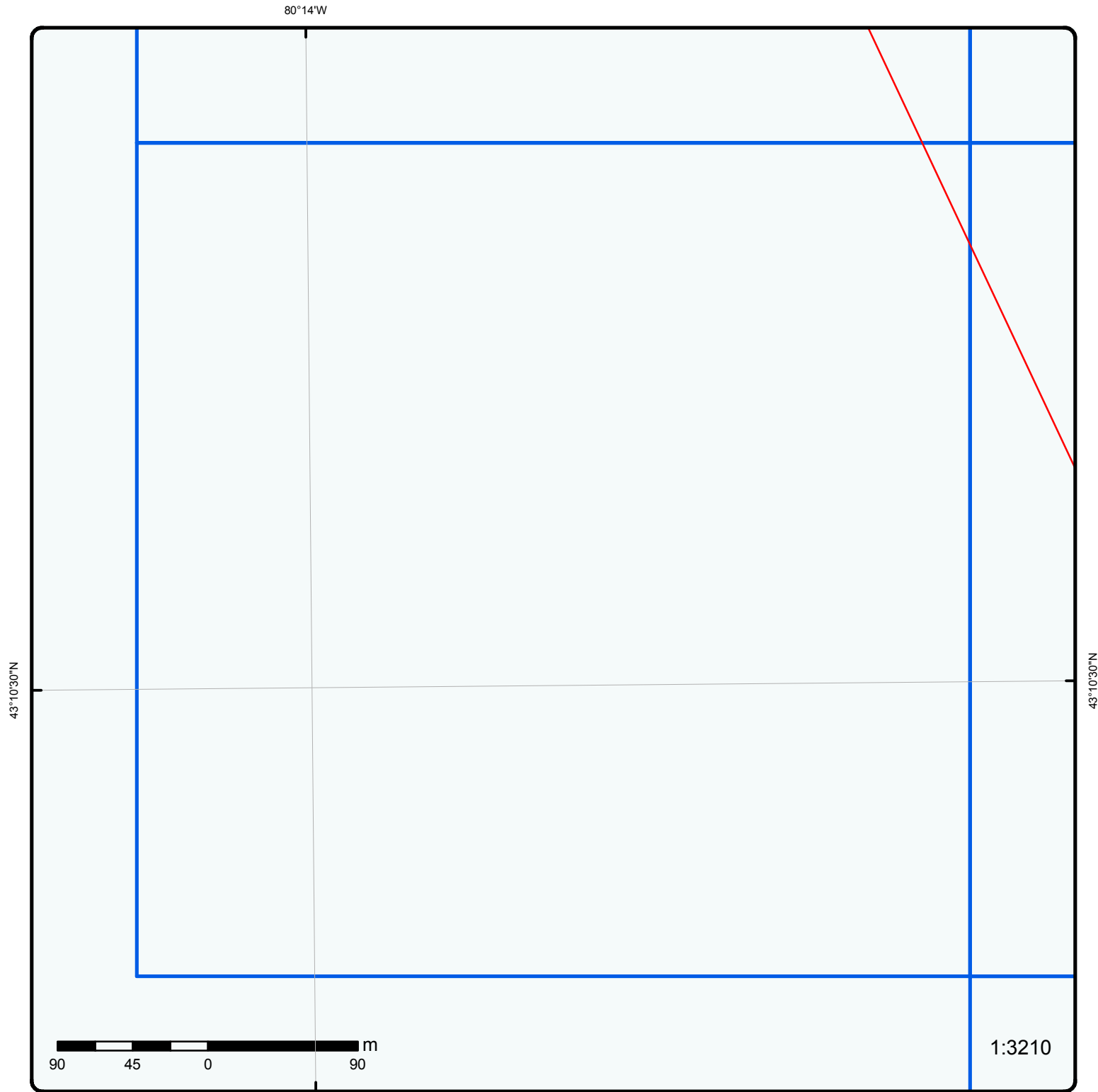
43°10'30"N

**Grid 301**

Order No: 20150428065

Address: Route B, north of Britt, towards Lost Channel, ON

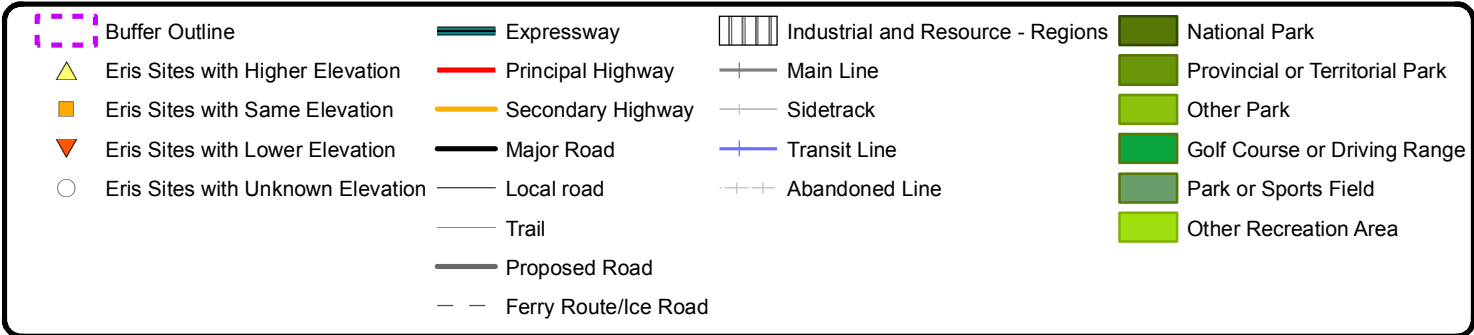


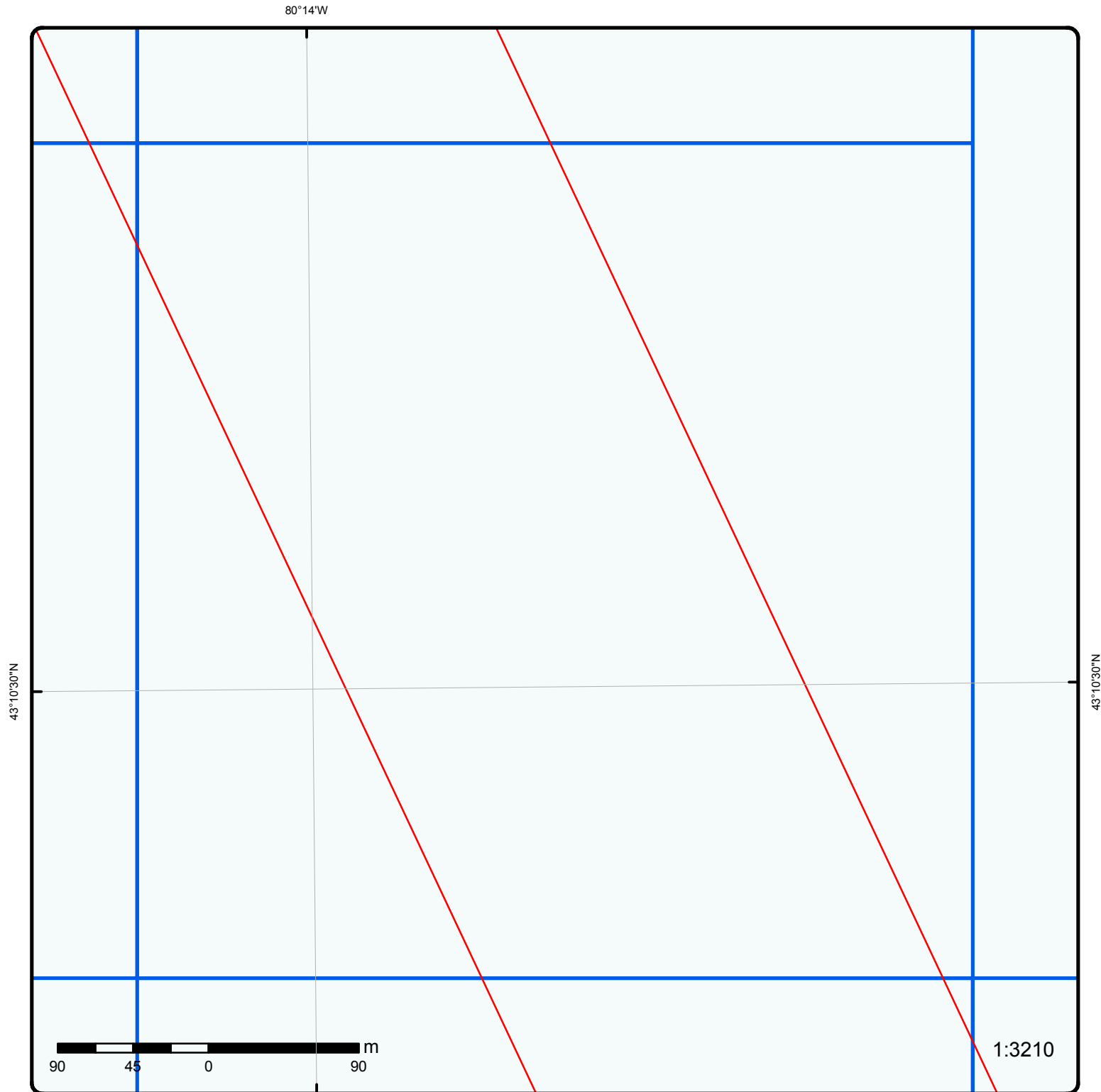


# Grid 302

Order No: 20150428065

Address: Route B, north of Britt, towards Lost Channel, ON

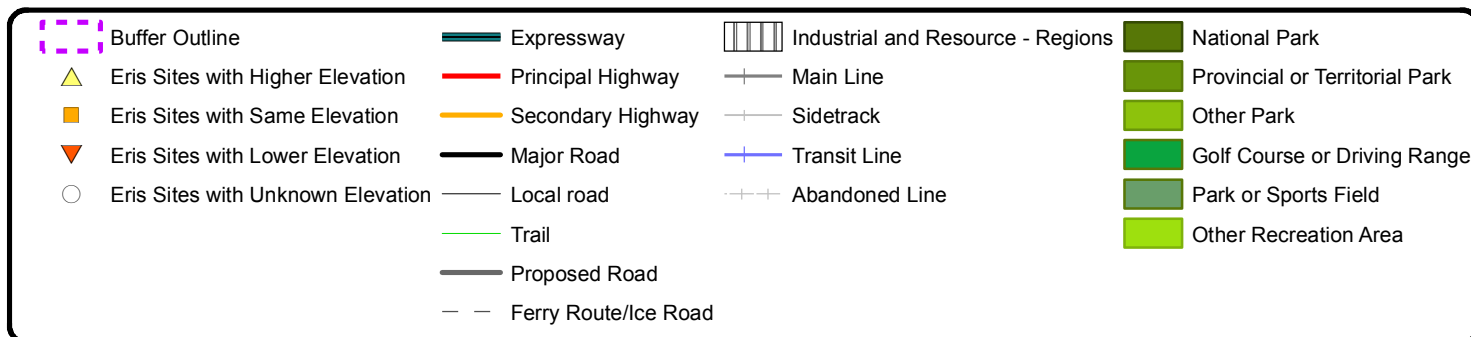


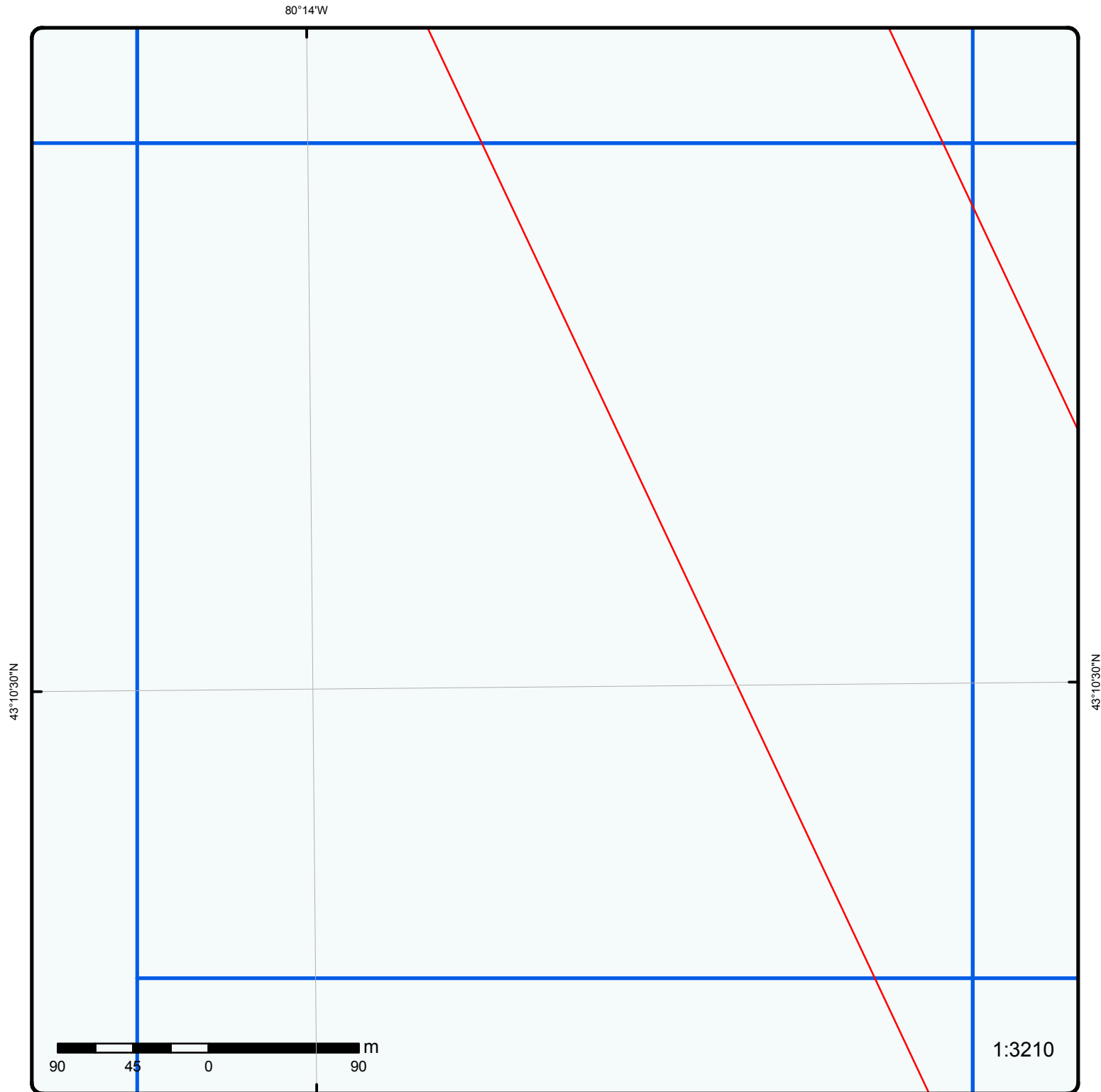


## Grid 303

Order No: 20150428065

Address: Route B, north of Britt, towards Lost Channel, ON

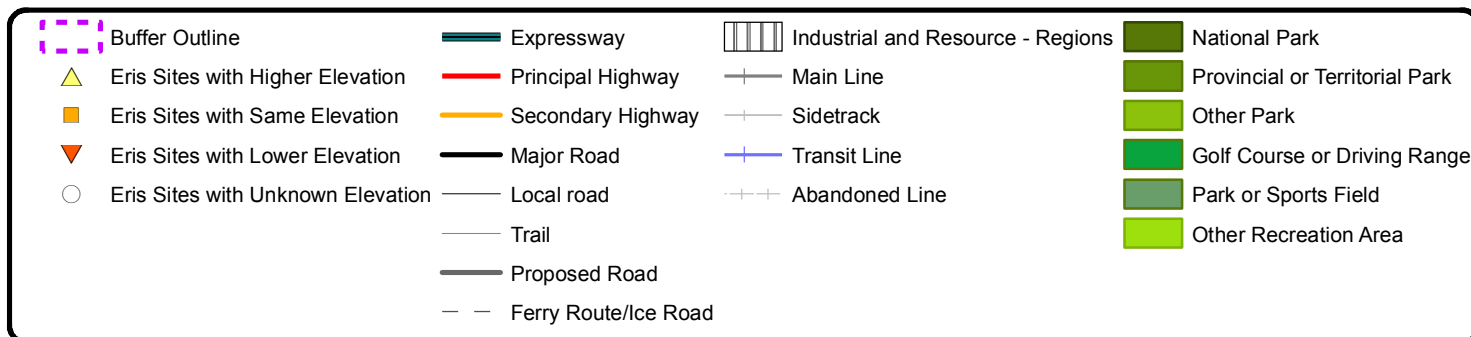




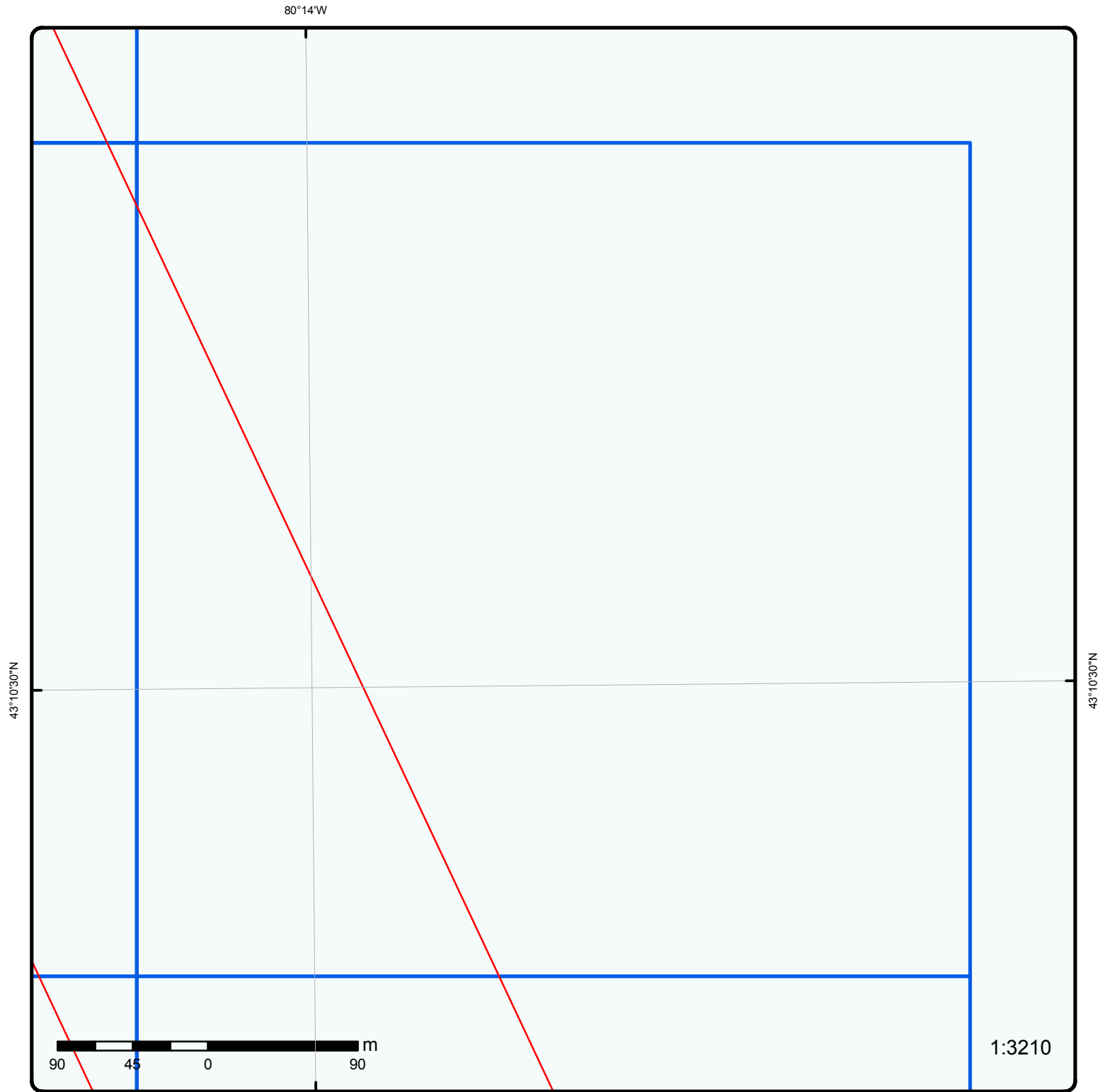
**Grid 304**

Order No: 20150428065

Address: Route B, north of Britt, towards Lost Channel, ON

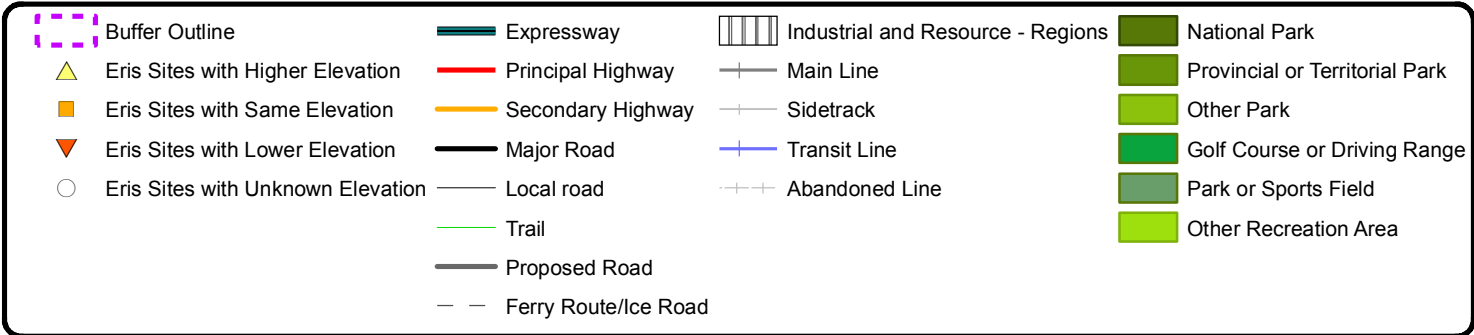


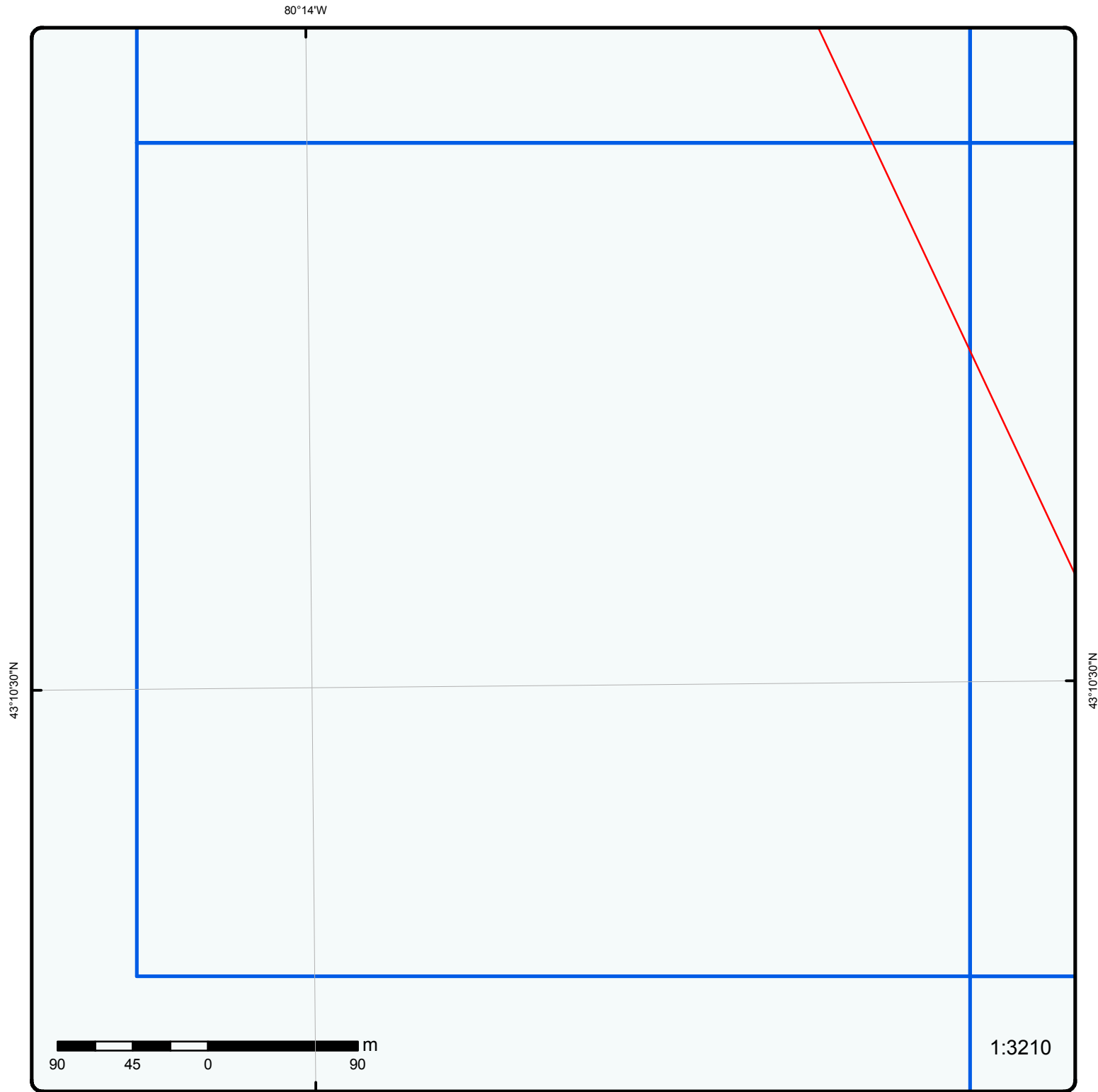




**Grid 305**
Order No: 20150428065

Address: Route B, north of Britt, towards Lost Channel, ON

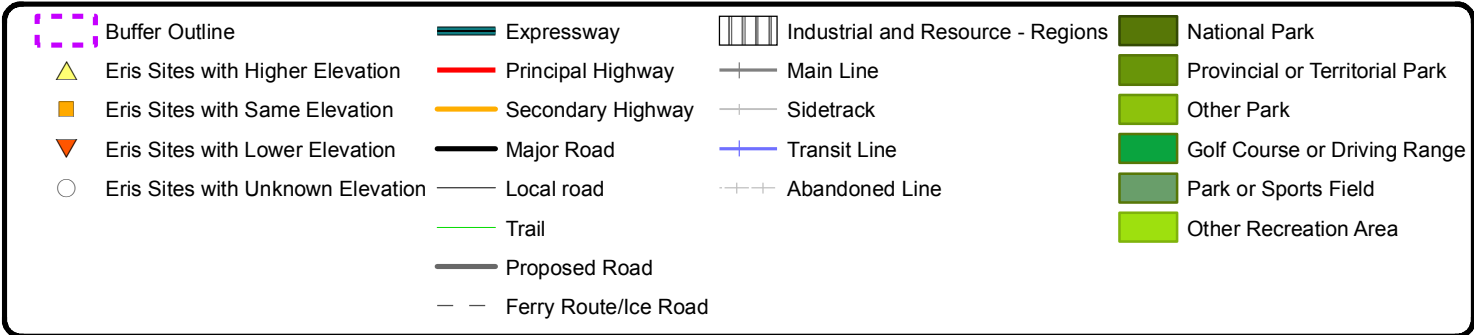


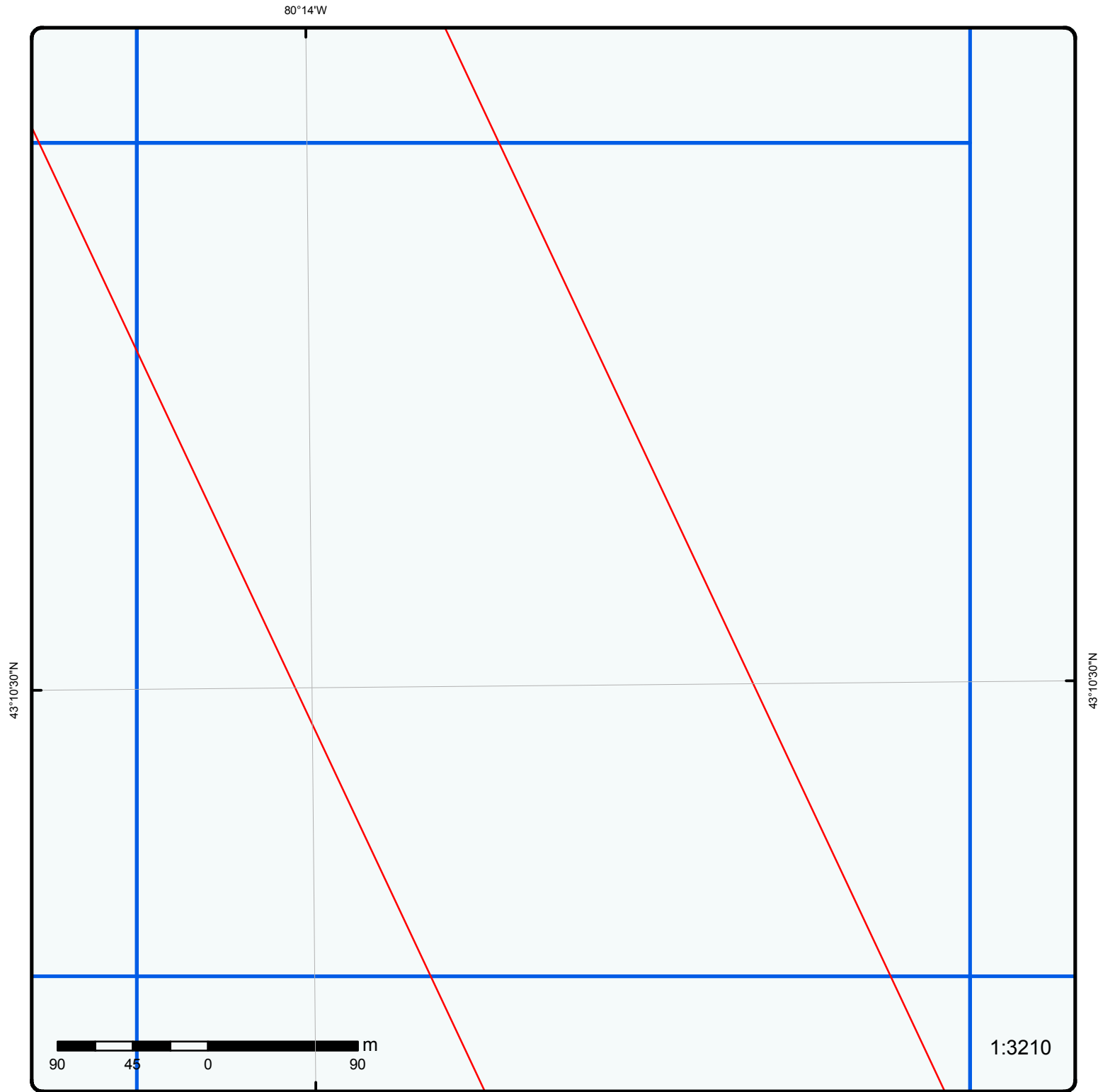


# Grid 306

Order No: 20150428065

Address: Route B, north of Britt, towards Lost Channel, ON



























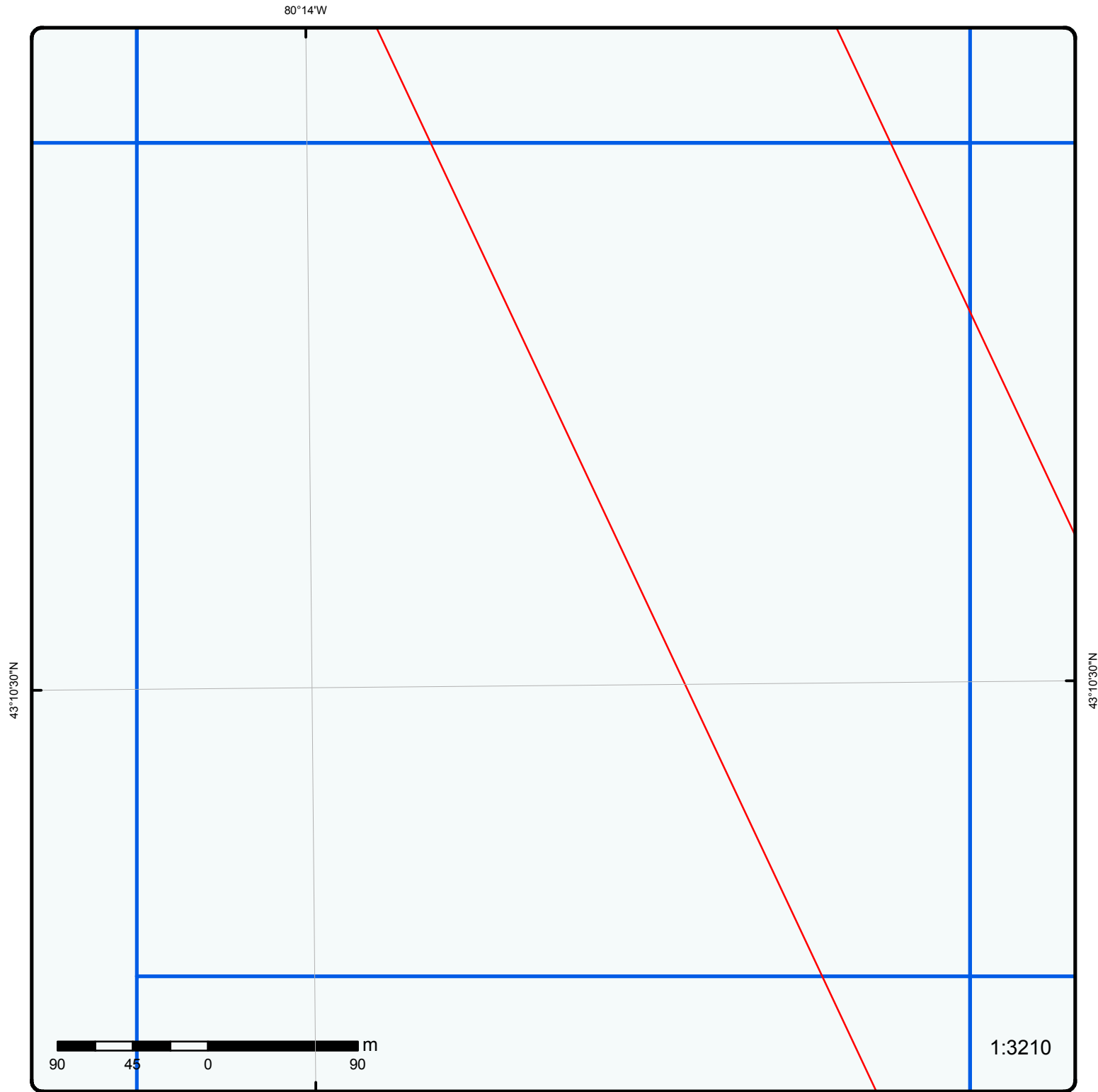


**Grid 307**

Order No: 20150428065

Address: Route B, north of Britt, towards Lost Channel, ON

 Buffer Outline	 Expressway	 Industrial and Resource - Regions	 National Park
 Eris Sites with Higher Elevation	 Principal Highway	 Main Line	 Provincial or Territorial Park
 Eris Sites with Same Elevation	 Secondary Highway	 Sidetrack	 Other Park
 Eris Sites with Lower Elevation	 Major Road	 Transit Line	 Golf Course or Driving Range
 Eris Sites with Unknown Elevation	 Local road	 Abandoned Line	 Park or Sports Field
	 Trail		 Other Recreation Area
	 Proposed Road		
	 Ferry Route/Ice Road		



**Grid 308**

Order No: 20150428065

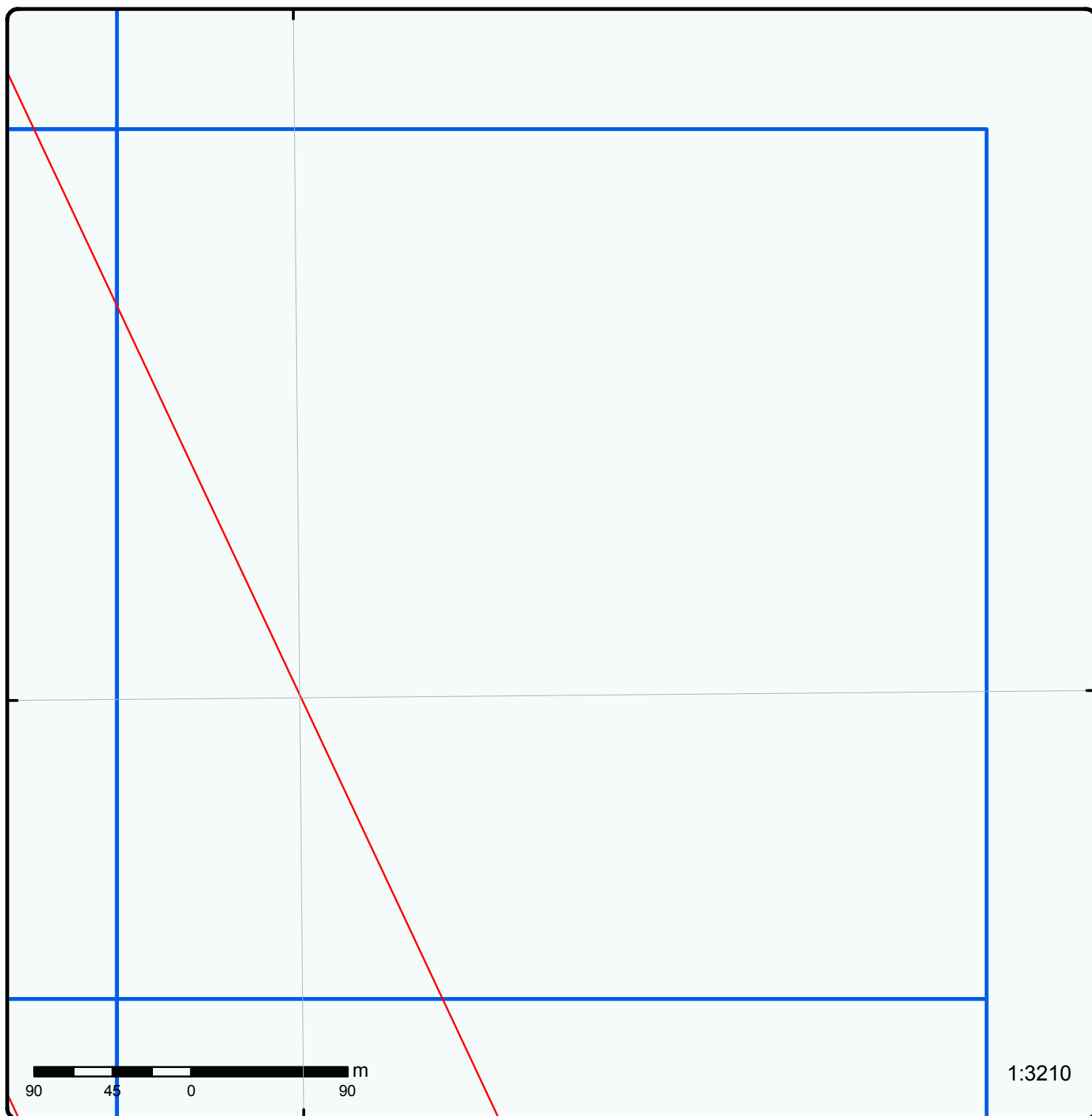
Address: Route B, north of Britt, towards Lost Channel, ON

Buffer Outline	Expressway	Industrial and Resource - Regions	National Park
Eris Sites with Higher Elevation	Principal Highway	Main Line	Provincial or Territorial Park
Eris Sites with Same Elevation	Secondary Highway	Sidetrack	Other Park
Eris Sites with Lower Elevation	Major Road	Transit Line	Golf Course or Driving Range
Eris Sites with Unknown Elevation	Local road	Abandoned Line	Park or Sports Field
	Trail		Other Recreation Area
	Proposed Road		
	Ferry Route/Ice Road		

80°14'W

43°10'30"N

43°10'30"N

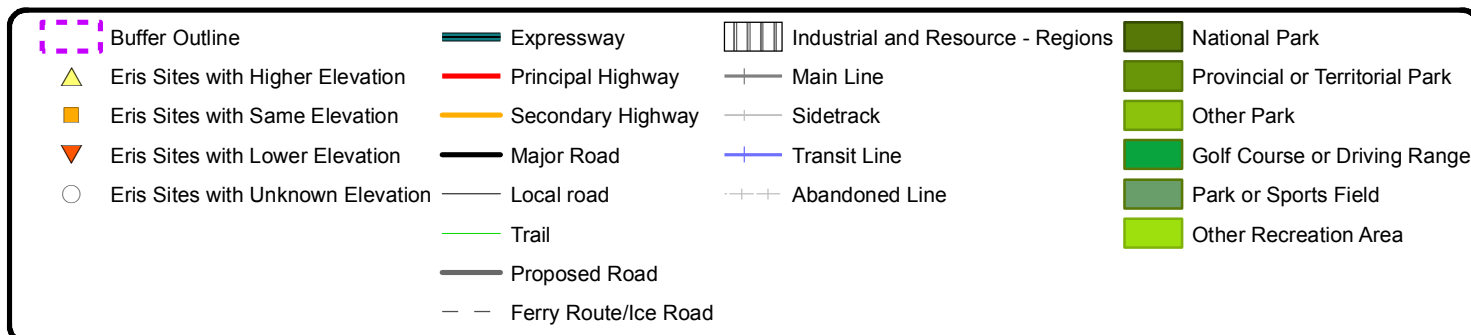


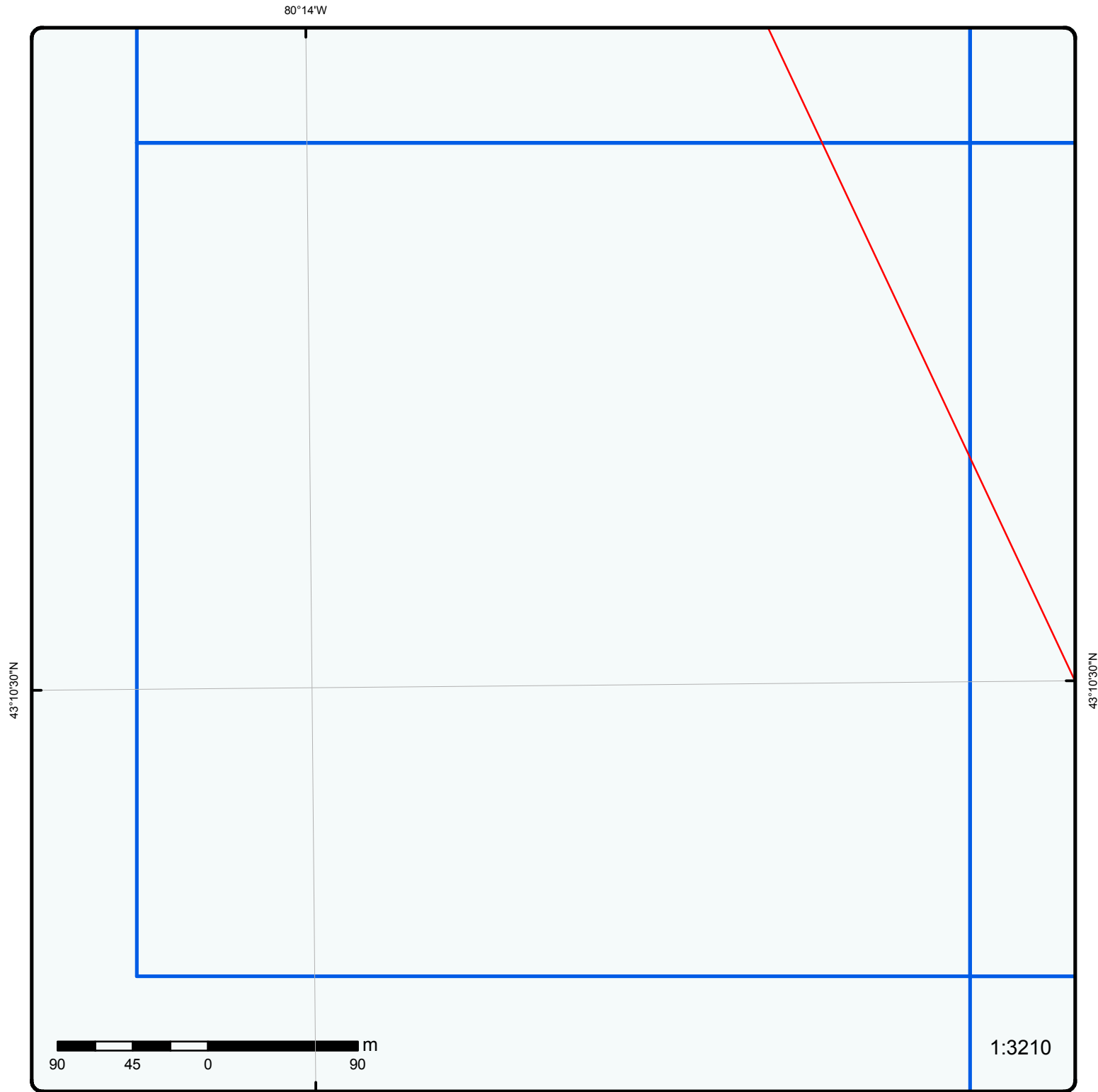
1:3210

**Grid 309**

Order No: 20150428065

Address: Route B, north of Britt, towards Lost Channel, ON

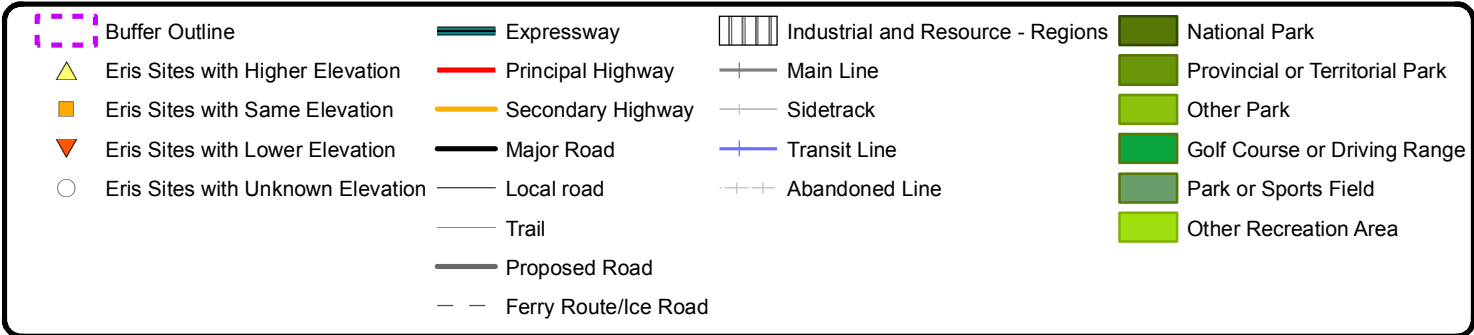


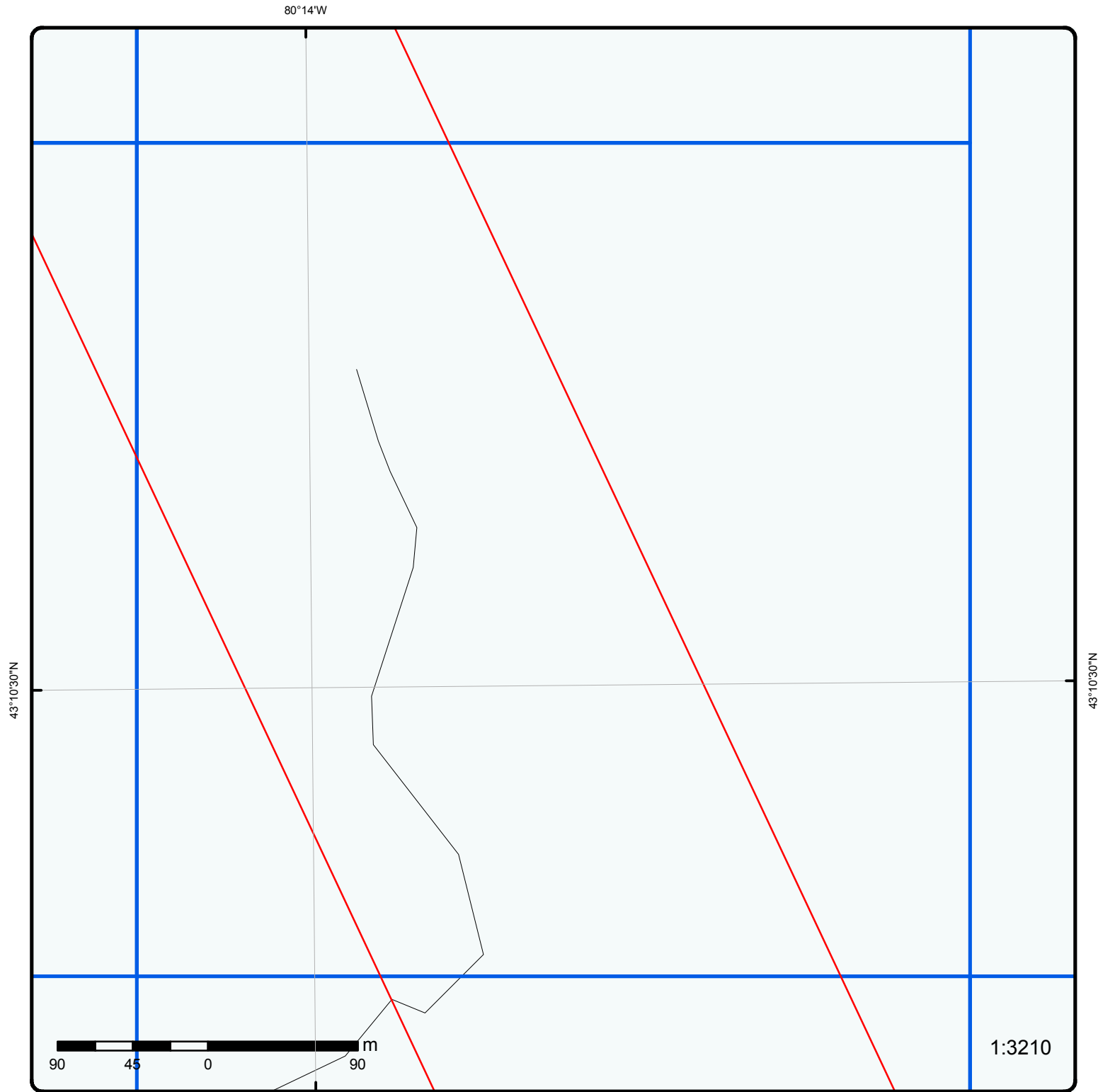


# Grid 310

Order No: 20150428065

Address: Route B, north of Britt, towards Lost Channel, ON

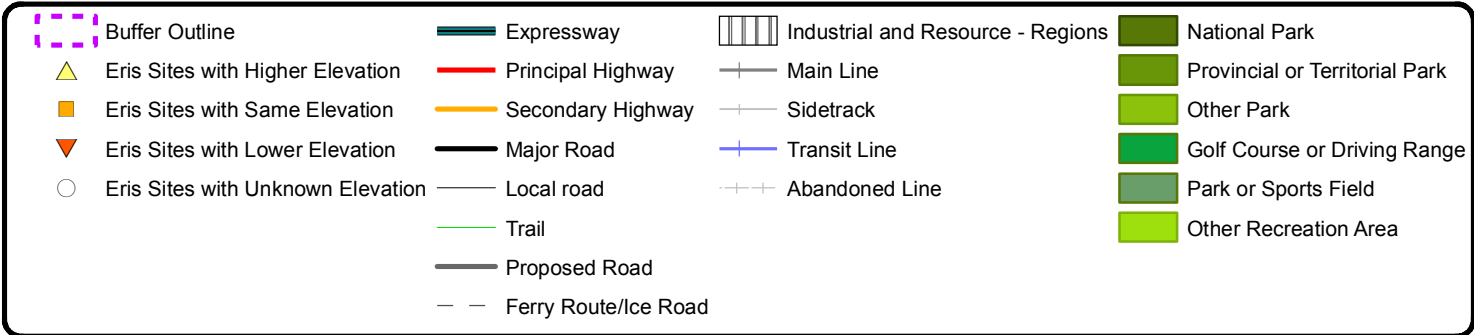




# Grid 311

Order No: 20150428065

Address: Route B, north of Britt, towards Lost Channel, ON



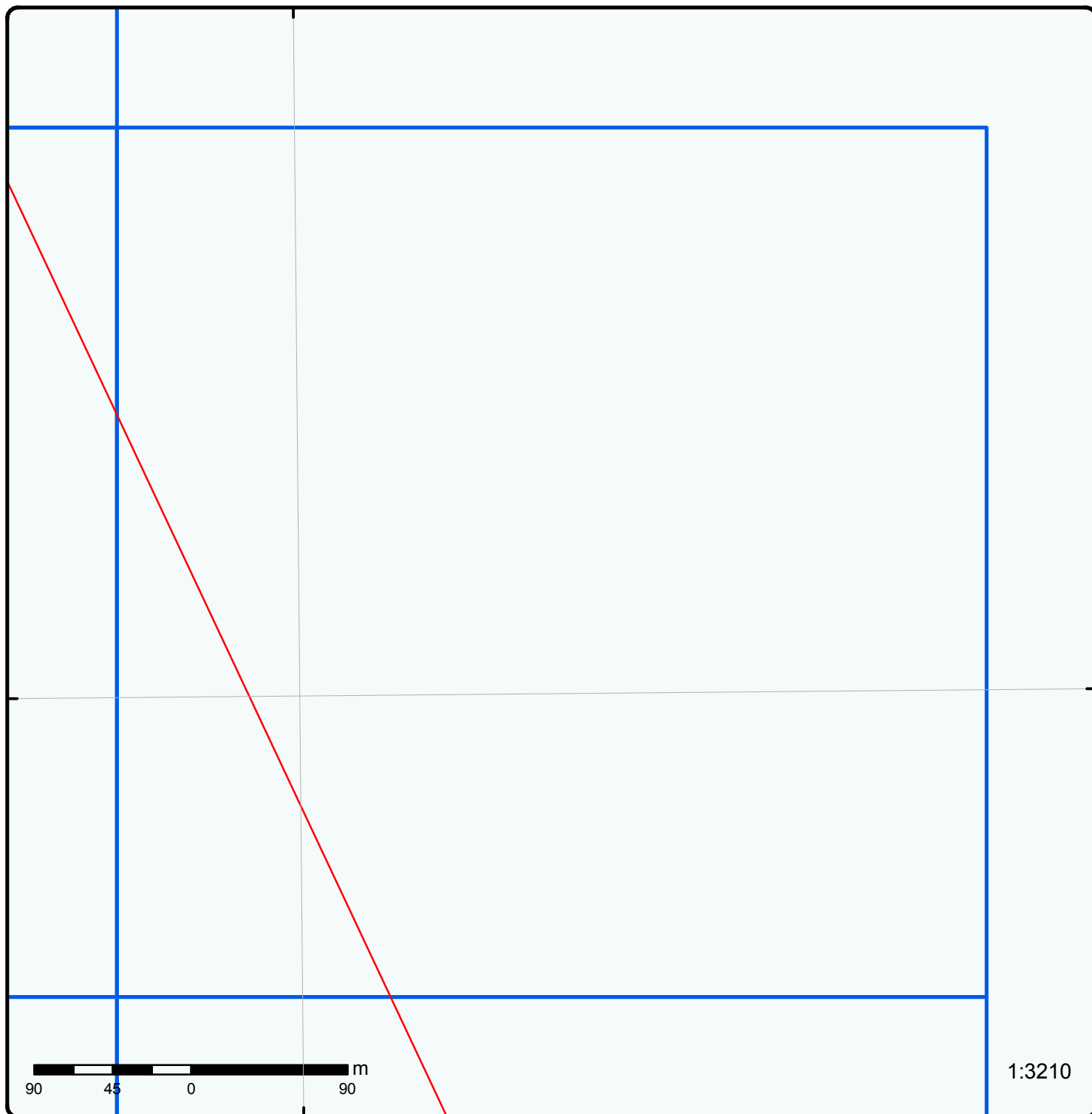




80°14'W

43°10'30"N

43°10'30"N

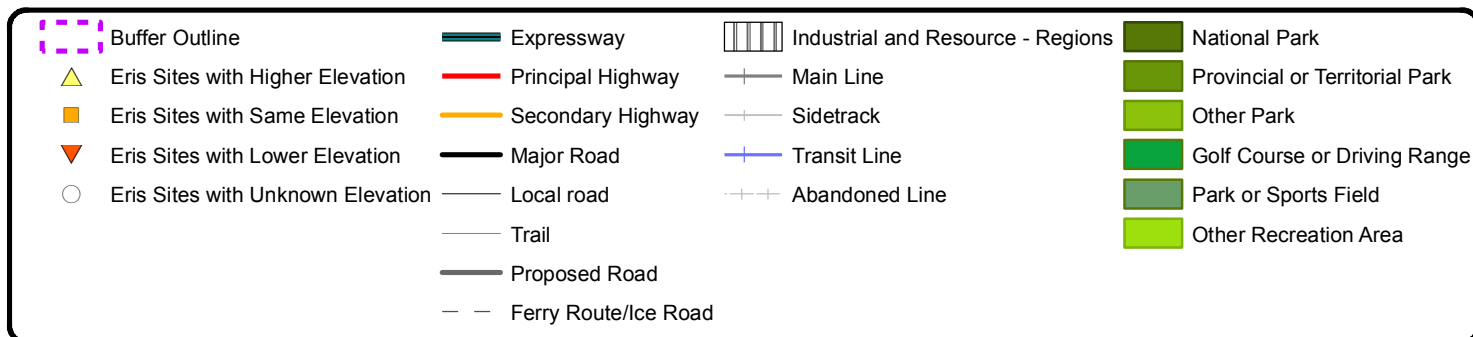


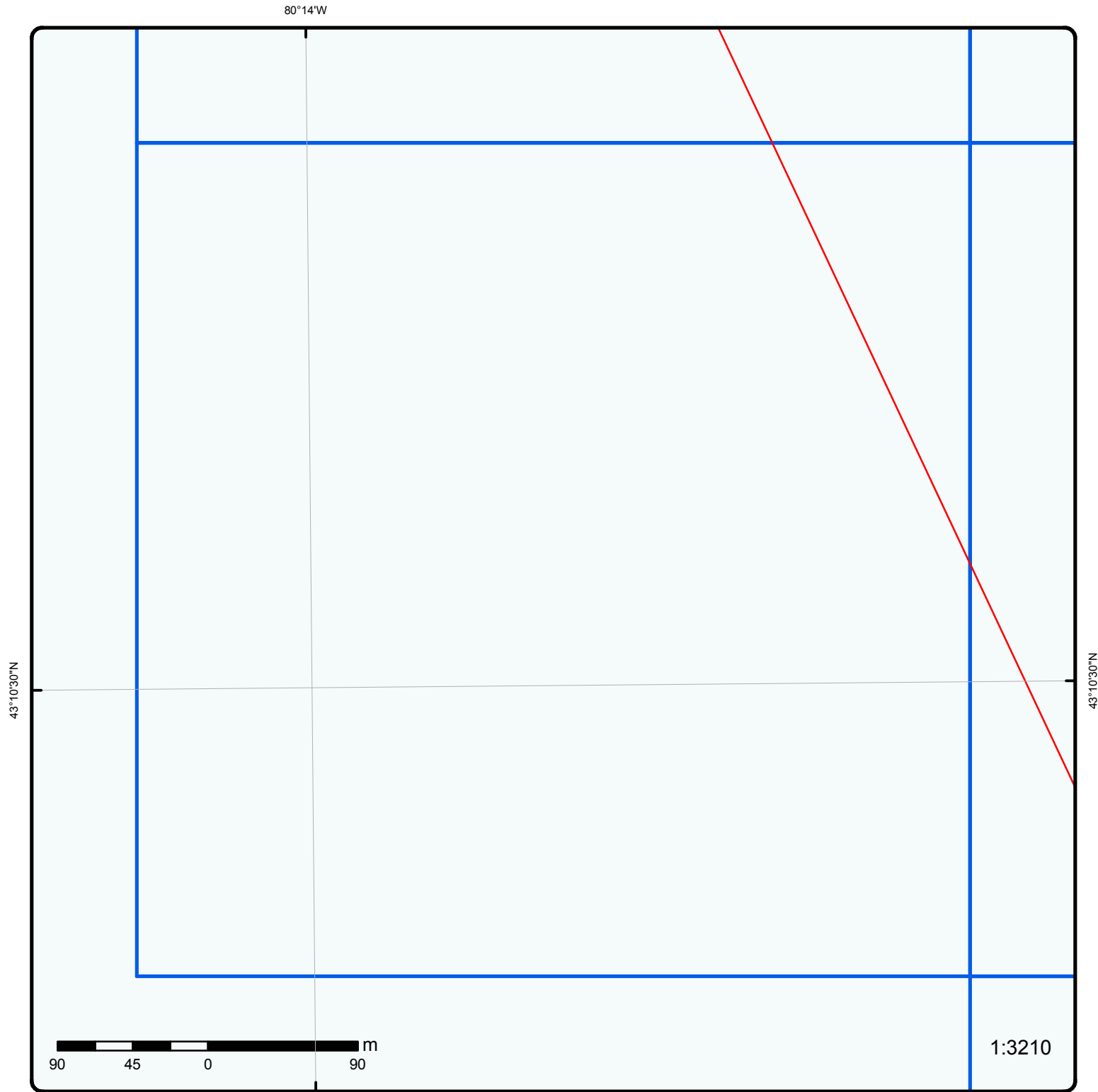
1:3210

**Grid 313**

Order No: 20150428065

Address: Route B, north of Britt, towards Lost Channel, ON

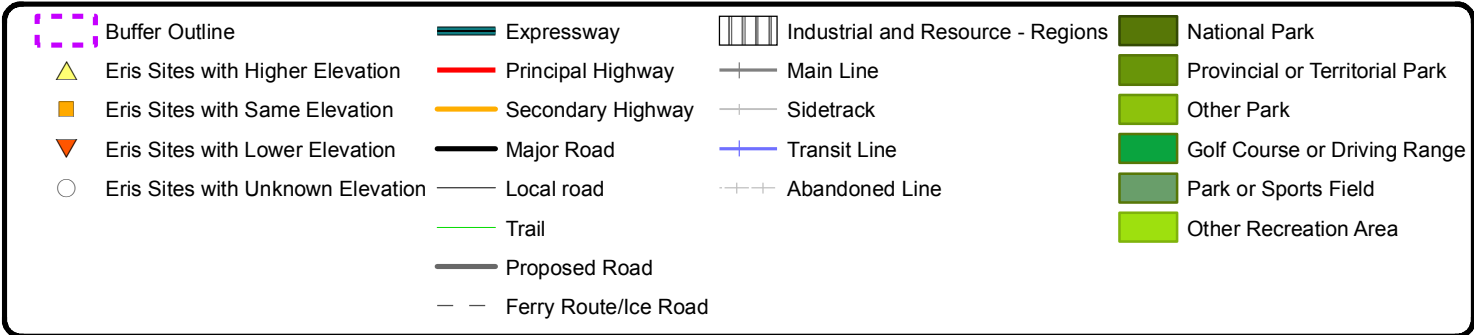


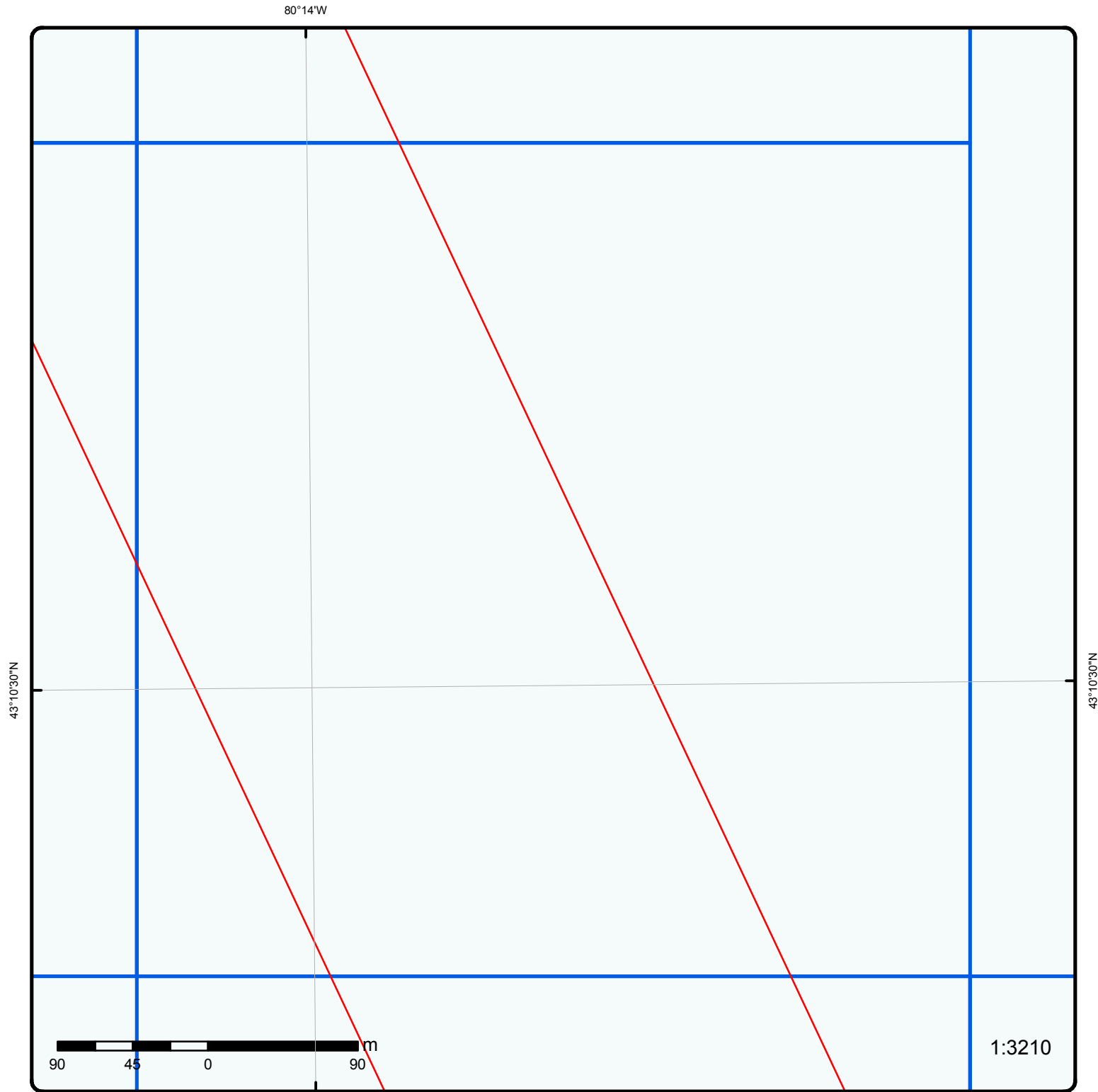


# Grid 314

Order No: 20150428065

Address: Route B, north of Britt, towards Lost Channel, ON



























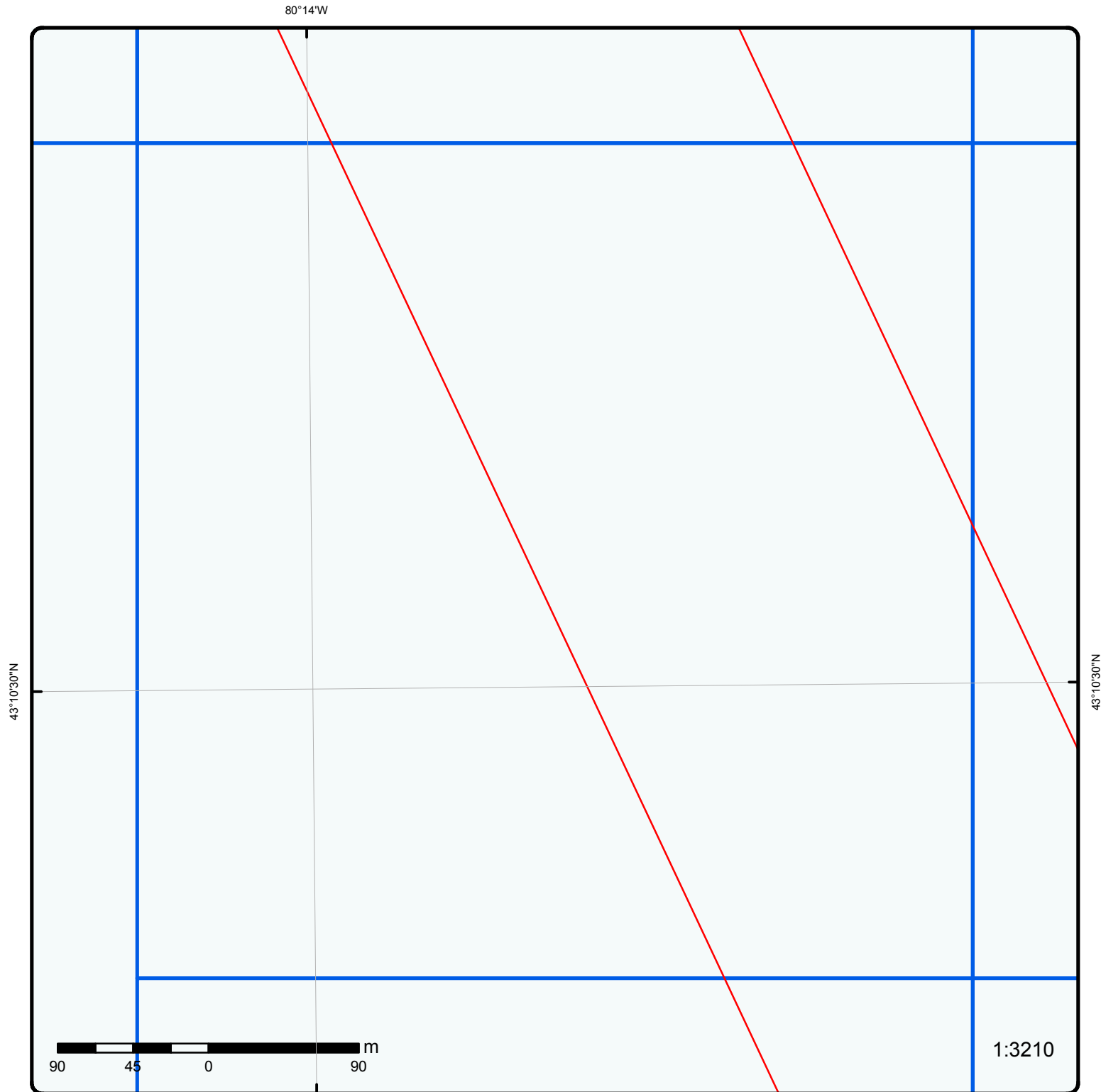


**Grid 315**

Order No: 20150428065

Address: Route B, north of Britt, towards Lost Channel, ON

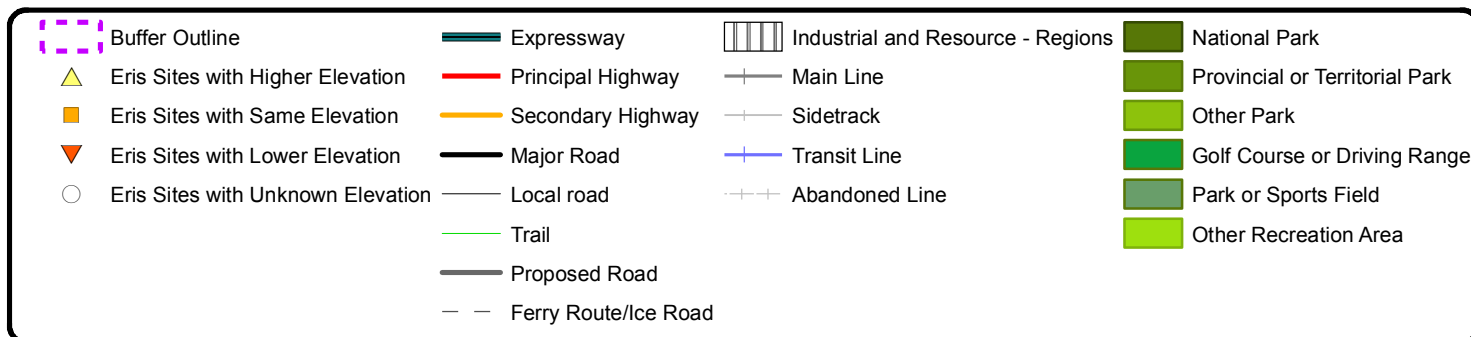
 Buffer Outline	 Expressway	 Industrial and Resource - Regions	 National Park
 Eris Sites with Higher Elevation	 Principal Highway	 Main Line	 Provincial or Territorial Park
 Eris Sites with Same Elevation	 Secondary Highway	 Sidetrack	 Other Park
 Eris Sites with Lower Elevation	 Major Road	 Transit Line	 Golf Course or Driving Range
 Eris Sites with Unknown Elevation	 Local road	 Abandoned Line	 Park or Sports Field
	 Trail		 Other Recreation Area
	 Proposed Road		
	 Ferry Route/Ice Road		

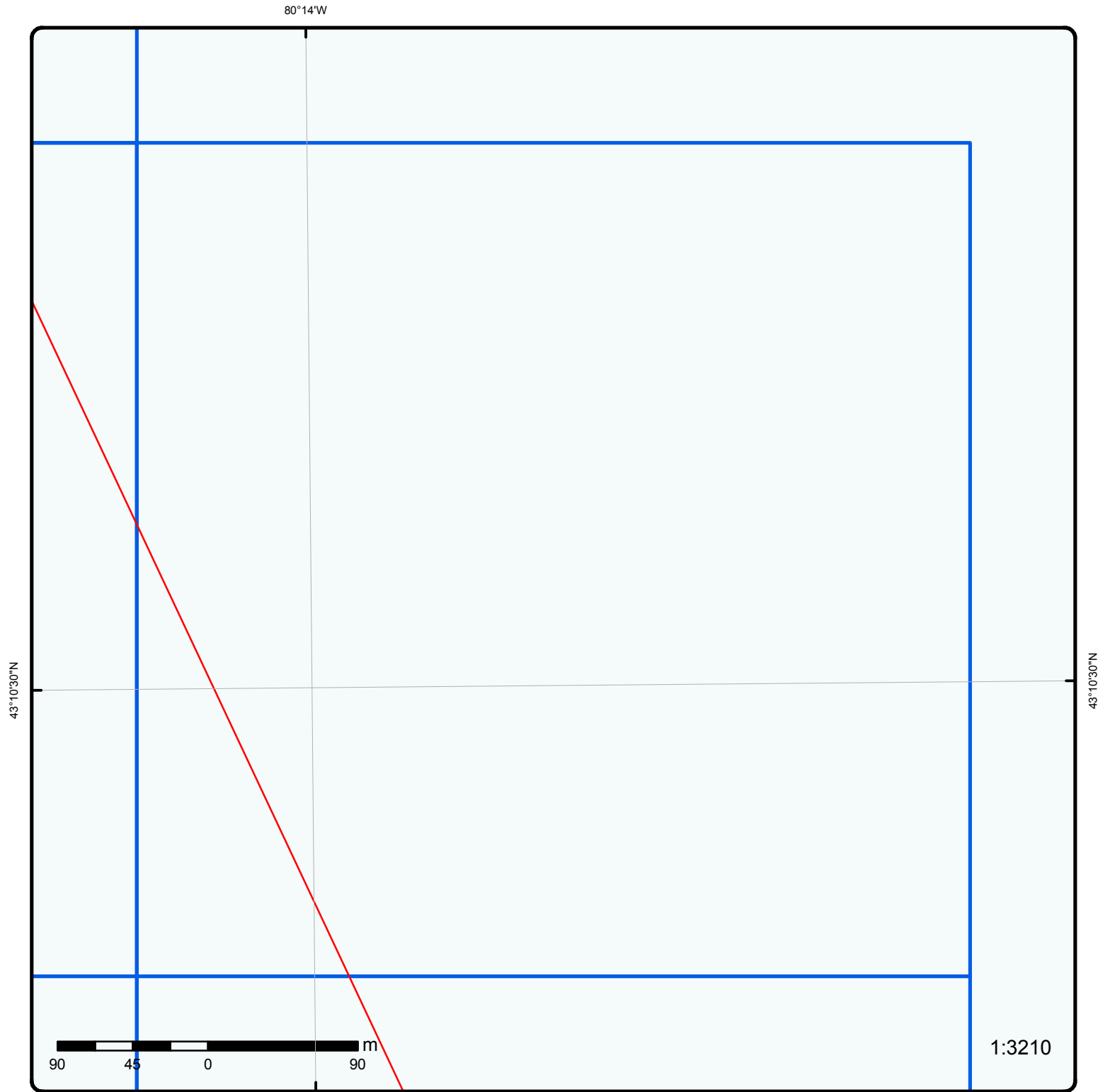


**Grid 316**

Order No: 20150428065

Address: Route B, north of Britt, towards Lost Channel, ON

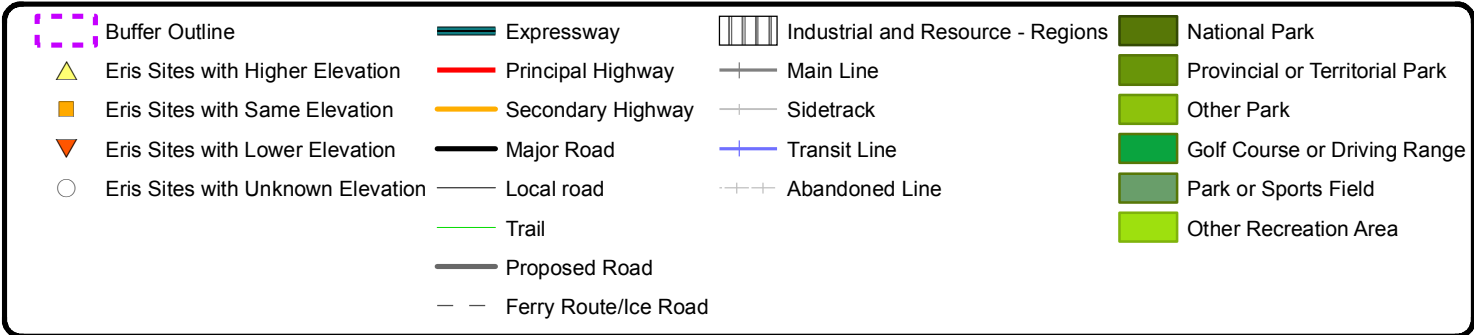


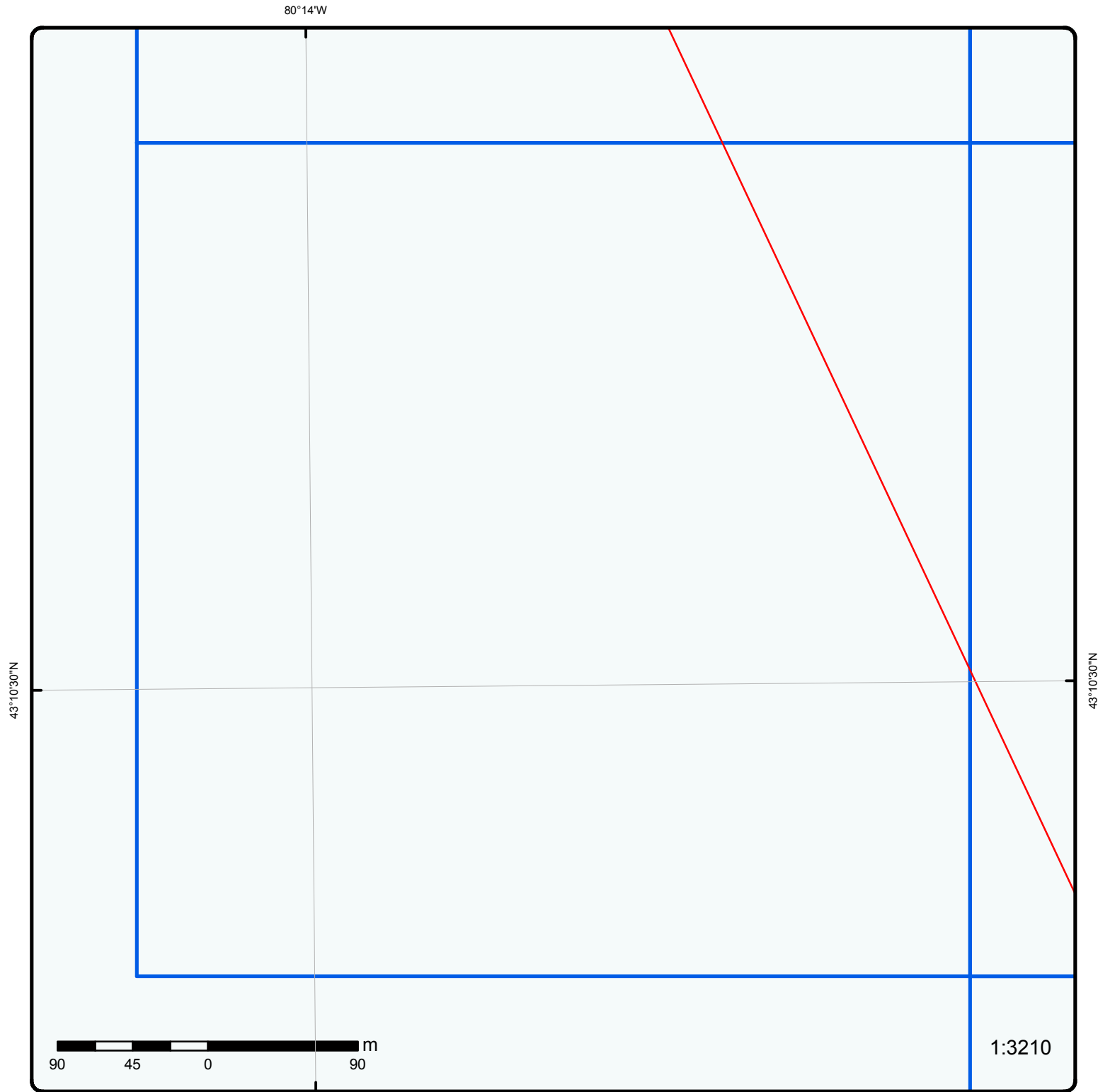


**Grid 317**

Order No: 20150428065

Address: Route B, north of Britt, towards Lost Channel, ON

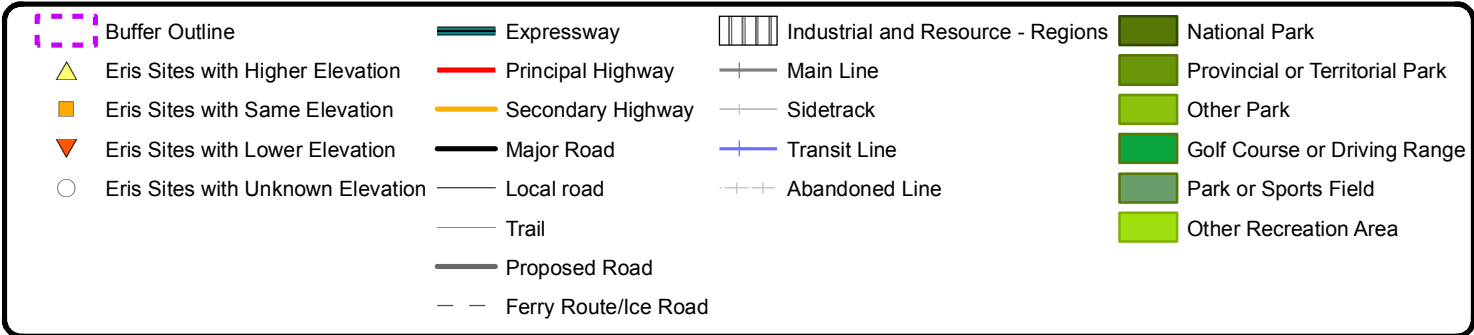


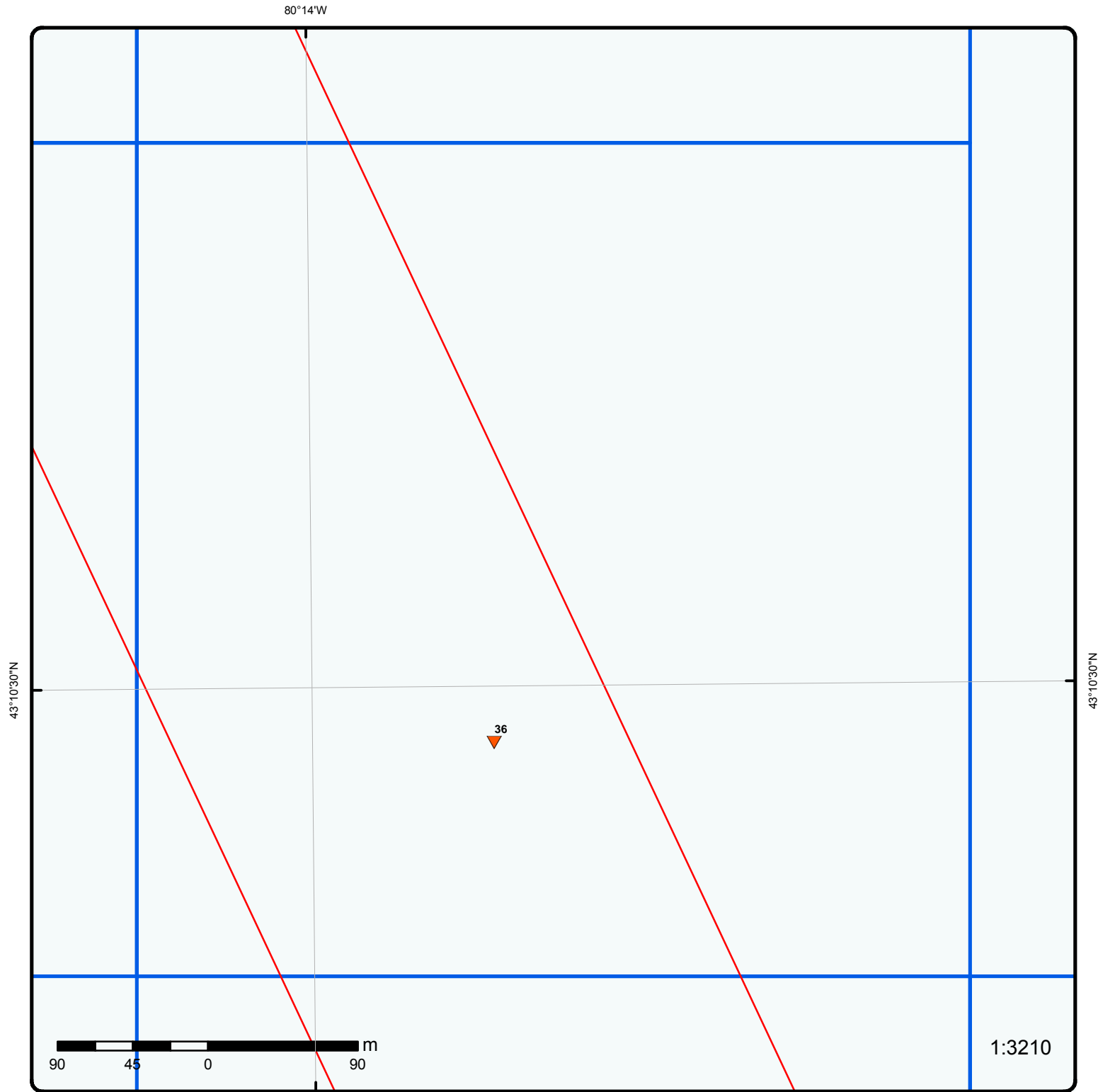


# Grid 318

Order No: 20150428065

Address: Route B, north of Britt, towards Lost Channel, ON

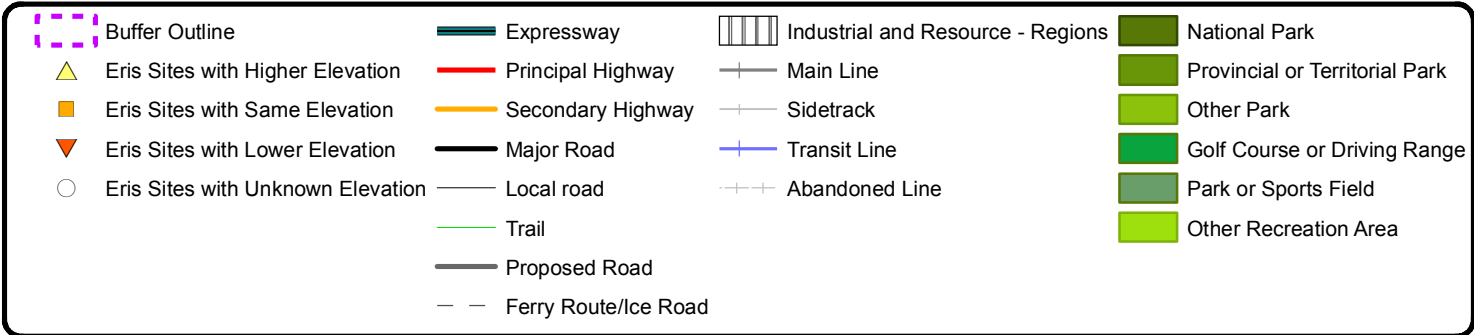


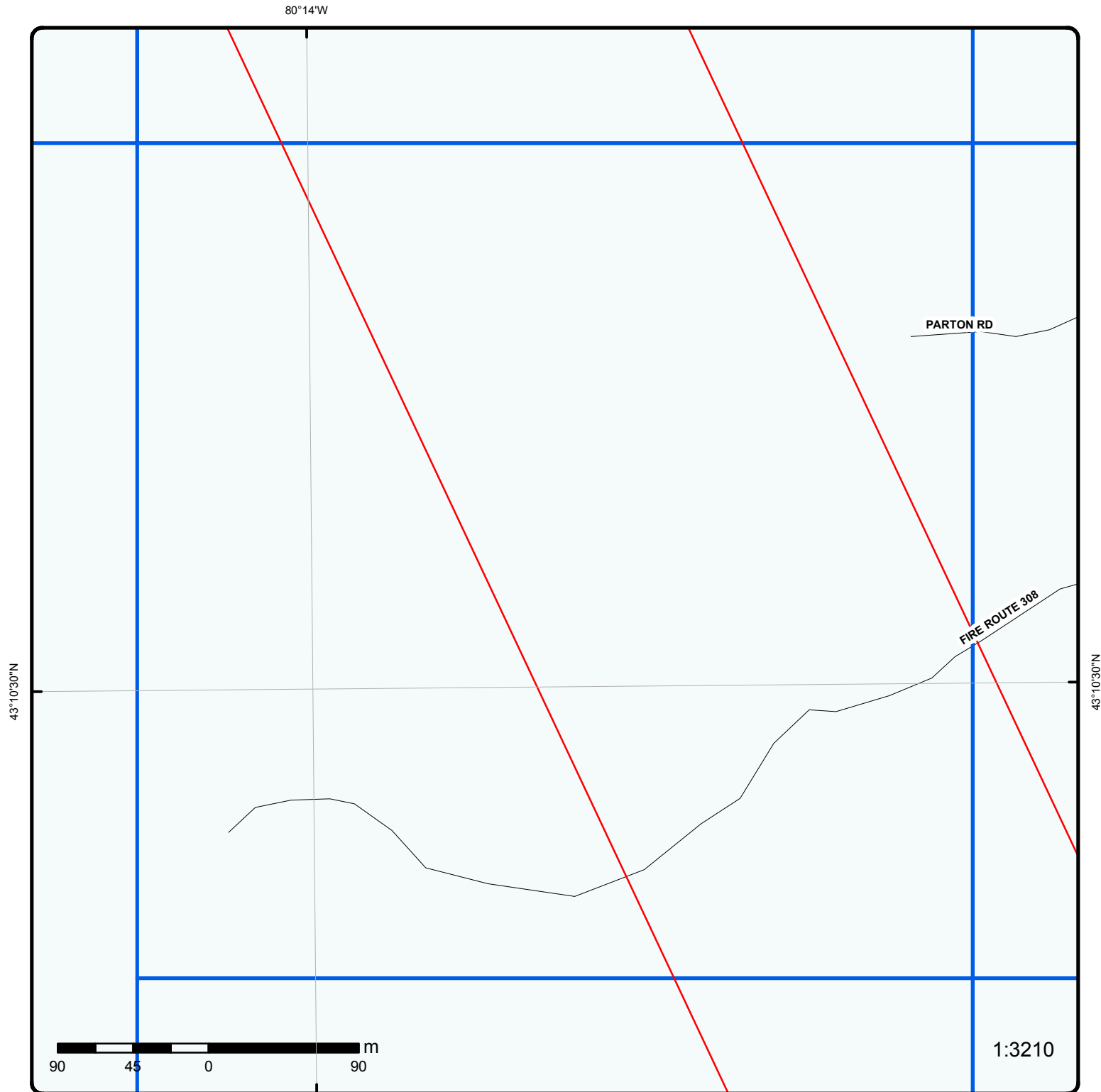


# Grid 319

Order No: 20150428065

Address: Route B, north of Britt, towards Lost Channel, ON

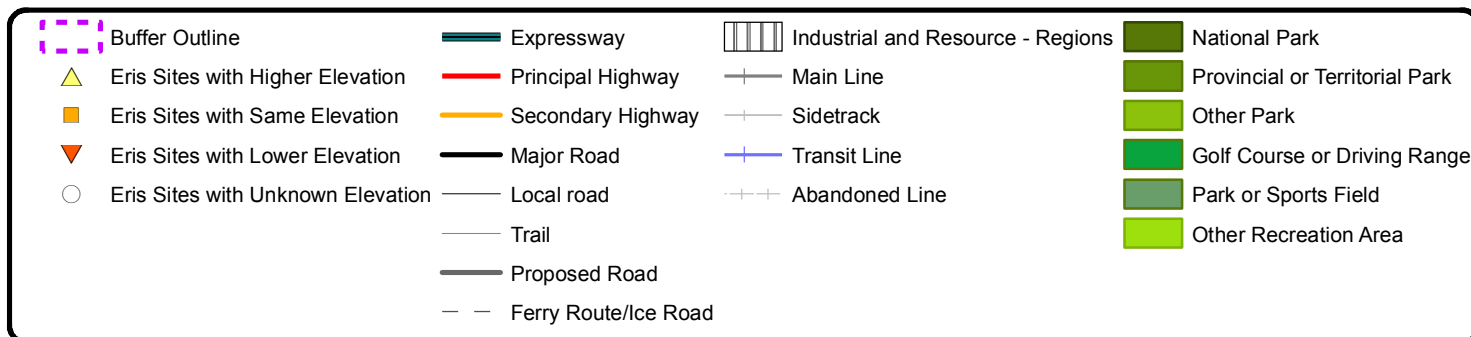




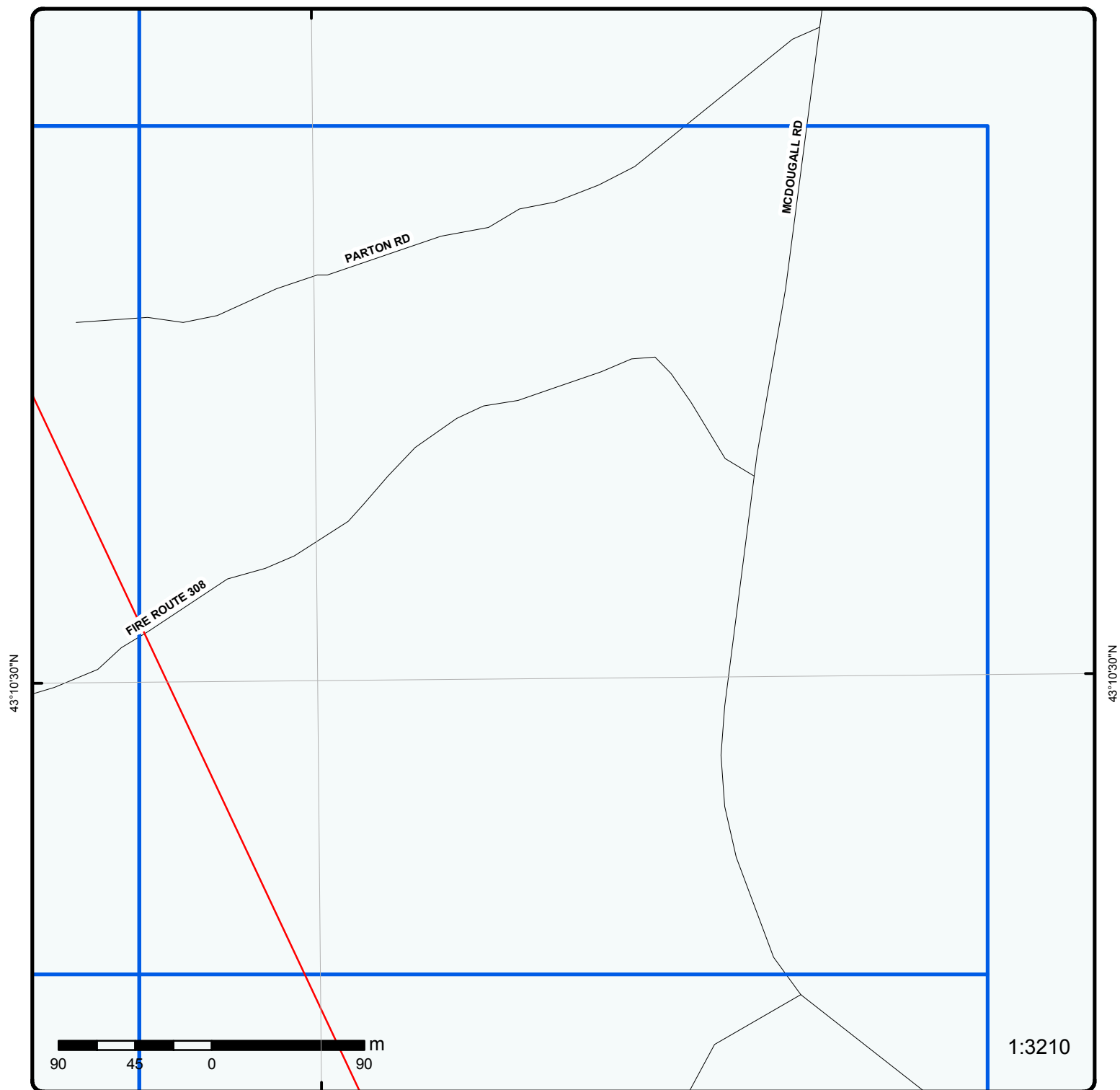
**Grid 320**

Order No: 20150428065

Address: Route B, north of Britt, towards Lost Channel, ON



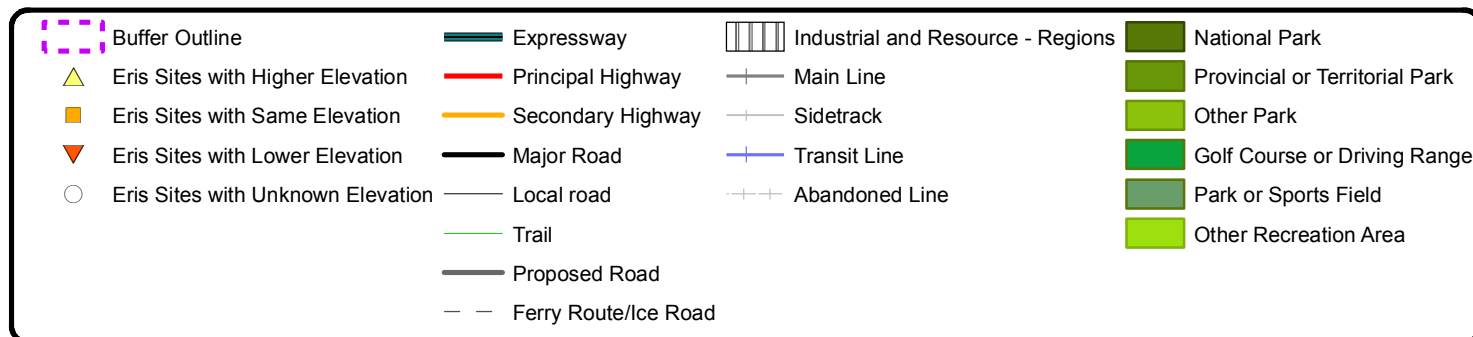


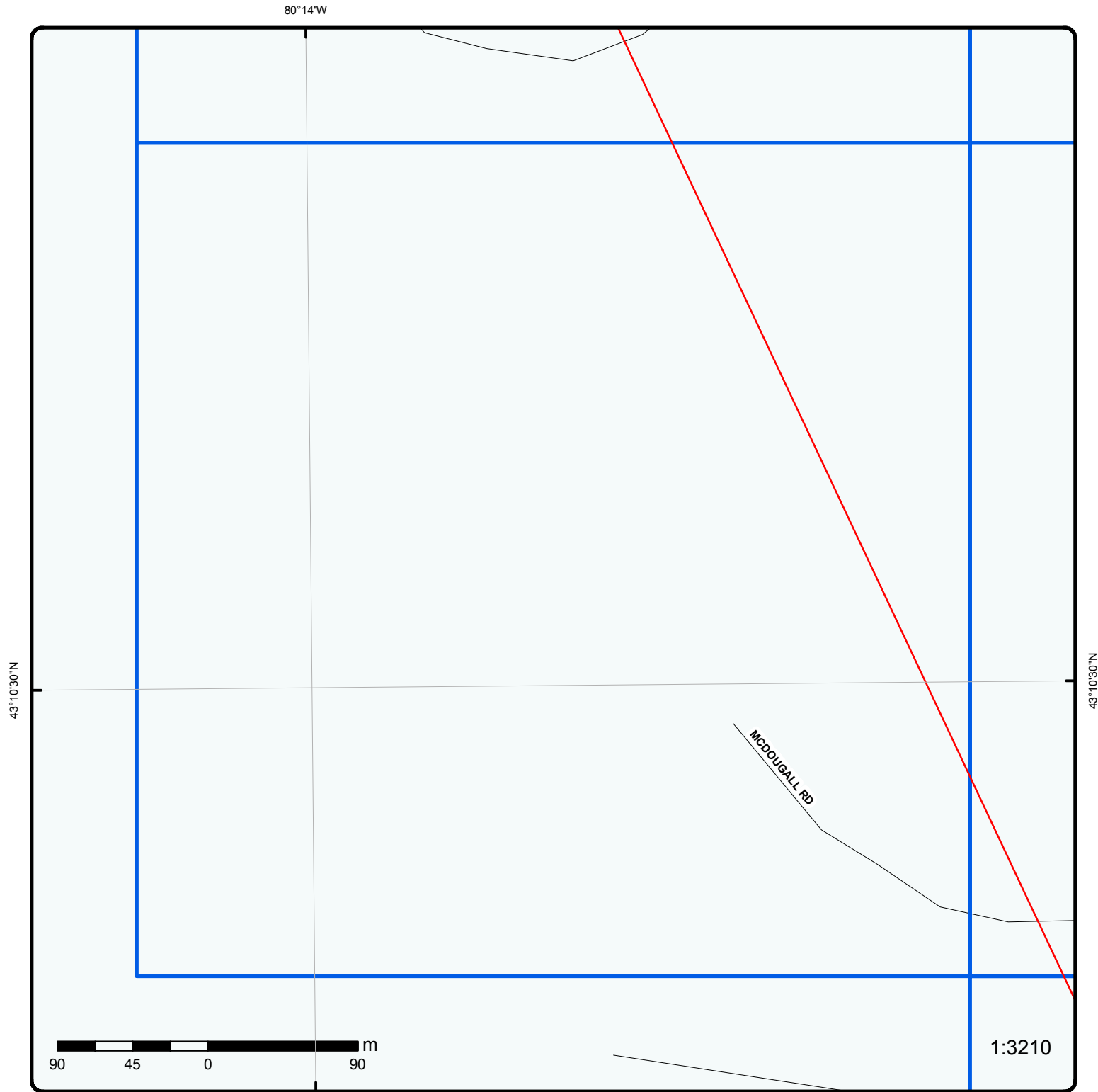


**Grid 321**

Order No: 20150428065

Address: Route B, north of Britt, towards Lost Channel, ON

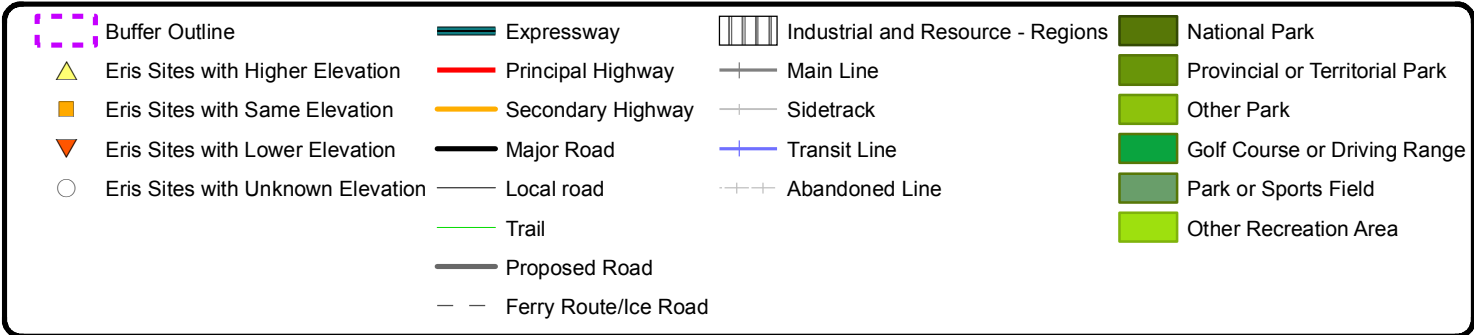





# Grid 322

Order No: 20150428065

Address: Route B, north of Britt, towards Lost Channel, ON

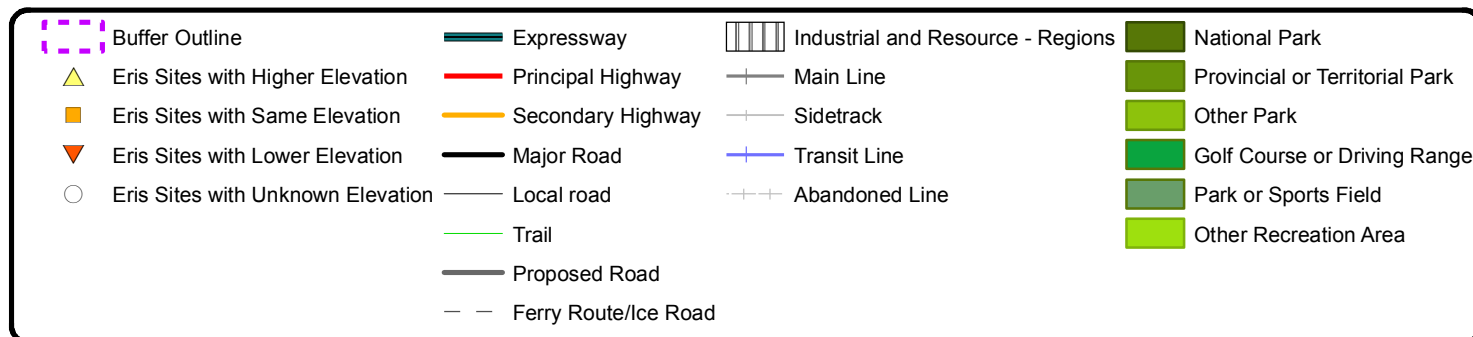


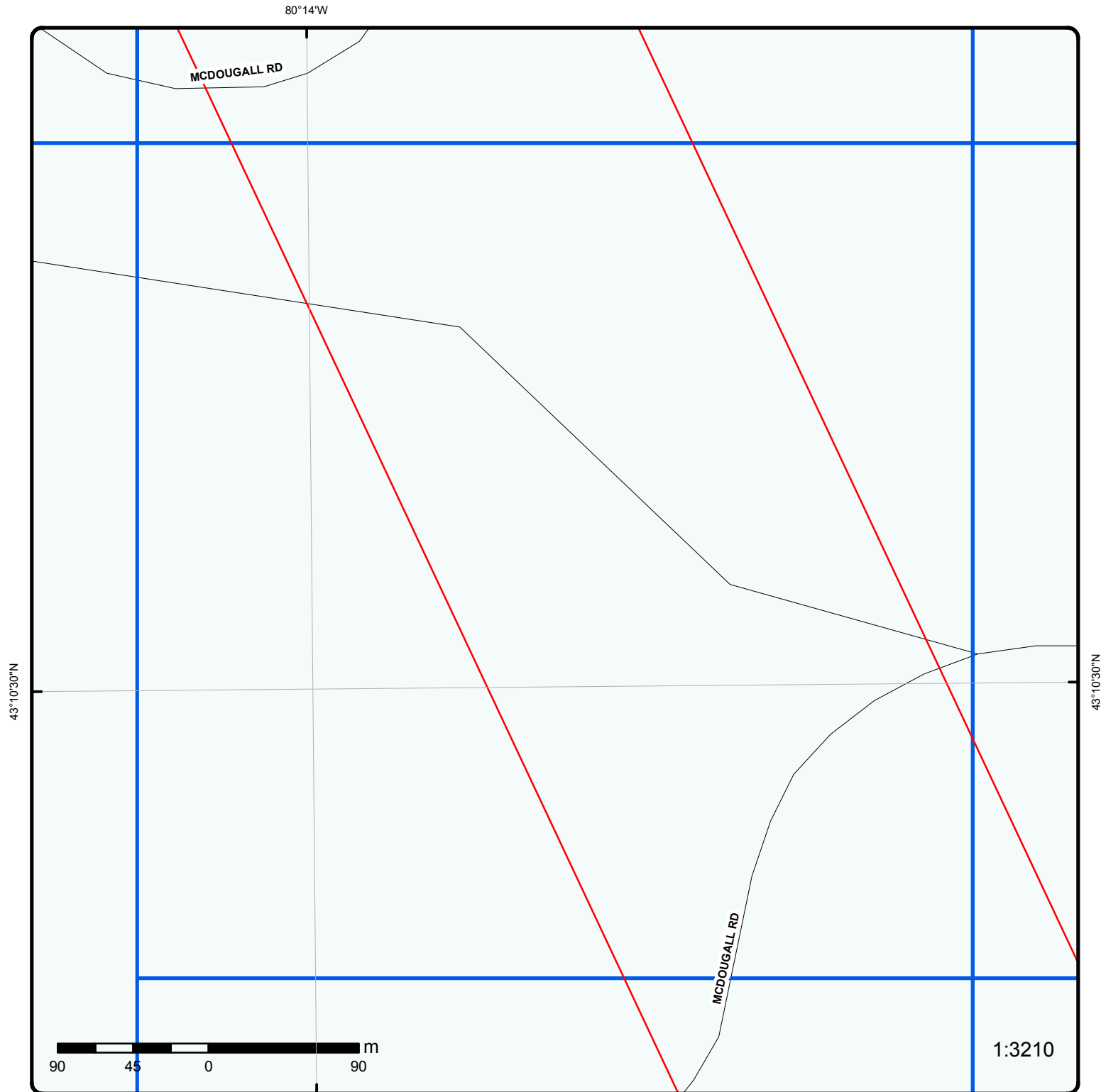


**Grid 323**

Order No: 20150428065

Address: Route B, north of Britt, towards Lost Channel, ON

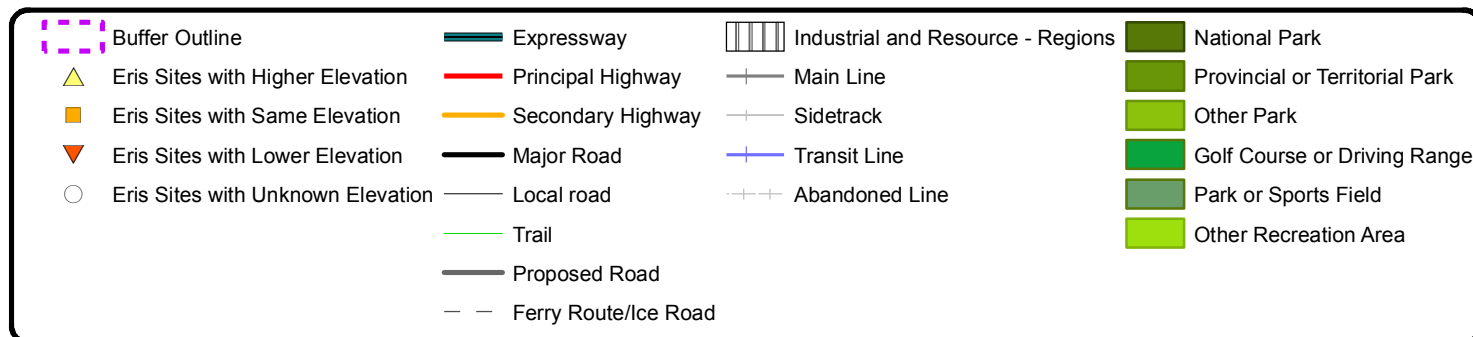


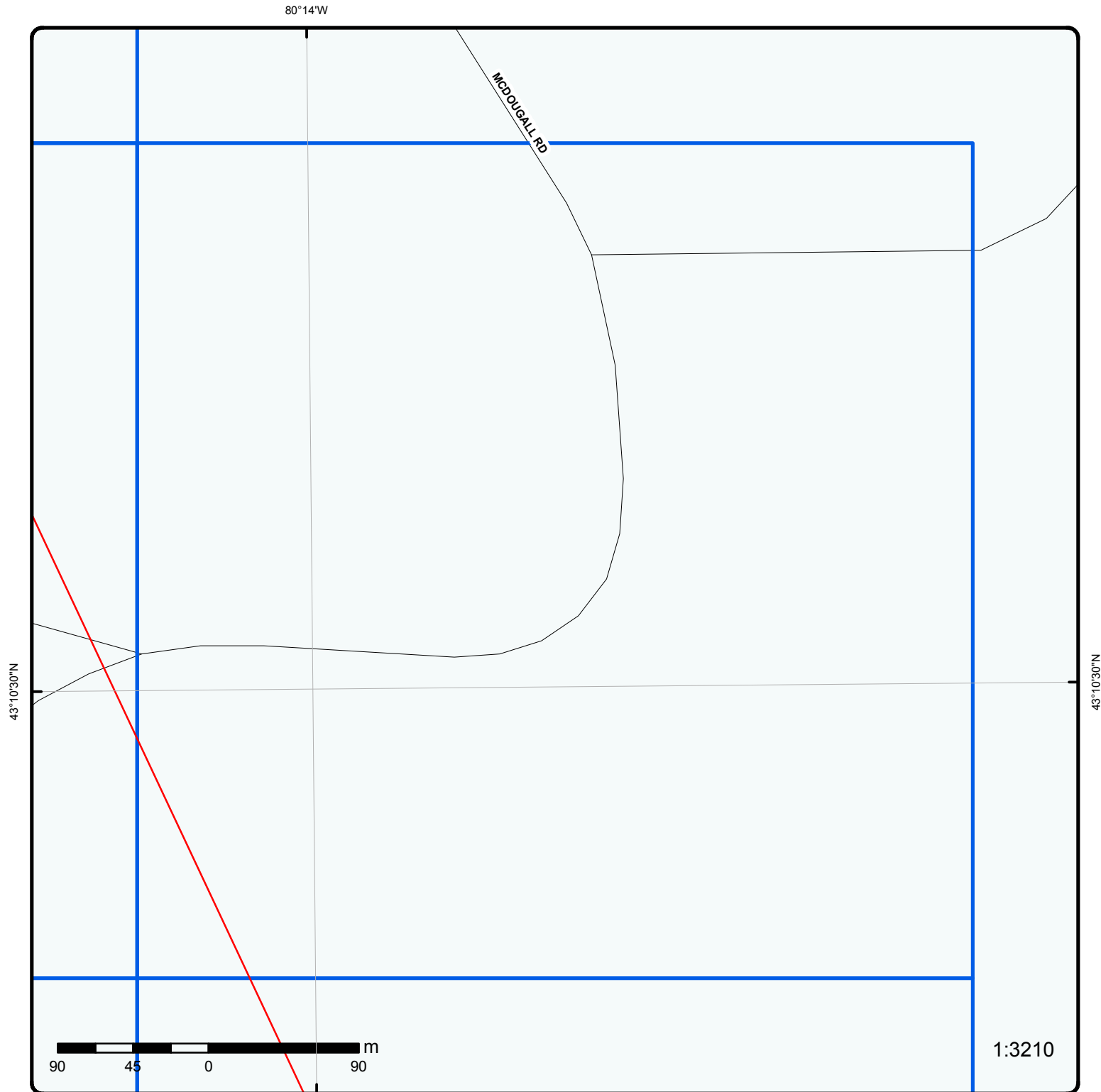


**Grid 324**

Order No: 20150428065

Address: Route B, north of Britt, towards Lost Channel, ON

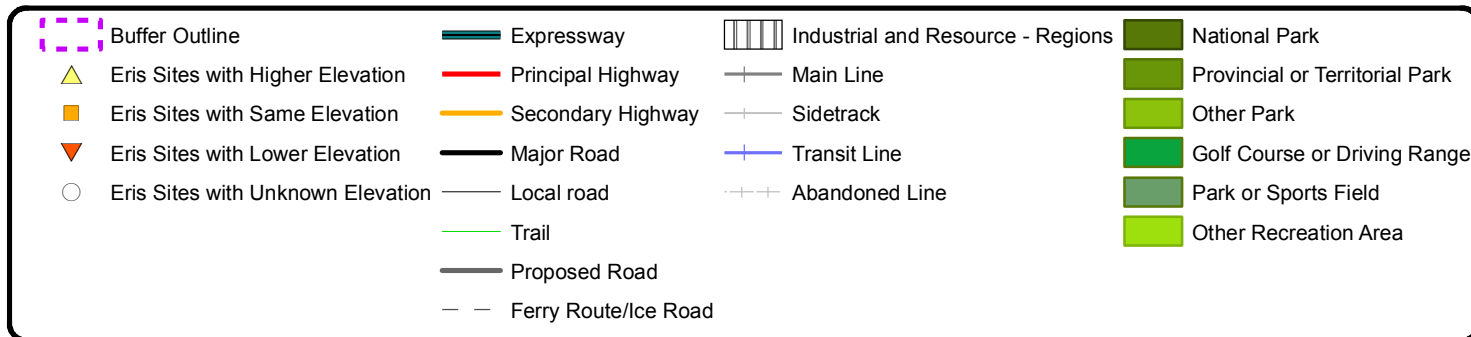


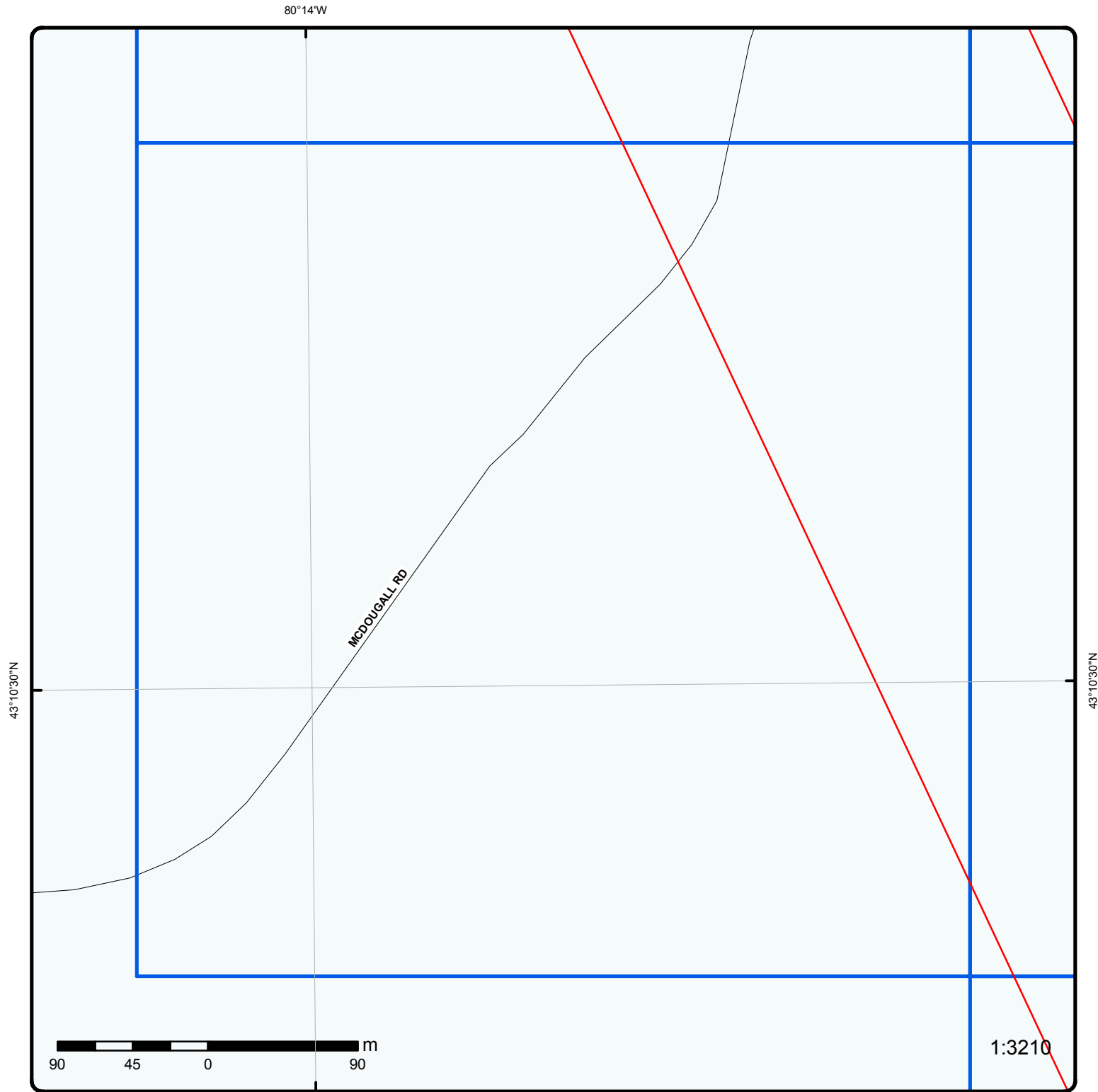


**Grid 325**

Order No: 20150428065

Address: Route B, north of Britt, towards Lost Channel, ON

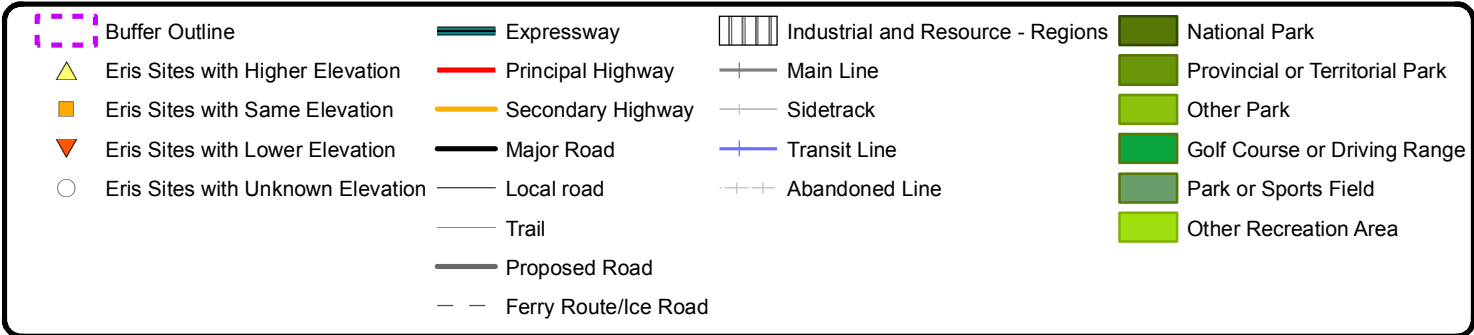


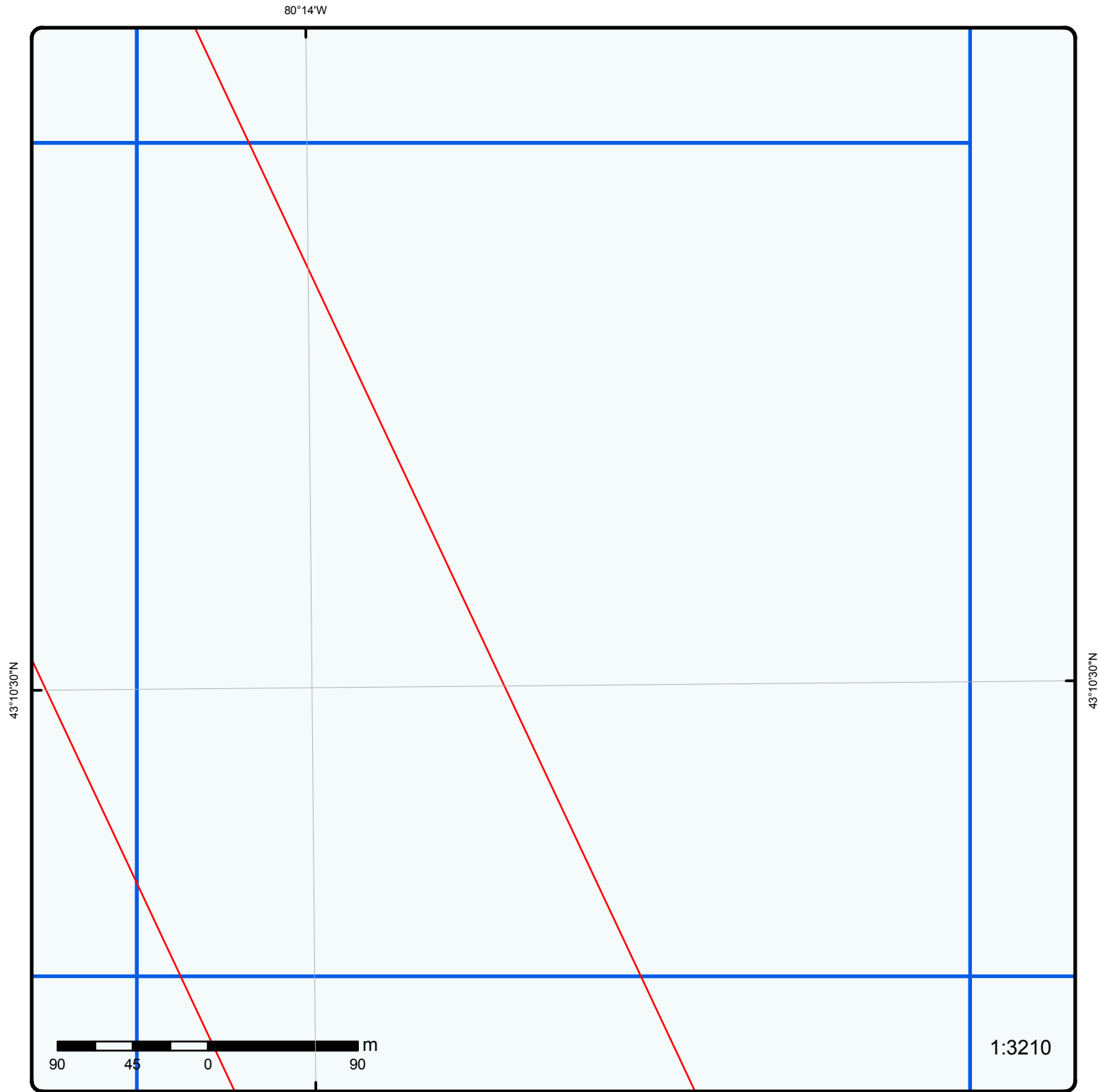


# Grid 326

Order No: 20150428065

Address: Route B, north of Britt, towards Lost Channel, ON

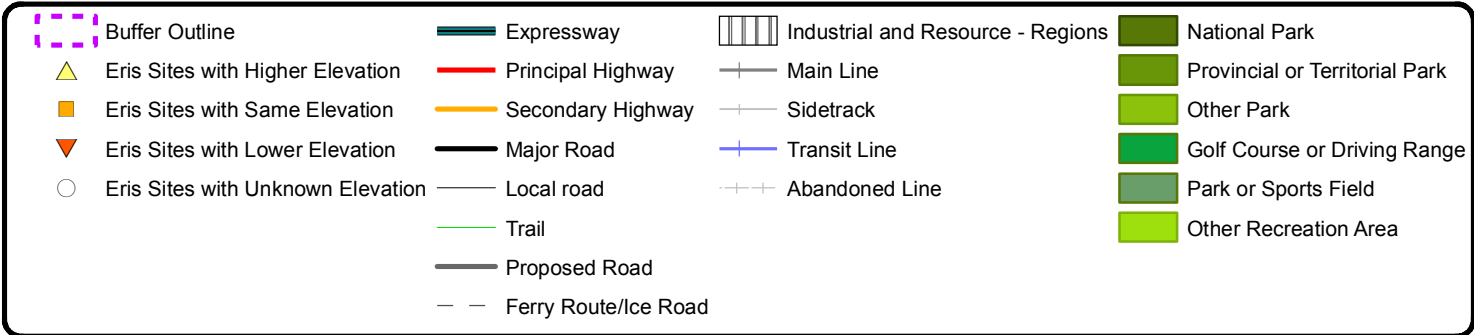


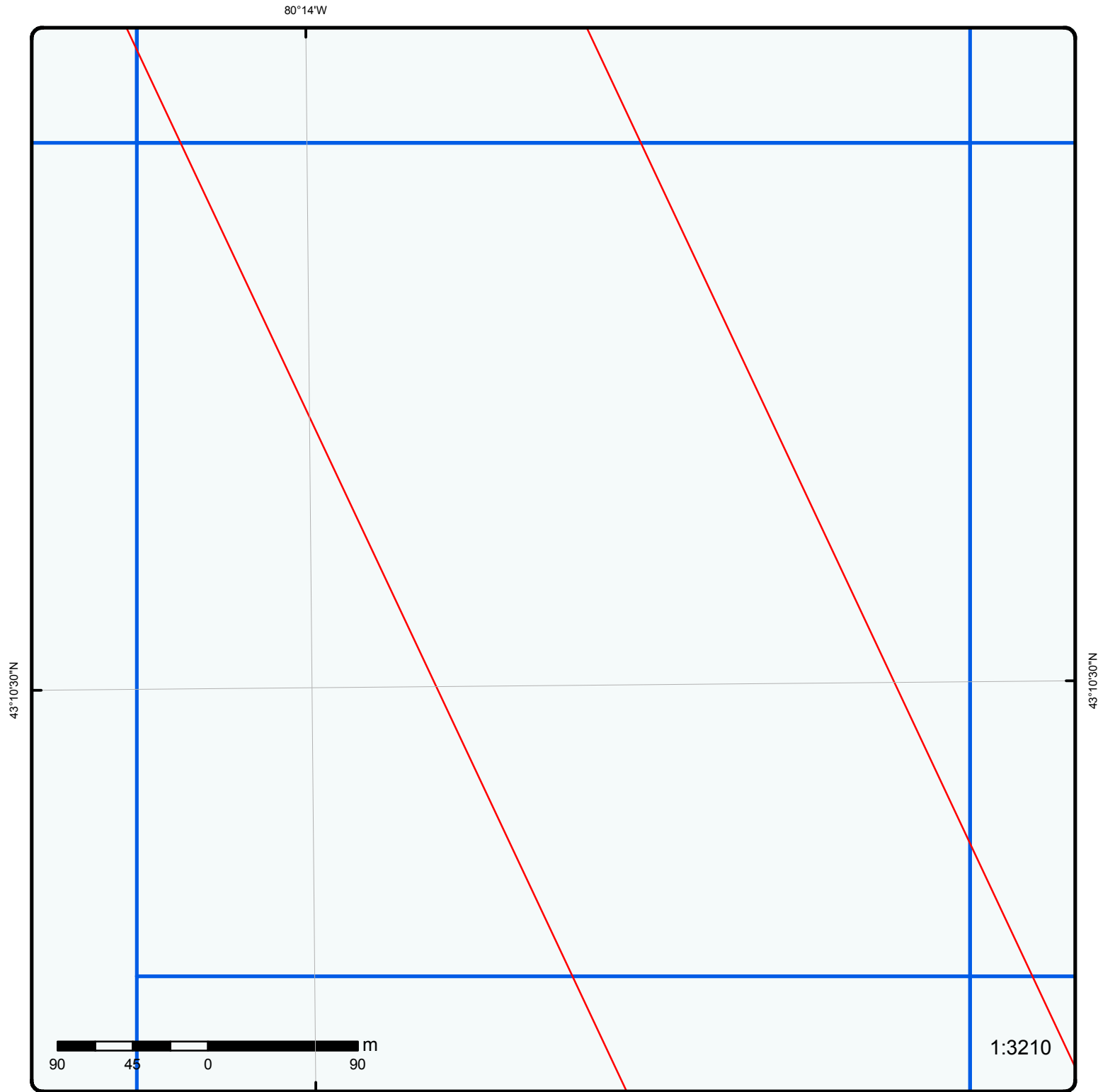


**Grid 327**

Order No: 20150428065

Address: Route B, north of Britt, towards Lost Channel, ON






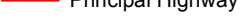



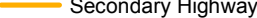
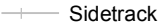






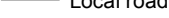
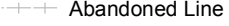









**Grid 328**

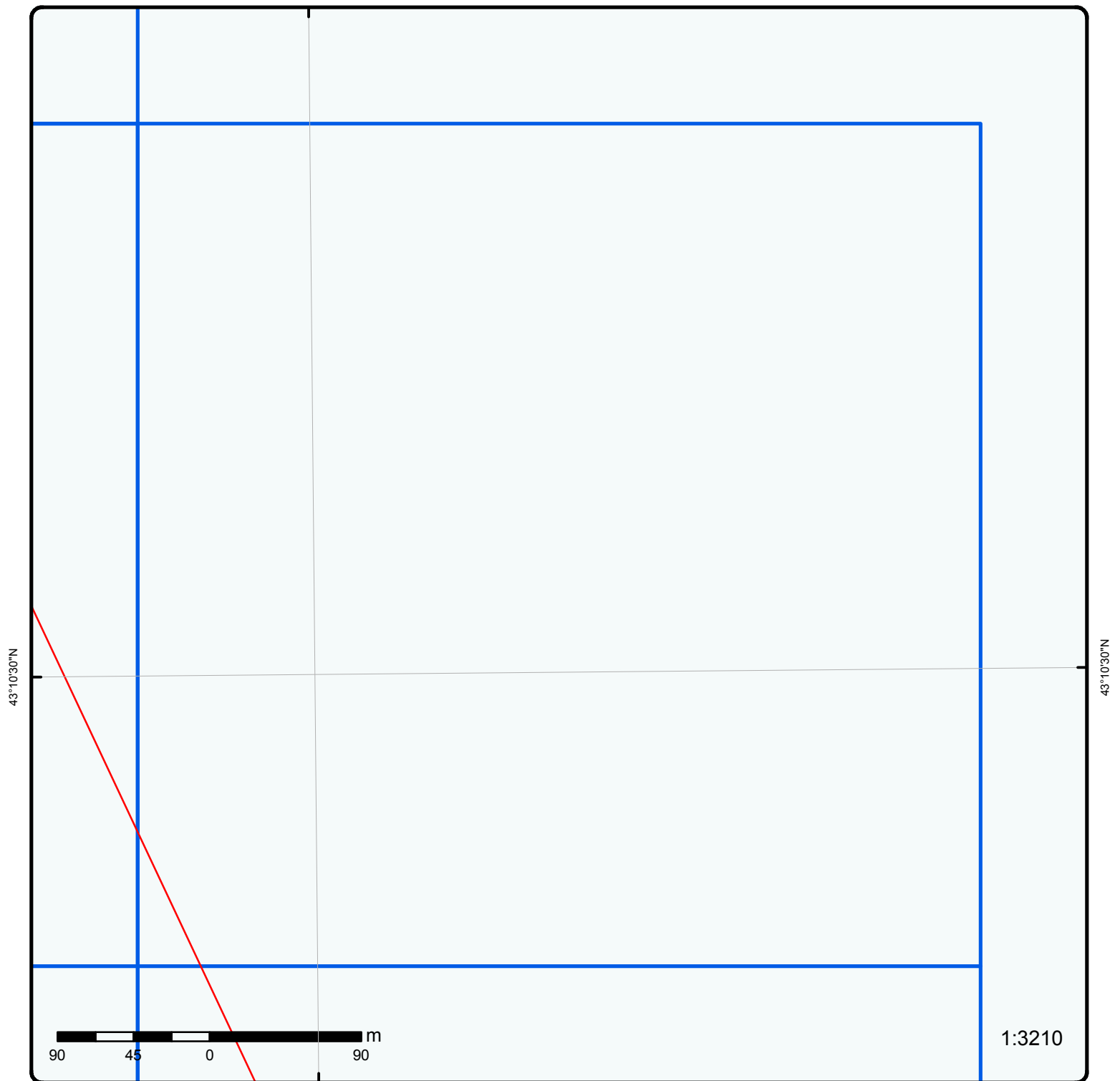
Order No: 20150428065

Address: Route B, north of Britt, towards Lost Channel, ON

 Buffer Outline	 Expressway	 Industrial and Resource - Regions	 National Park
 Eris Sites with Higher Elevation	 Principal Highway	 Main Line	 Provincial or Territorial Park
 Eris Sites with Same Elevation	 Secondary Highway	 Sidetrack	 Other Park
 Eris Sites with Lower Elevation	 Major Road	 Transit Line	 Golf Course or Driving Range
 Eris Sites with Unknown Elevation	 Local road	 Abandoned Line	 Park or Sports Field
	 Trail		 Other Recreation Area
	 Proposed Road		
	 Ferry Route/Ice Road		

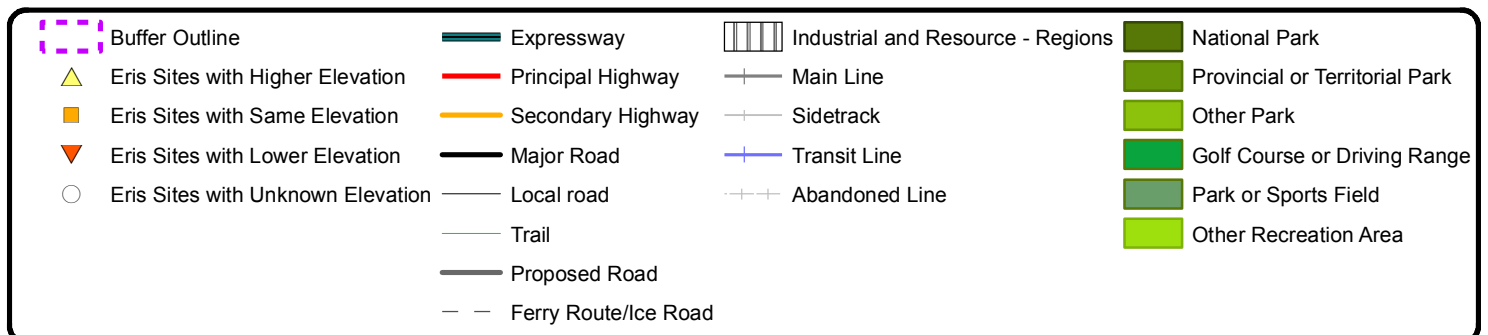


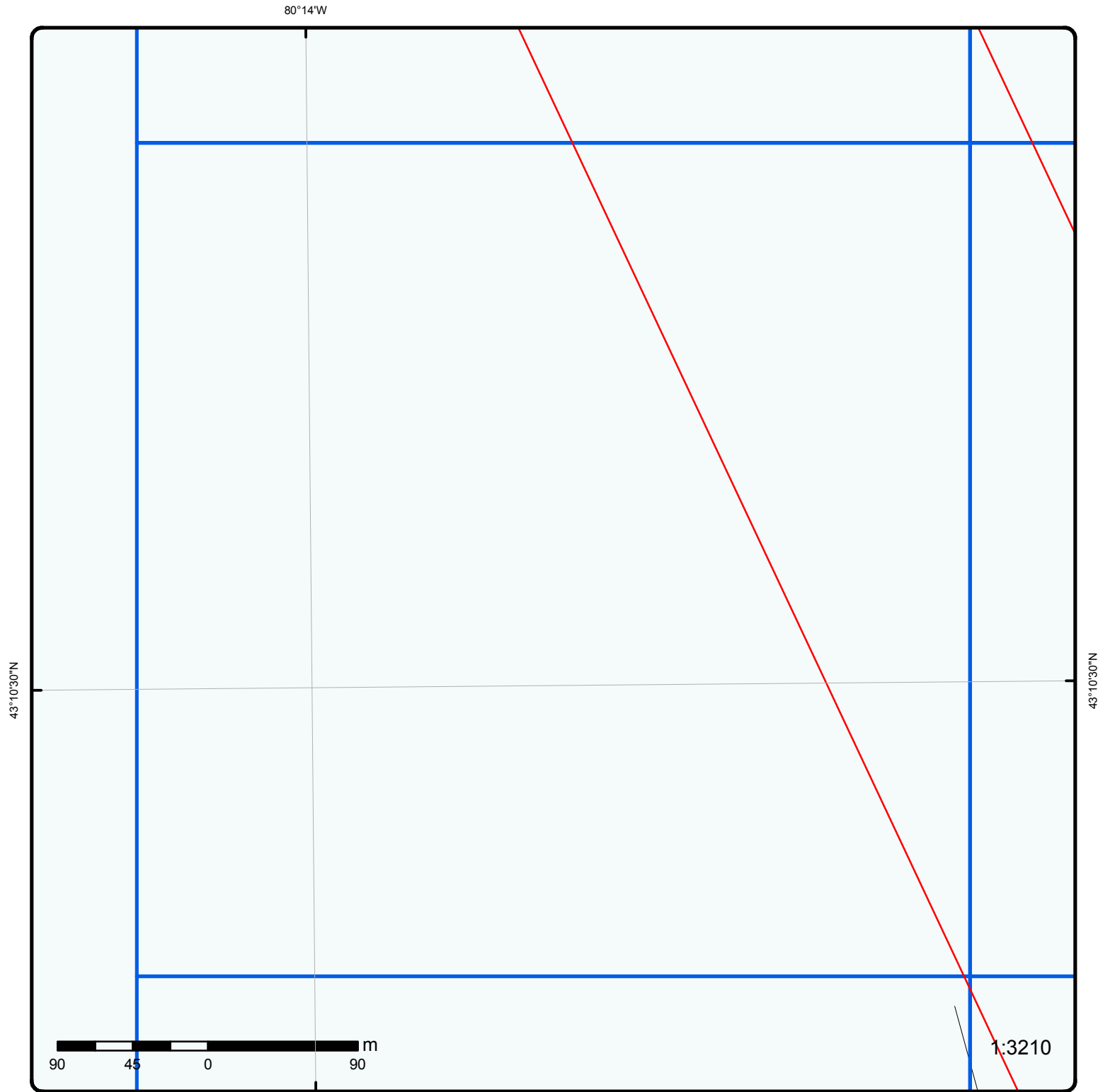
80°14'W

**Grid 329**

Order No: 20150428065

Address: Route B, north of Britt, towards Lost Channel, ON

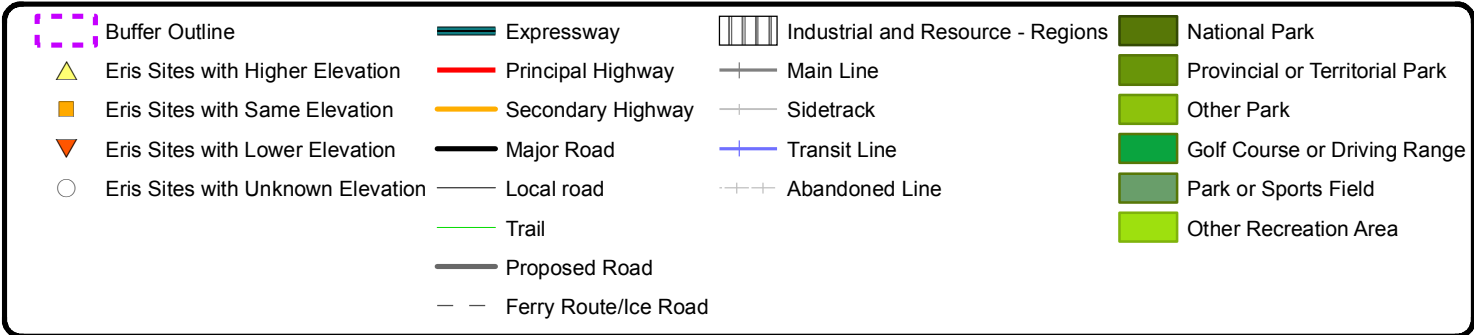


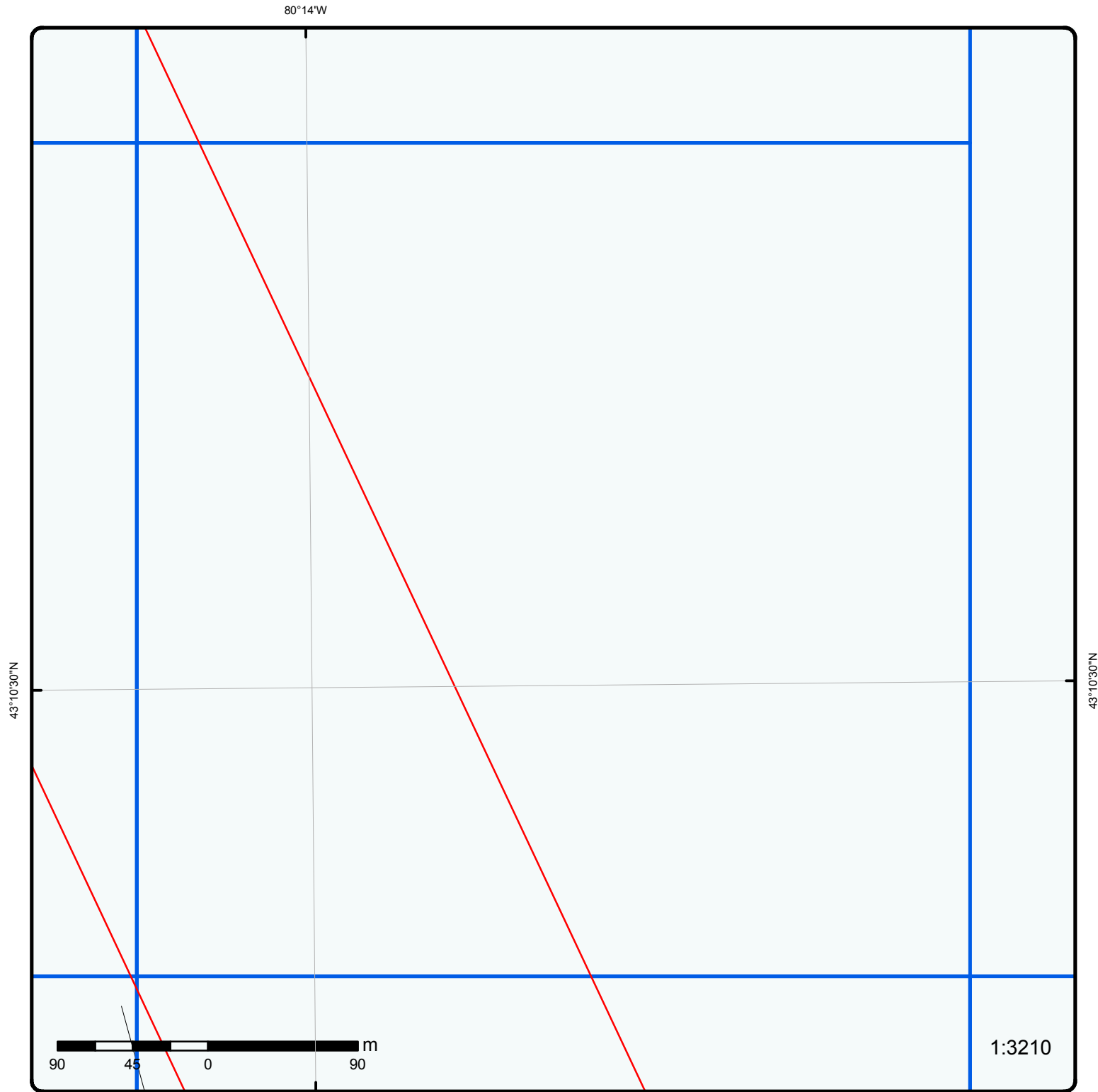


# Grid 330

Order No: 20150428065

Address: Route B, north of Britt, towards Lost Channel, ON

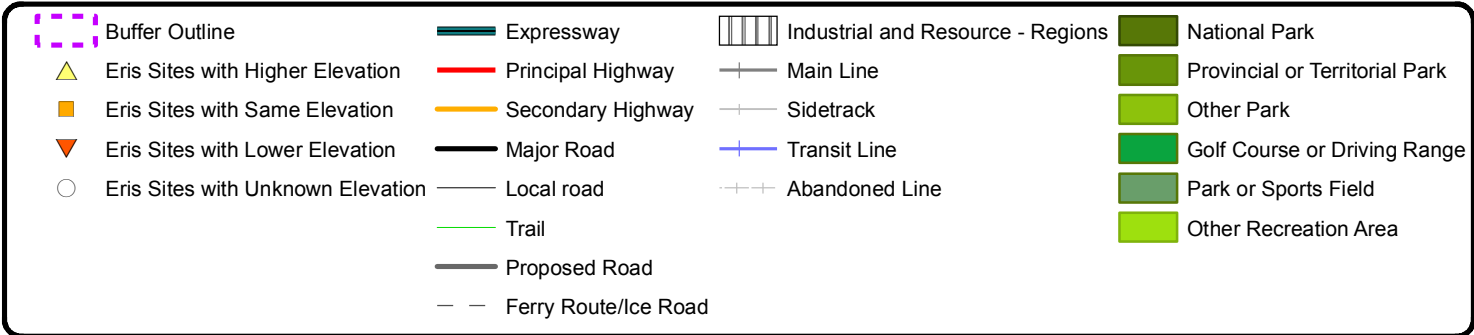


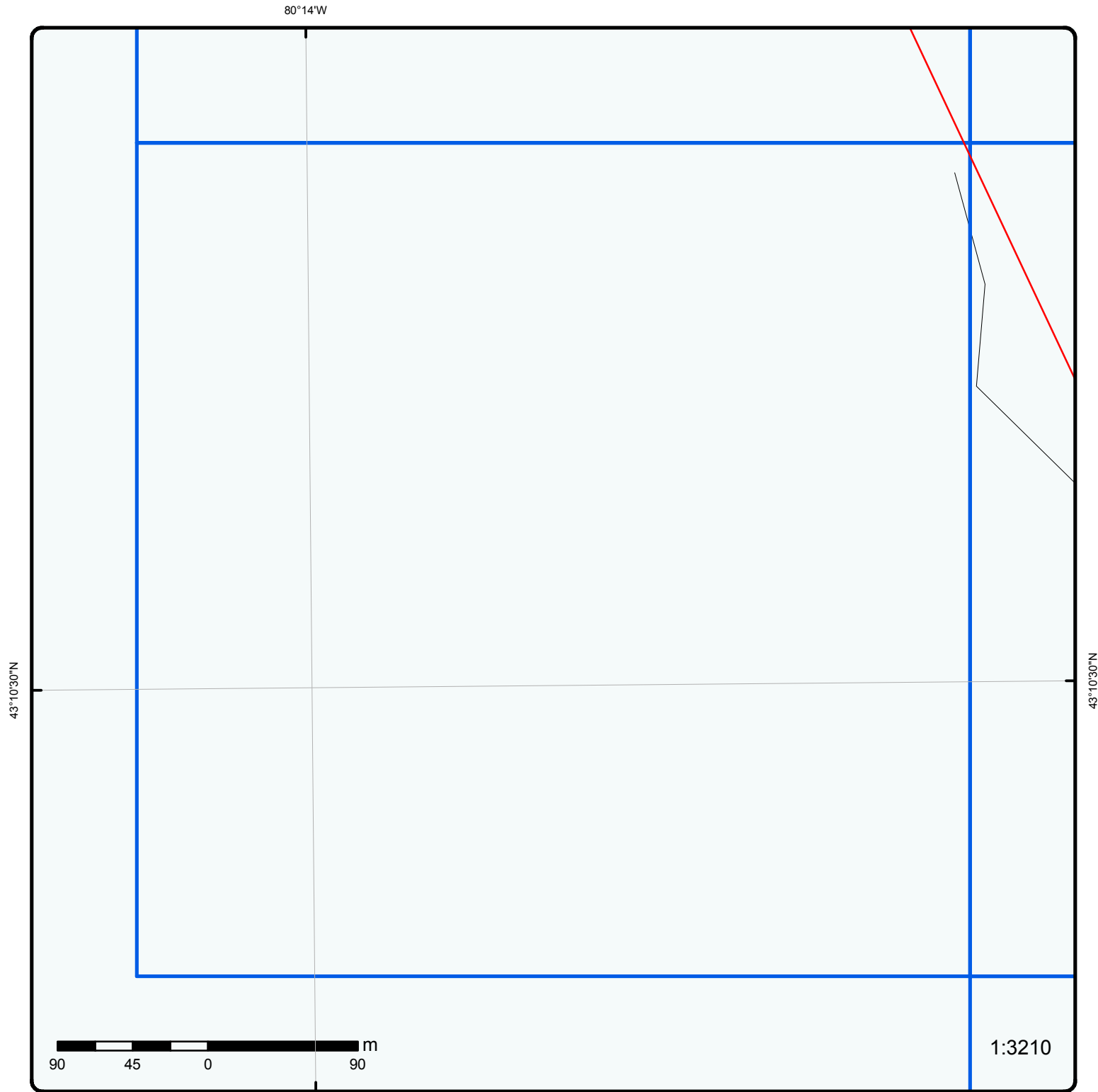


**Grid 331**

Order No: 20150428065

Address: Route B, north of Britt, towards Lost Channel, ON

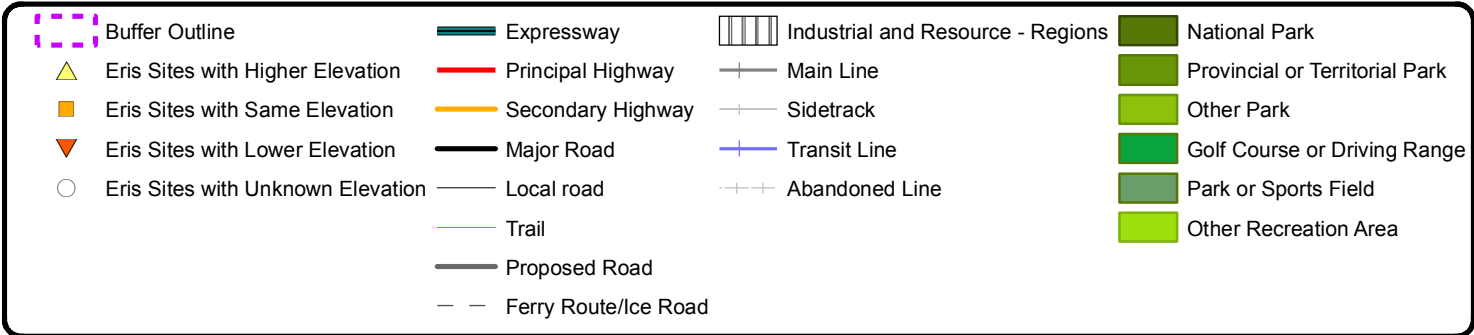


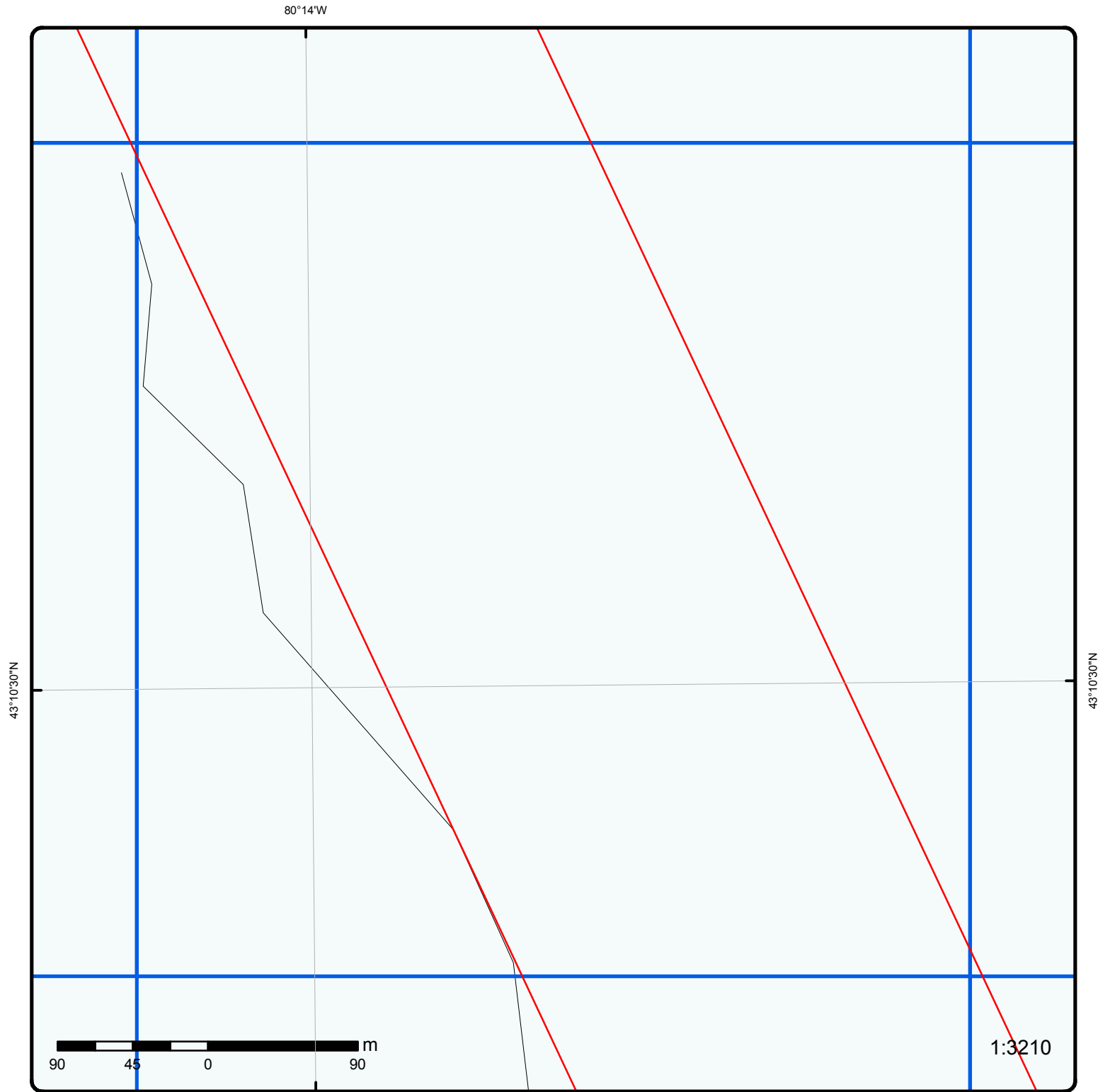


# Grid 332

Order No: 20150428065

Address: Route B, north of Britt, towards Lost Channel, ON










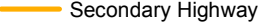








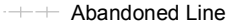









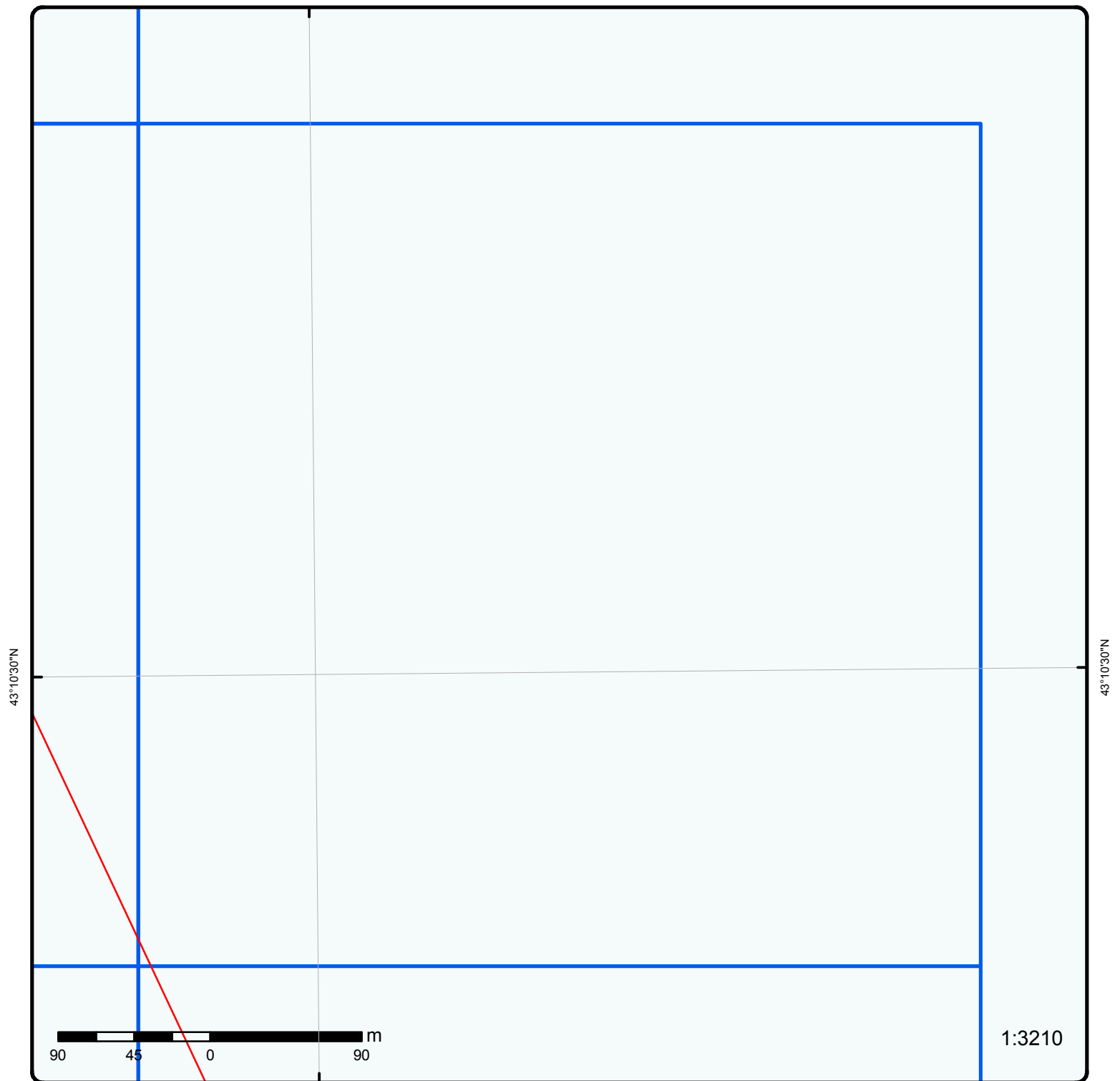
**Grid 333**

Order No: 20150428065

Address: Route B, north of Britt, towards Lost Channel, ON

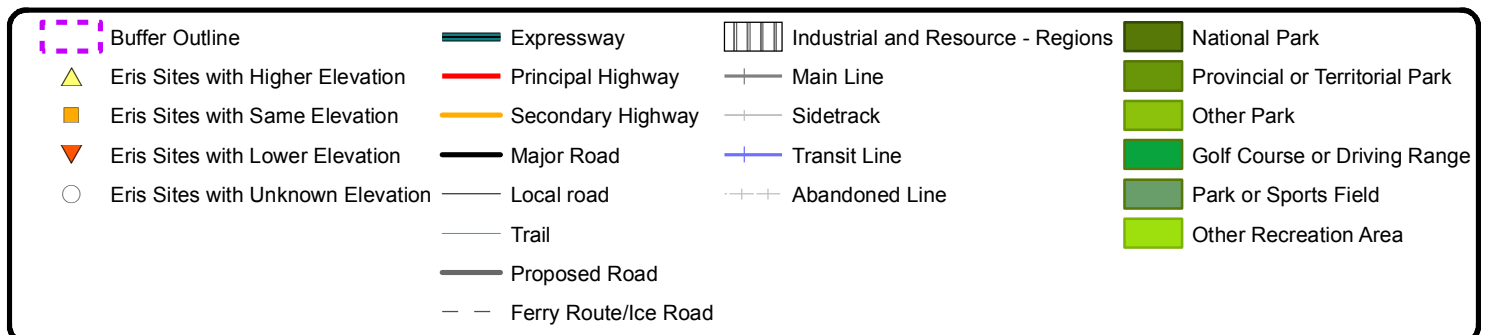
 Buffer Outline	 Expressway	 Industrial and Resource - Regions	 National Park
 Eris Sites with Higher Elevation	 Principal Highway	 Main Line	 Provincial or Territorial Park
 Eris Sites with Same Elevation	 Secondary Highway	 Sidetrack	 Other Park
 Eris Sites with Lower Elevation	 Major Road	 Transit Line	 Golf Course or Driving Range
 Eris Sites with Unknown Elevation	 Local road	 Abandoned Line	 Park or Sports Field
	 Trail		 Other Recreation Area
	 Proposed Road		
	 Ferry Route/Ice Road		

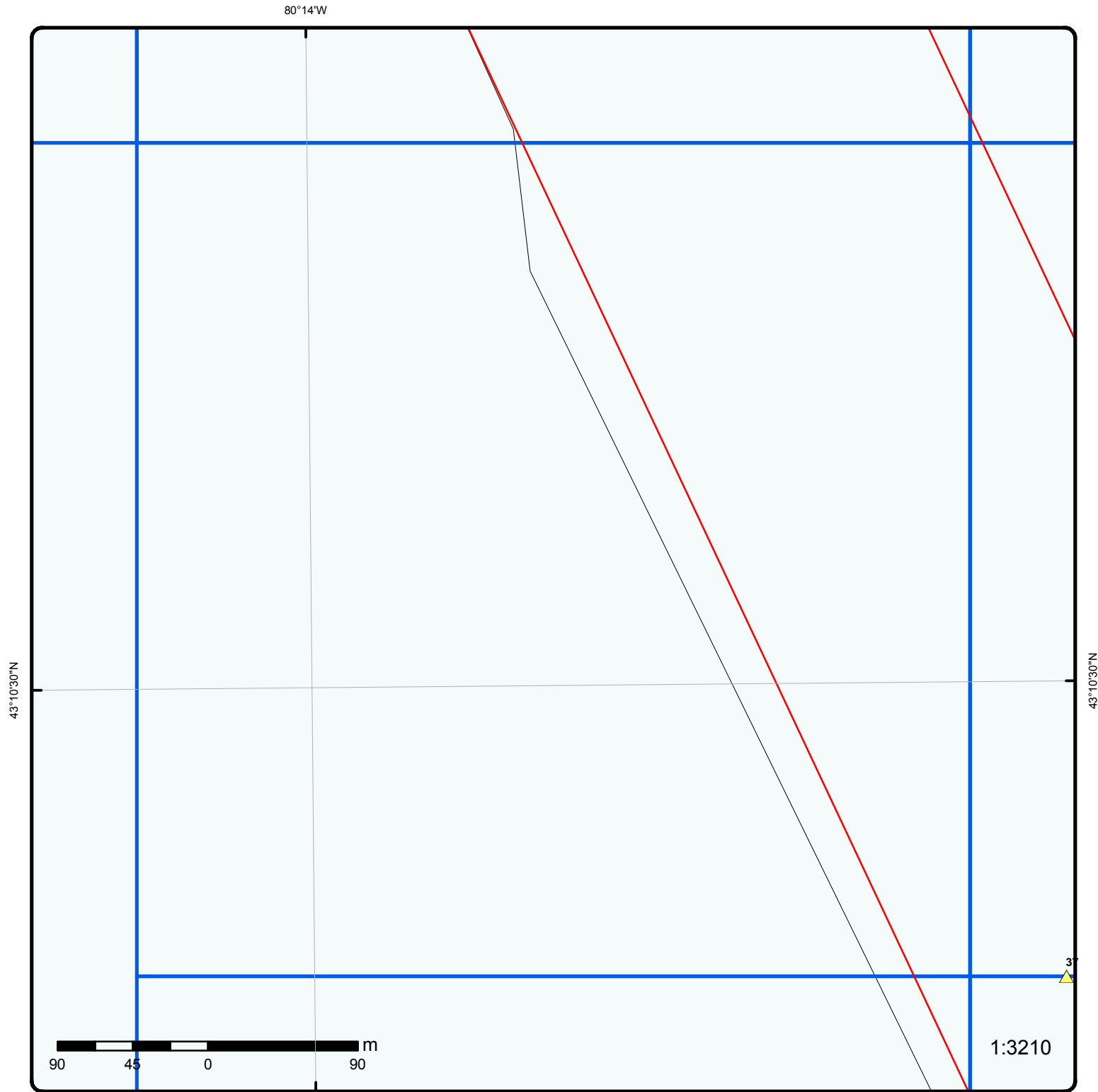
80°14'W

**Grid 334**

Order No: 20150428065

Address: Route B, north of Britt, towards Lost Channel, ON

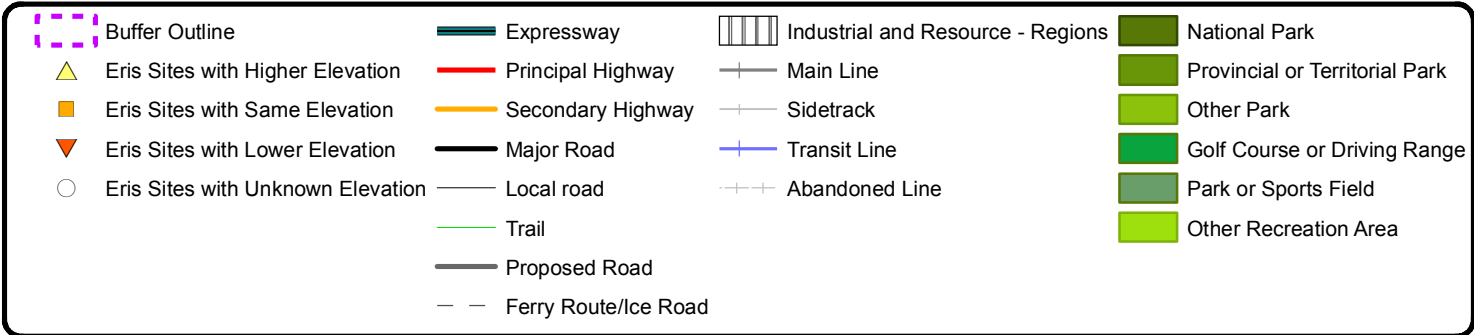




# Grid 335

Order No: 20150428065

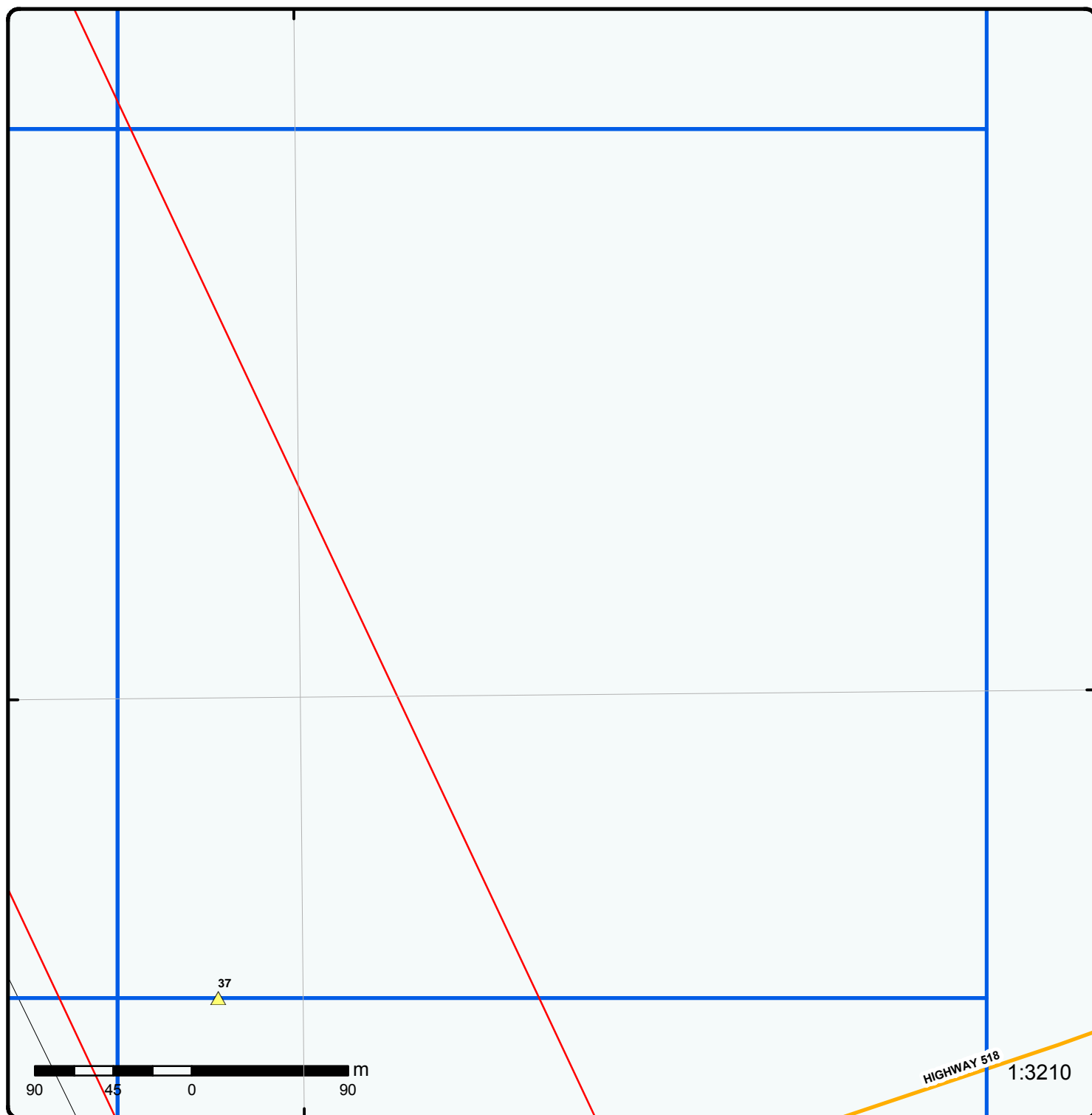
Address: Route B, north of Britt, towards Lost Channel, ON



80°14'W

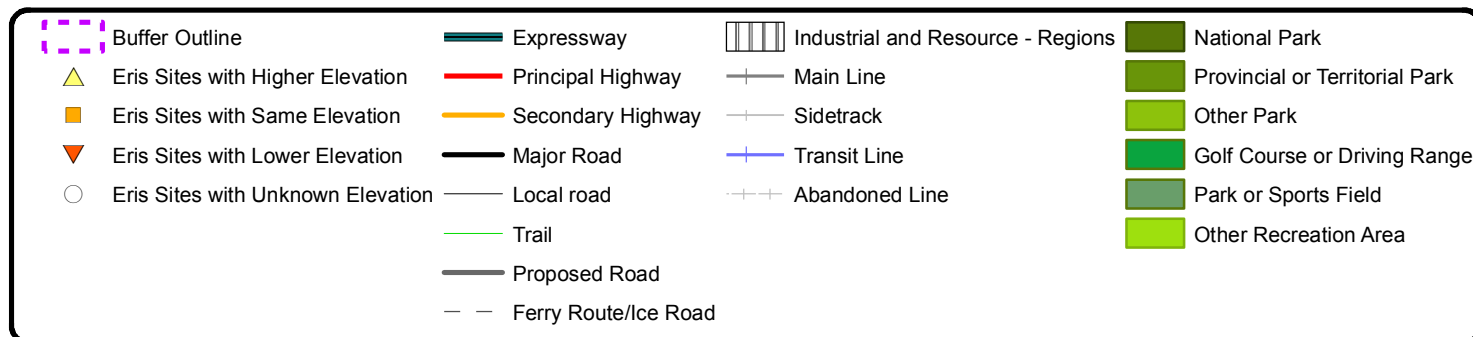
43°10'30"N

43°10'30"N

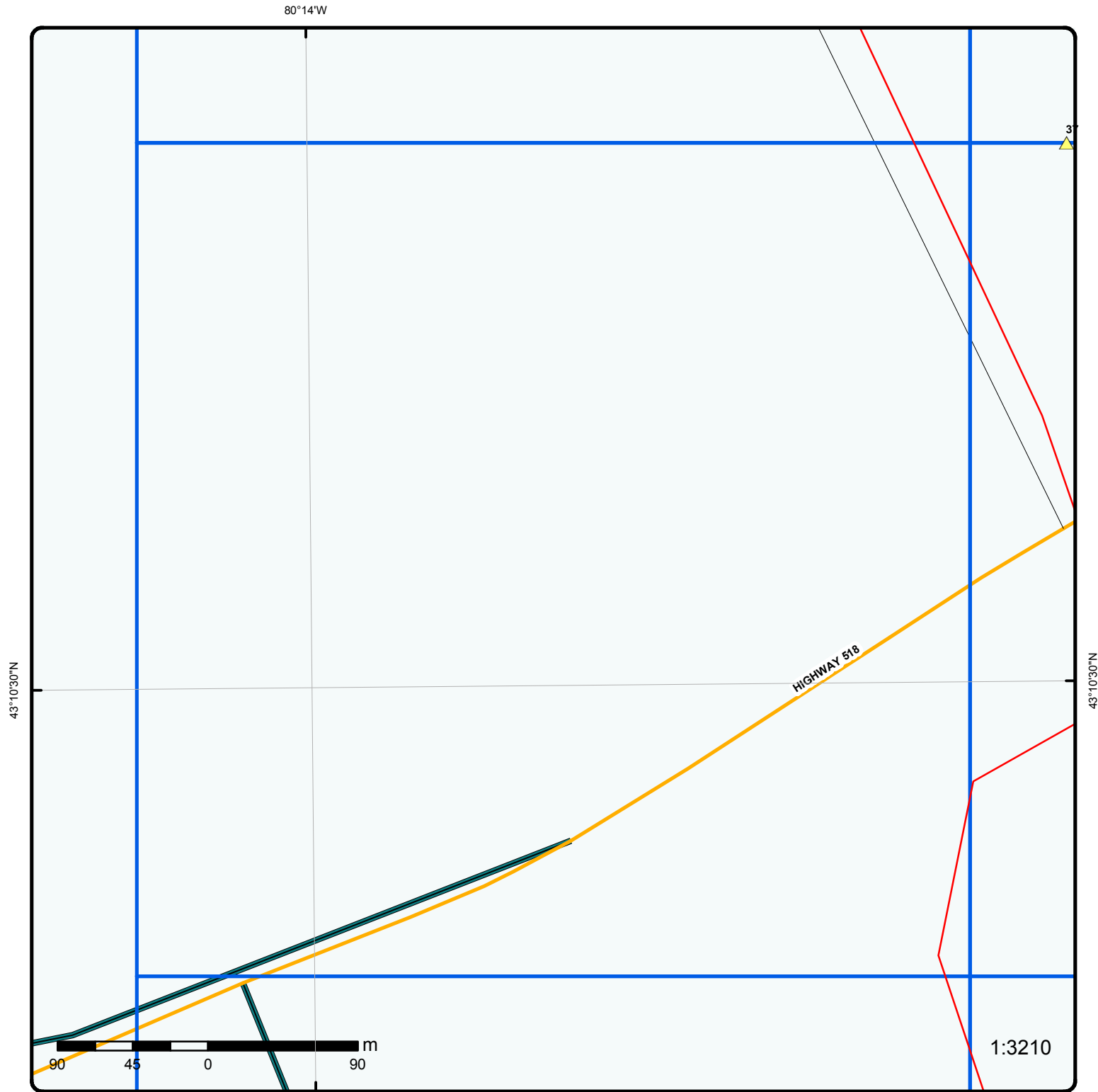
**Grid 336**

Order No: 20150428065

Address: Route B, north of Britt, towards Lost Channel, ON



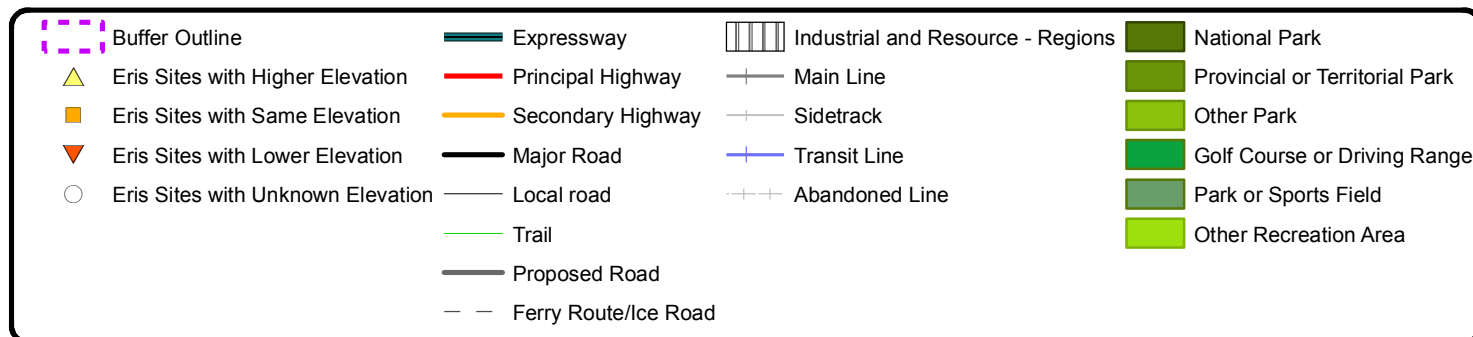


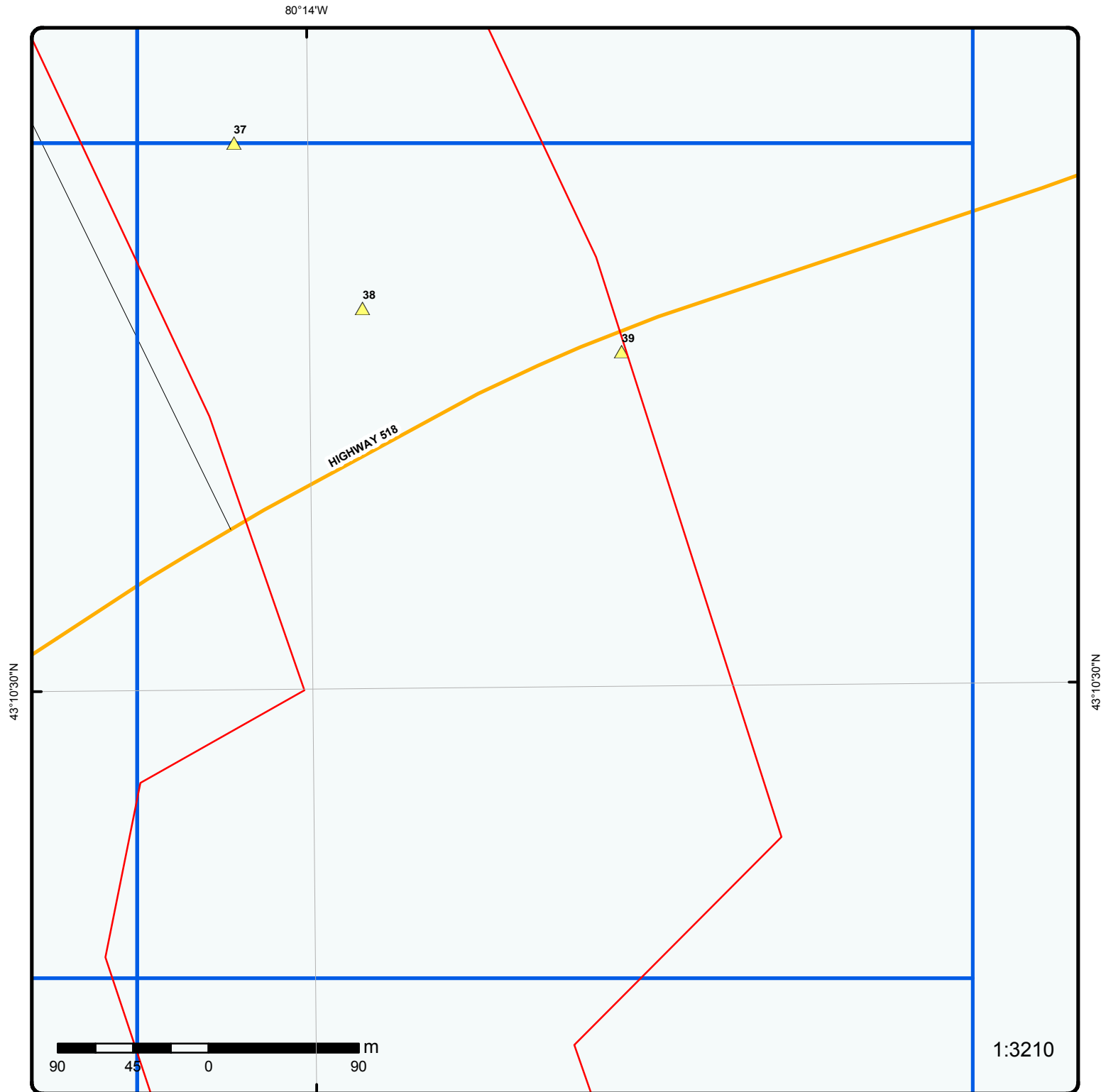


**Grid 337**

Order No: 20150428065

Address: Route B, north of Britt, towards Lost Channel, ON

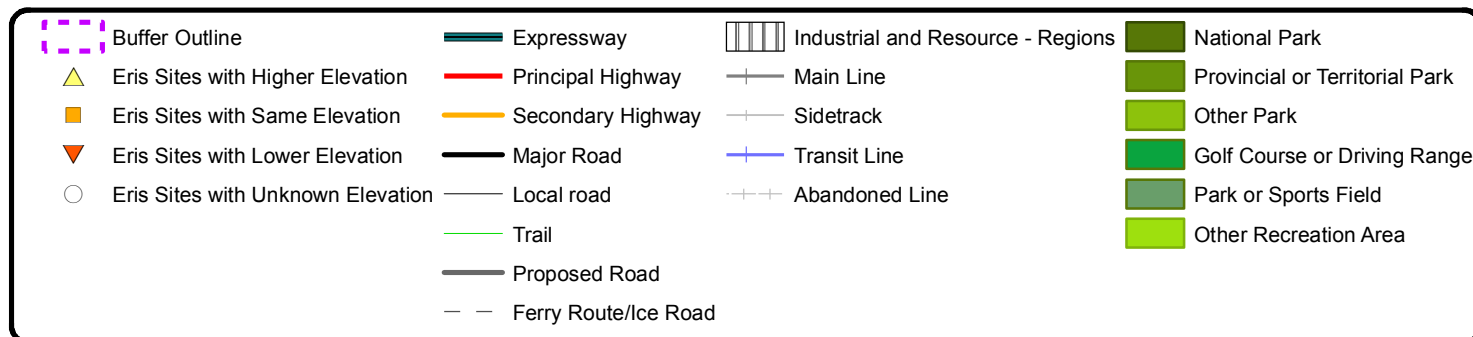





**Grid 338**

Order No: 20150428065

Address: Route B, north of Britt, towards Lost Channel, ON

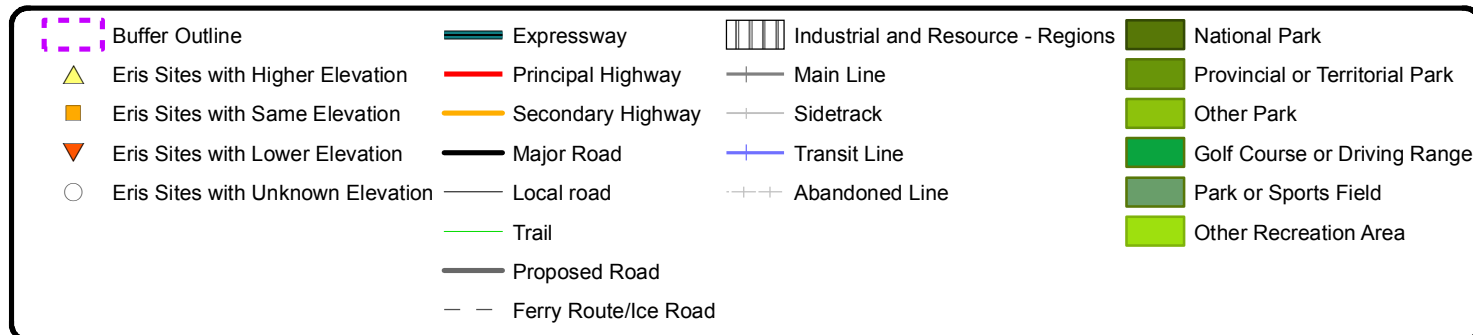


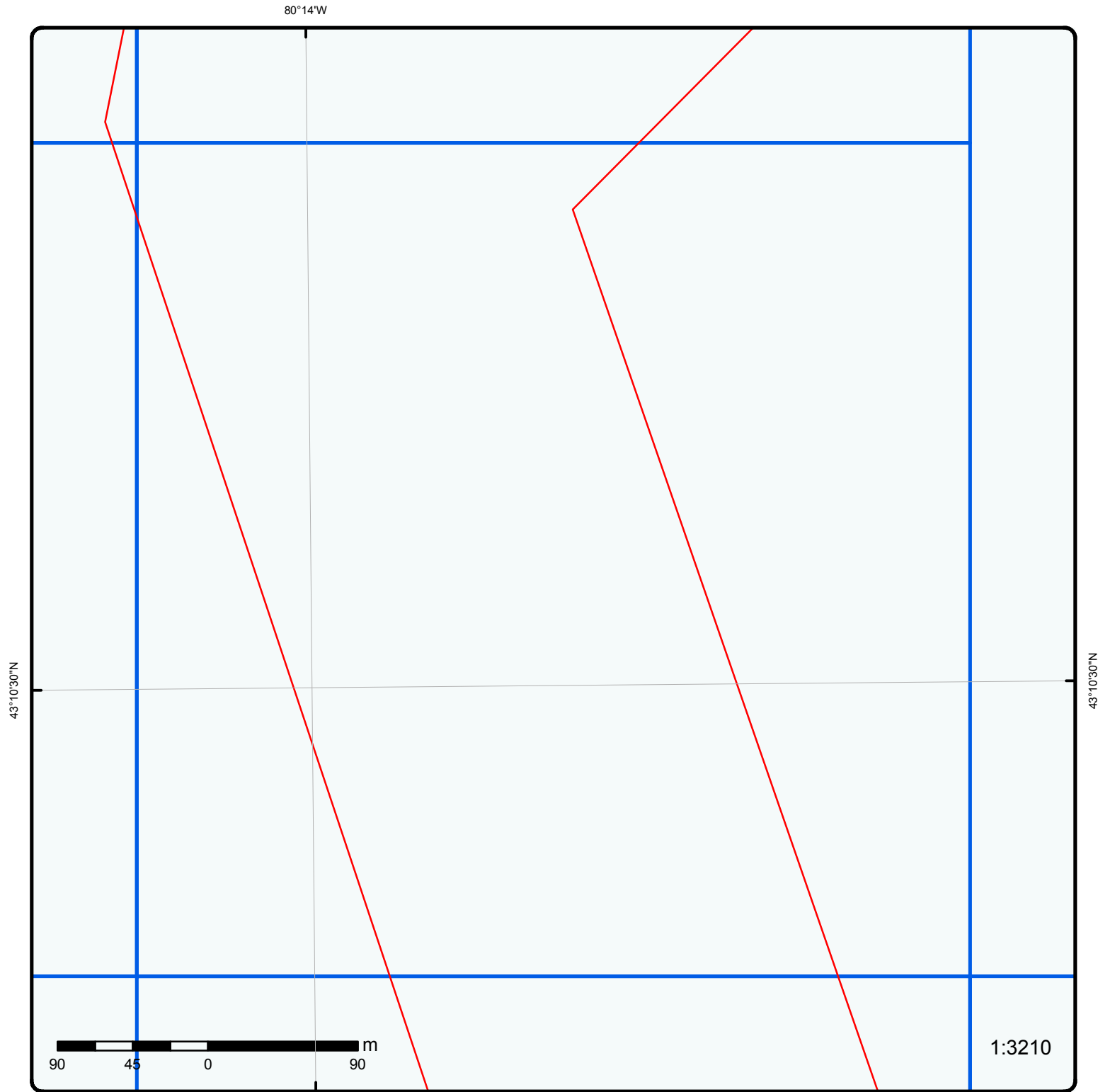


**Grid 339**

Order No: 20150428065

Address: Route B, north of Britt, towards Lost Channel, ON

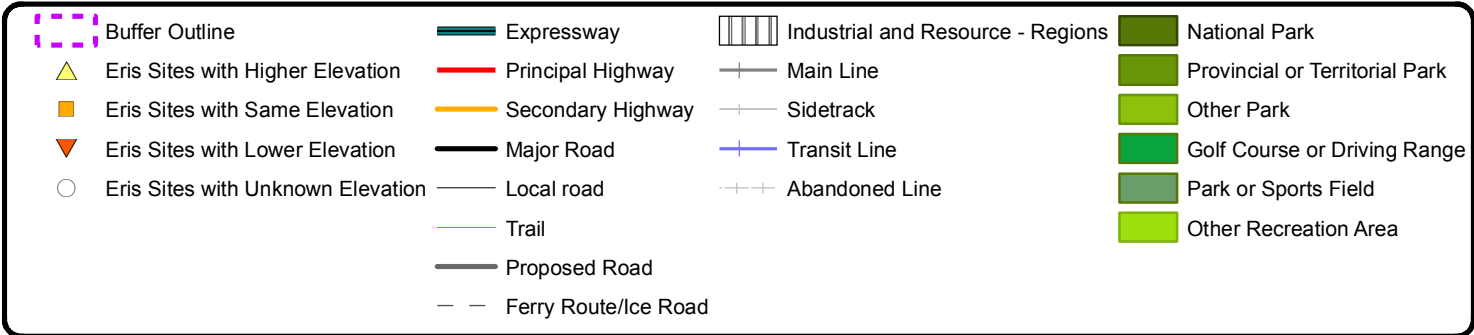


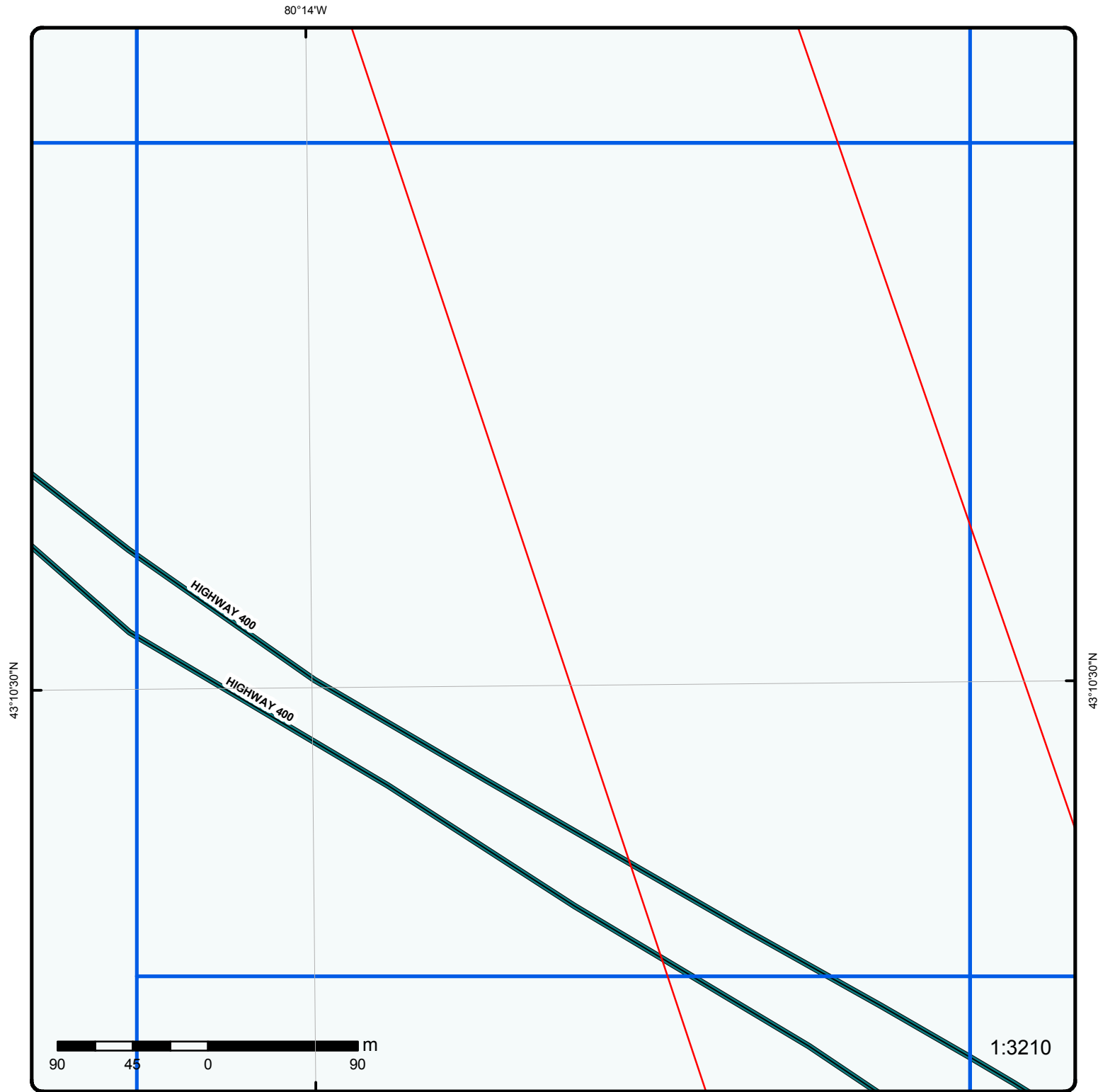


# Grid 340

Order No: 20150428065

Address: Route B, north of Britt, towards Lost Channel, ON

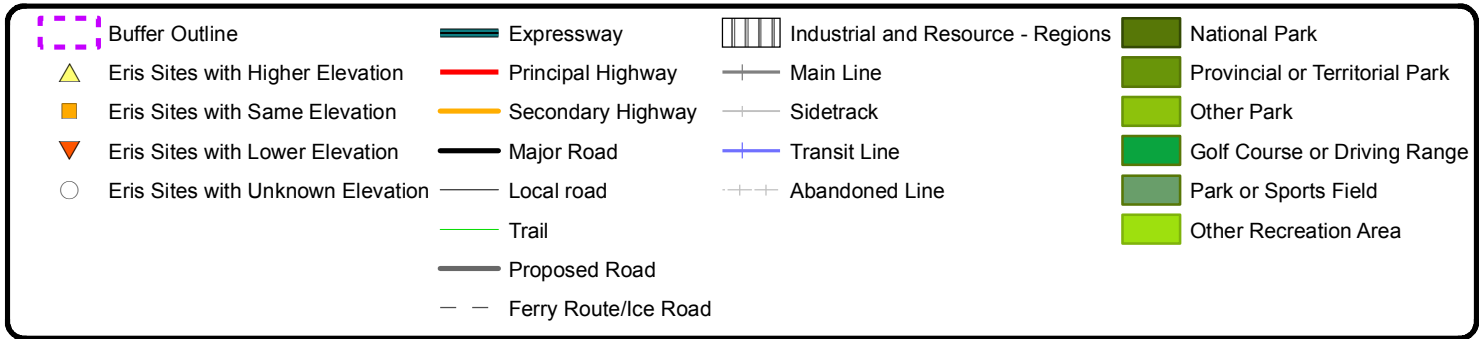




## Grid 341

Order No: 20150428065

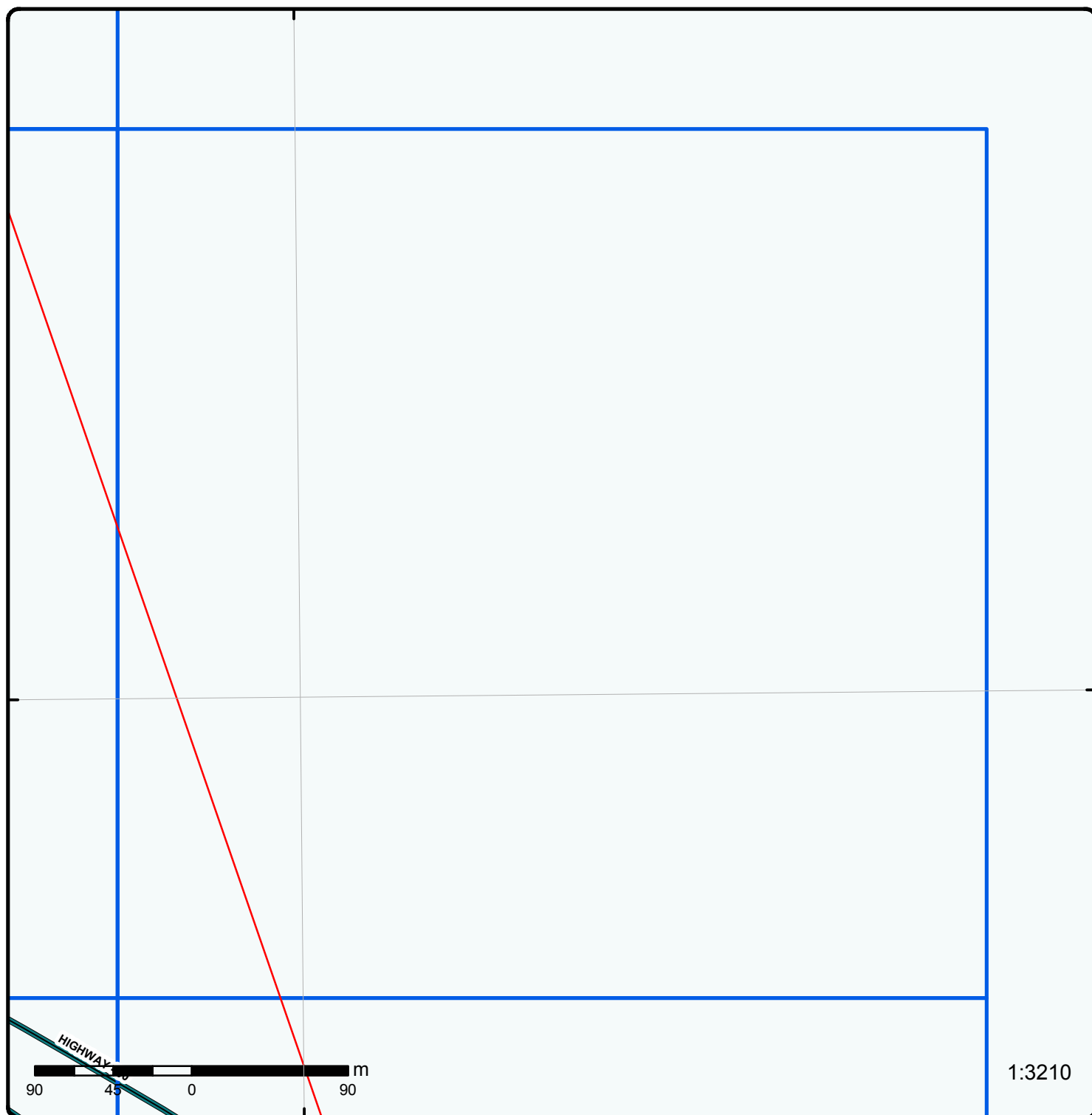
Address: Route B, north of Britt, towards Lost Channel, ON



80°14'W

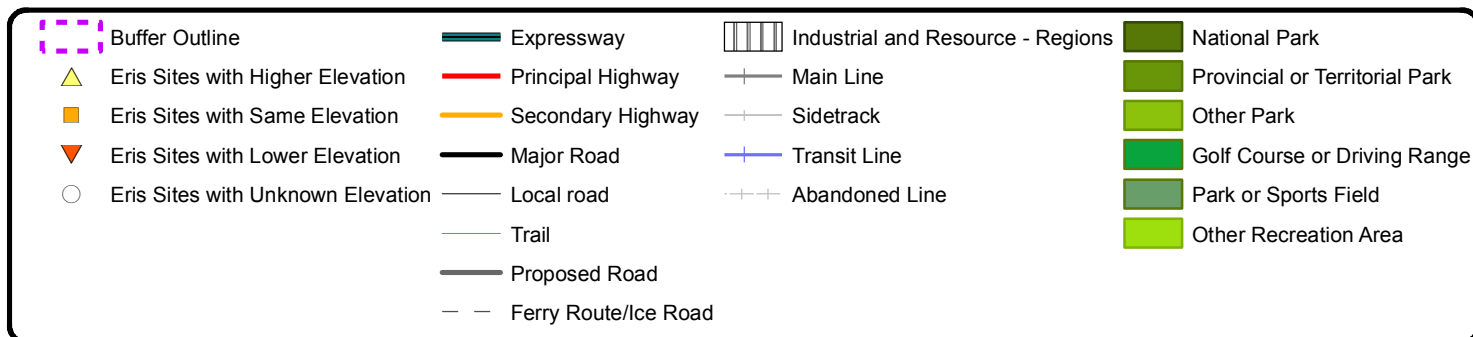
43°10'30"N

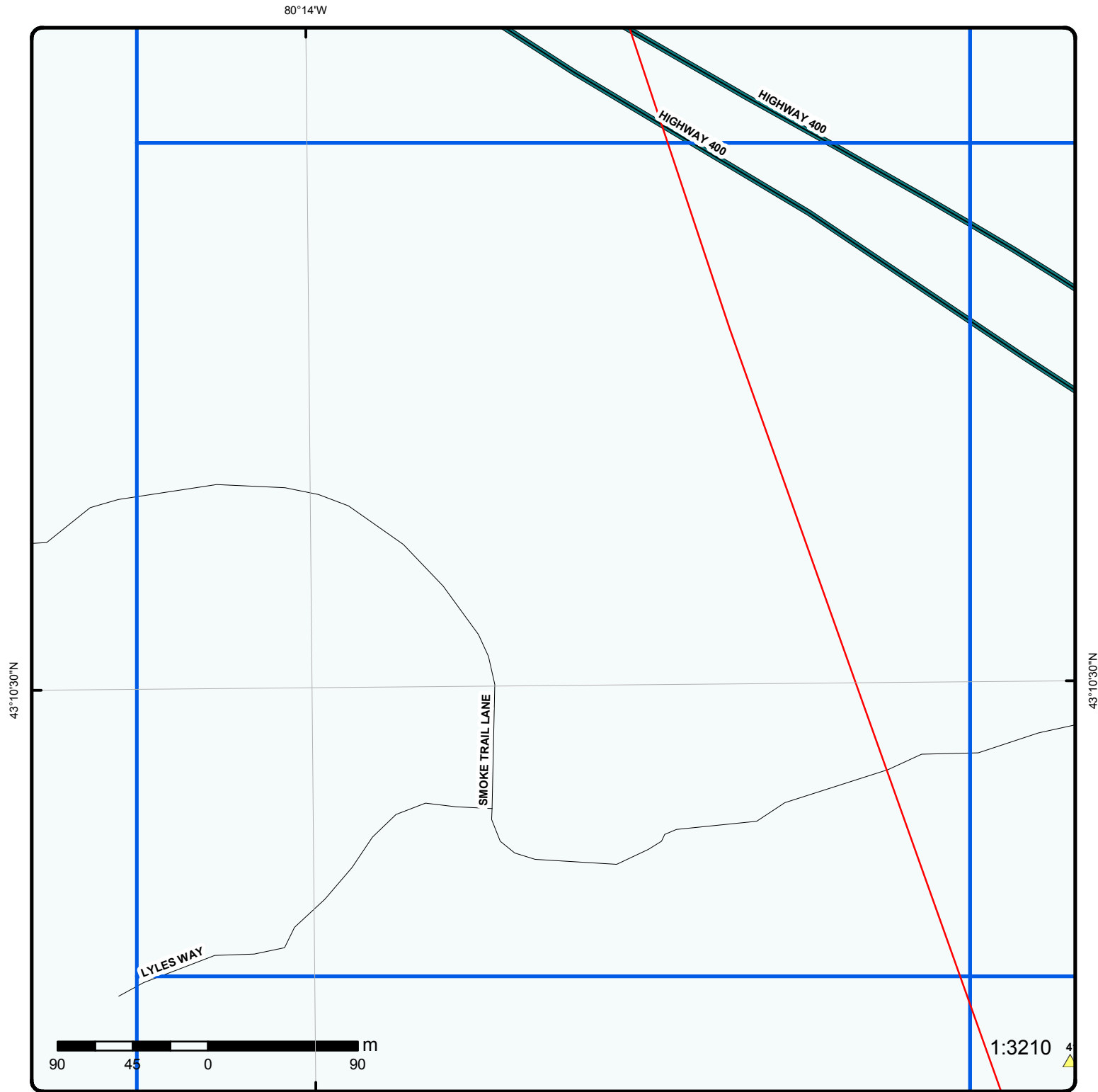
43°10'30"N

**Grid 342**

Order No: 20150428065

Address: Route B, north of Britt, towards Lost Channel, ON

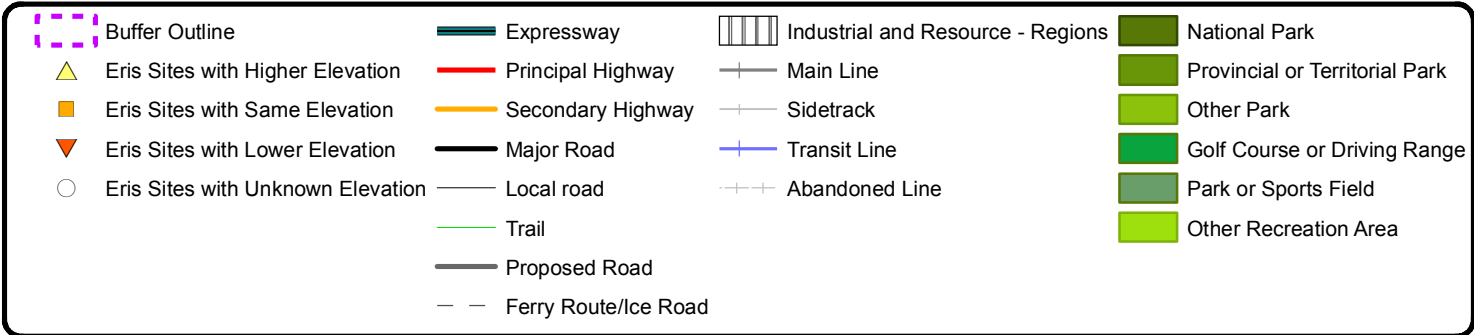


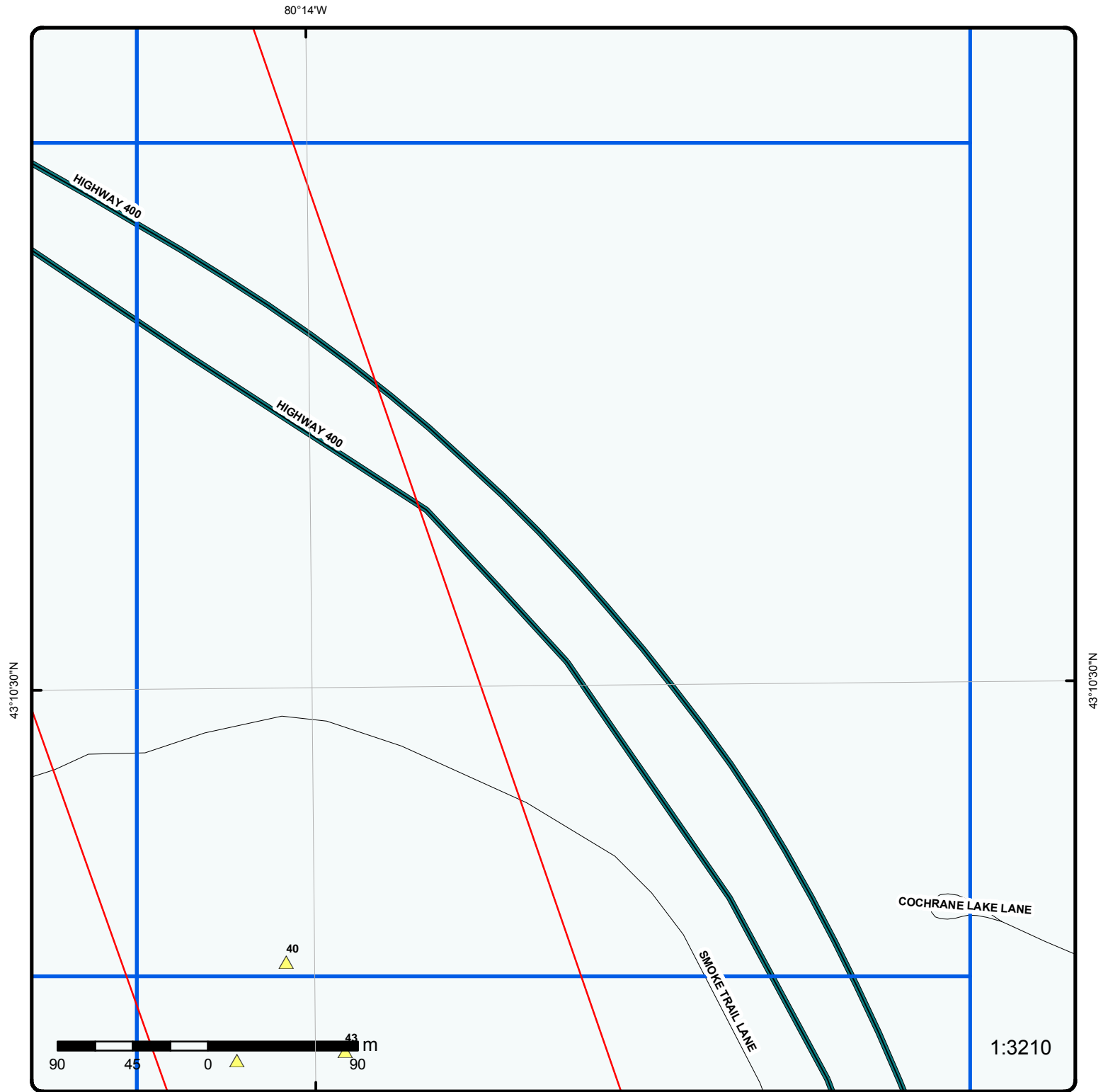


**Grid 343**

Order No: 20150428065

Address: Route B, north of Britt, towards Lost Channel, ON

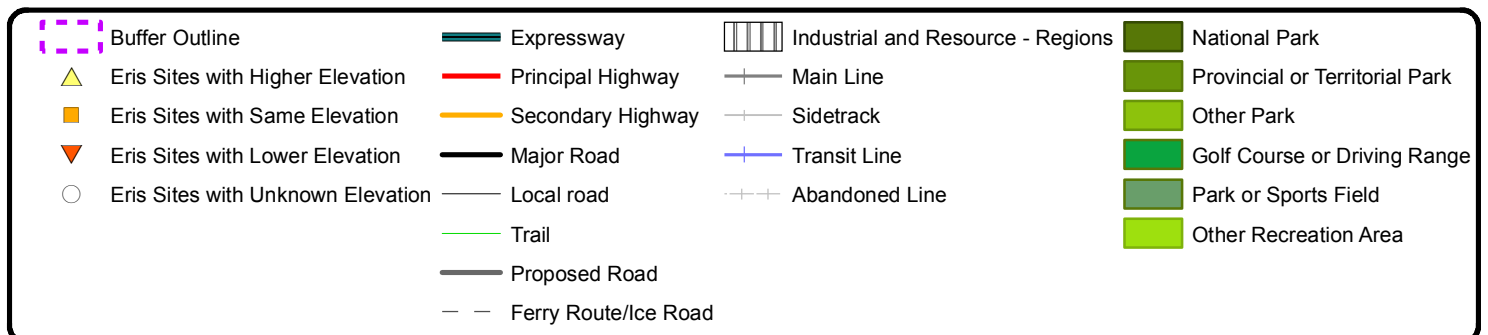





**Grid 344**

Order No: 20150428065

Address: Route B, north of Britt, towards Lost Channel, ON



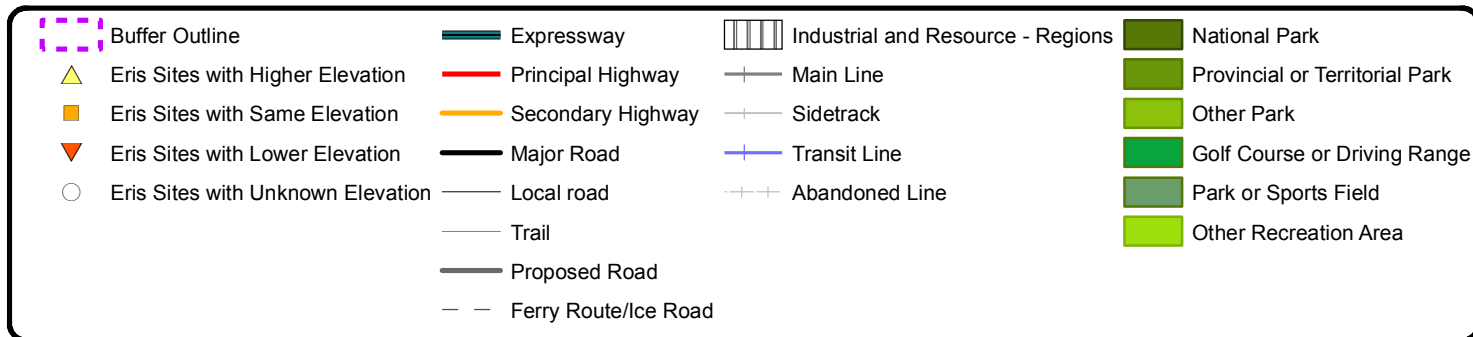


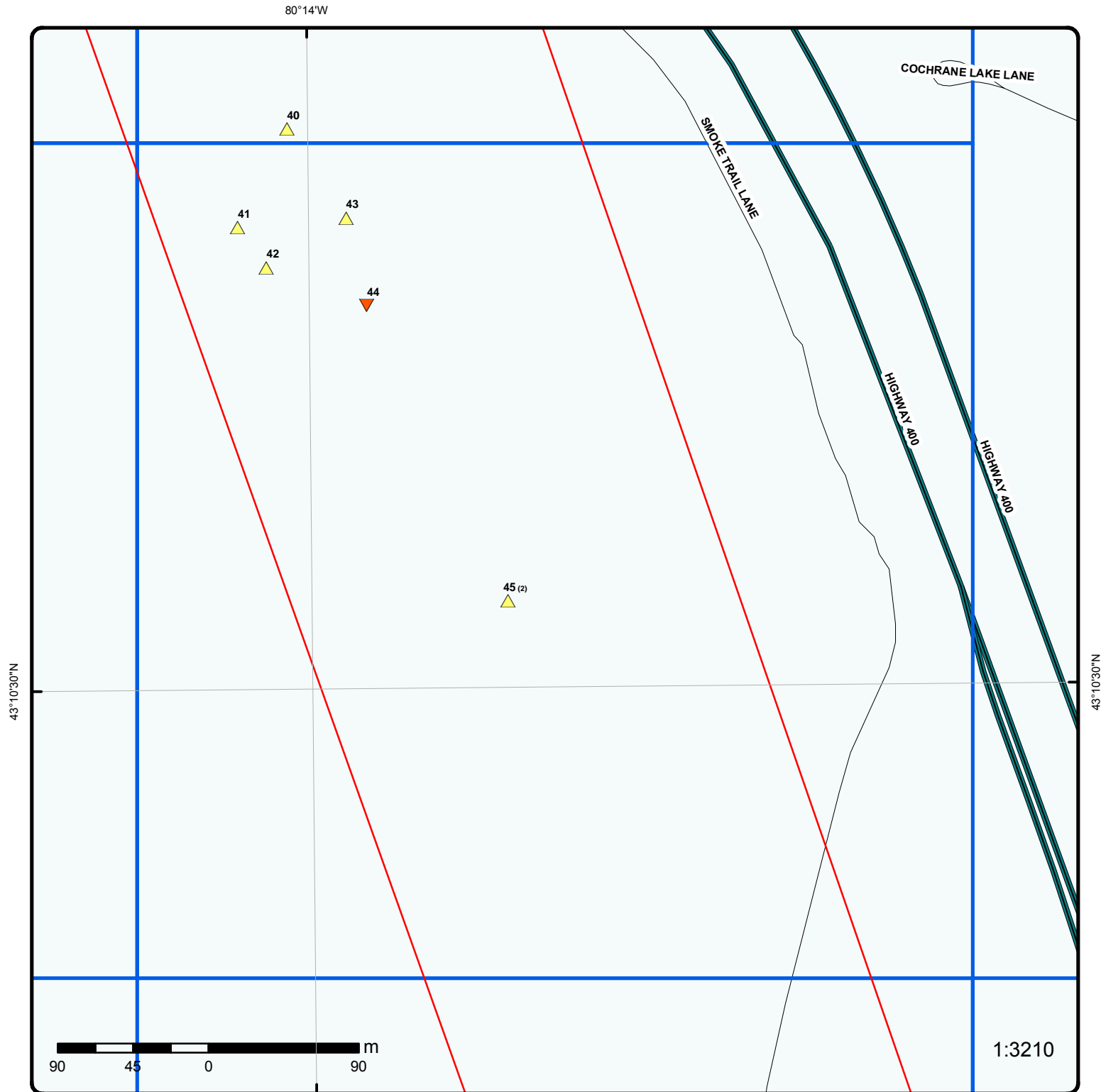


**Grid 345**

Order No: 20150428065

Address: Route B, north of Britt, towards Lost Channel, ON

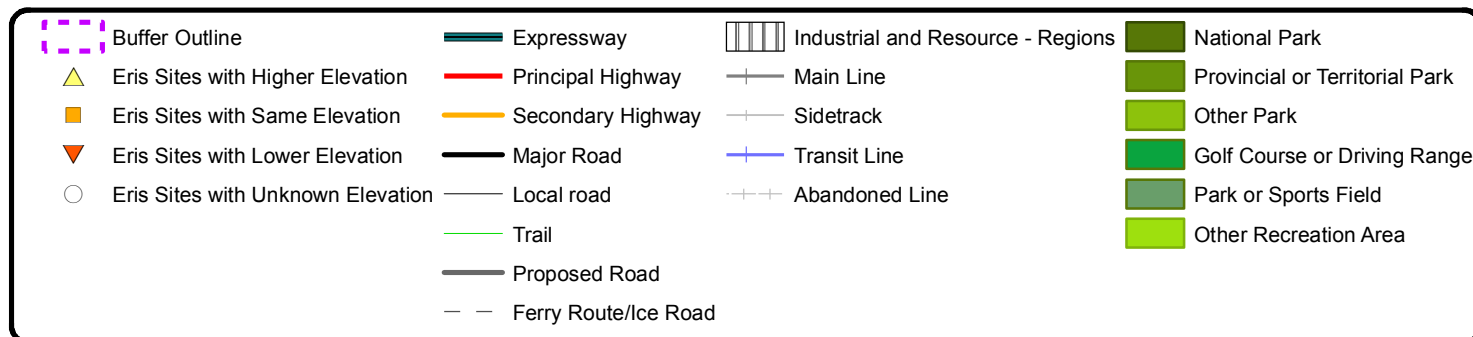


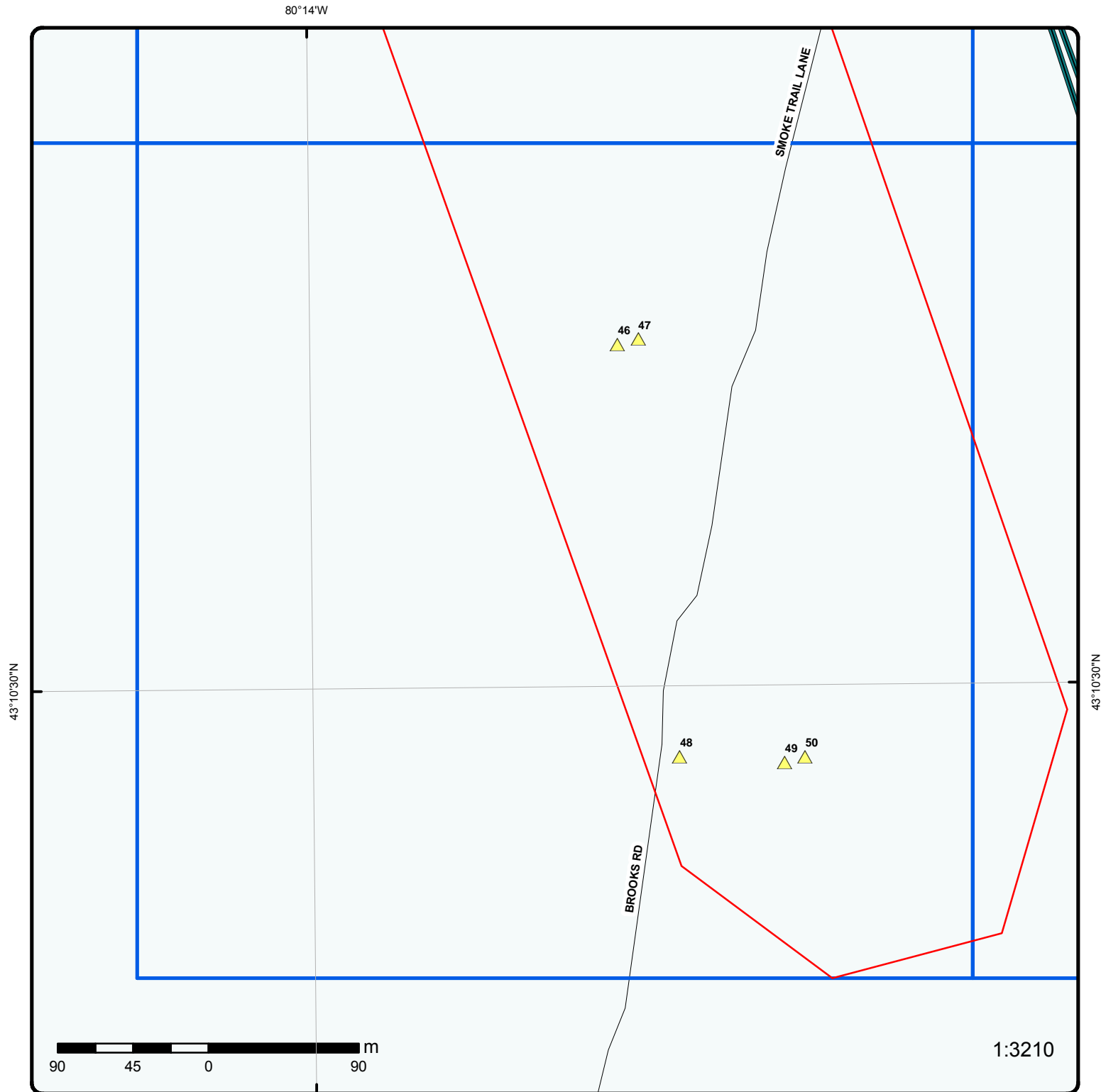


**Grid 346**

Order No: 20150428065

Address: Route B, north of Britt, towards Lost Channel, ON

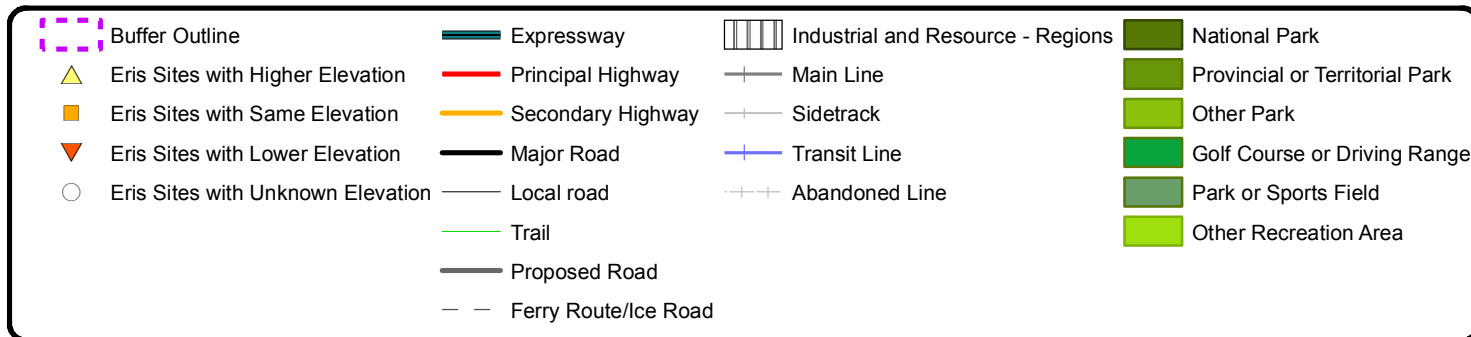


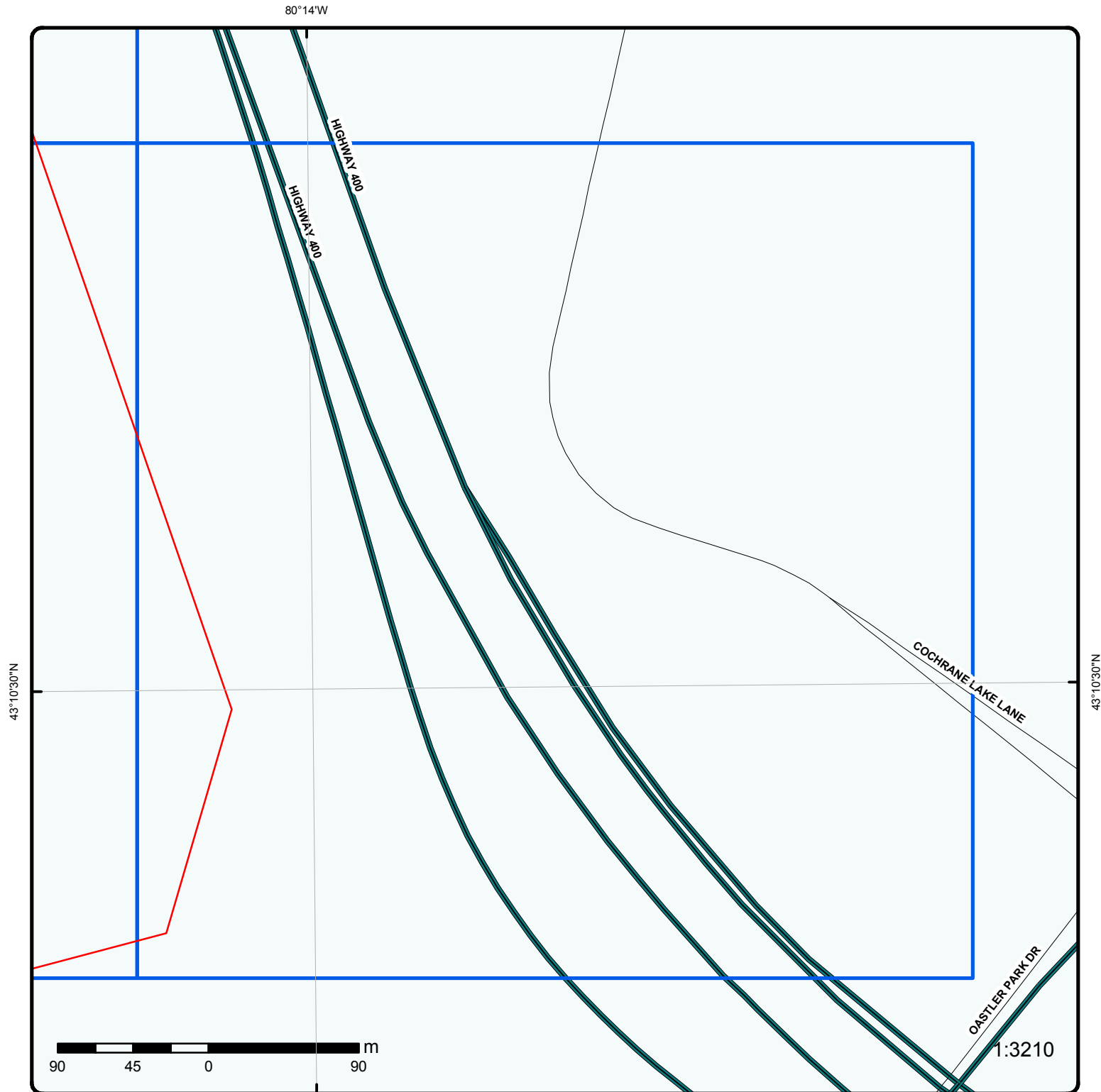


**Grid 347**

Order No: 20150428065

Address: Route B, north of Britt, towards Lost Channel, ON

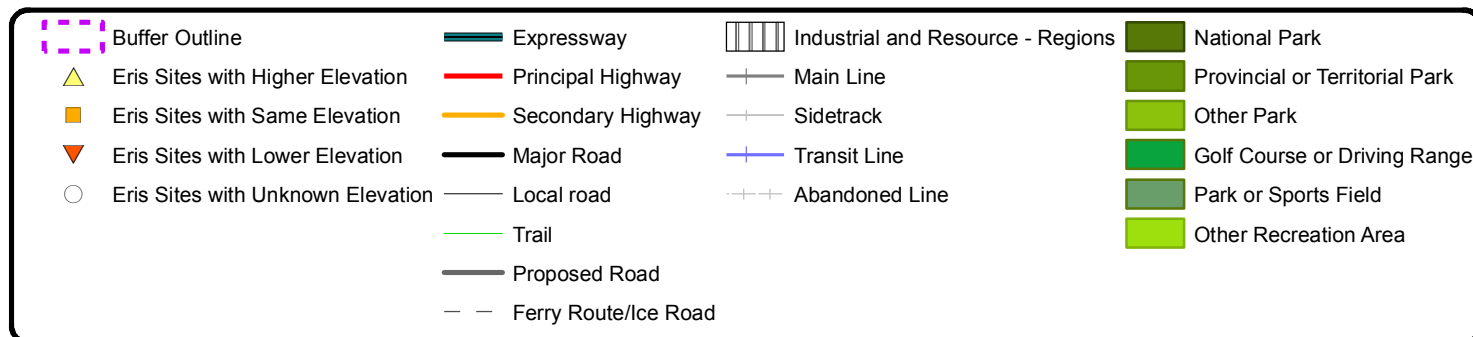




**Grid 348**

Order No: 20150428065

Address: Route B, north of Britt, towards Lost Channel, ON







**Aerial**

Order No: 20150428065

**Address: Route B, north of Britt, towards Lost Channel, ON**

Source: ESRI World Imagery, Updated October 2014

© Ecolog ERIS Ltd



# Detail Report

Map Key	Number of Records	Elevation m	Site	DB
<a href="#">1</a>	1 of 1	211.9	ON	WWIS
<div> <div> Well ID: 4802560  Concession:  County: PARRY SOUND  Easting Nad83: 556216  Zone: 17  Primary Water Use: Domestic  Sec. Water Use:  Pump Rate: 25 GPM  Flow Rate:  Specific Capacity:  Construction Method: Air Percussion  Elevation (m): 214.97  Depth to Bedrock: 0  Water Type: FRESH </div> <div> Lot:  Concession Name:  Municipality: INDIAN RESERVE SHAWANGA 17  Northing Nad83: 5043774  Utm Reliability: margin of error : 100 m - 300 m  Construction Date: 11-OCT-76  Well Depth: 85 ft  Static Water Level: 10 ft  Clear/Cloudy: CLEAR  Final Well Status: Water Supply  Flowing (y/n): N  Elevation Reliability:  Overburden/Bedrock: Bedrock  Casing Material: FRESH, MINERIAL </div> </div> <div> --- Details ---  Thickness: BLACK  Material Colour: GRANITE </div> <div> Original Depth: 85 ft  Material: 85 ft </div>				
<a href="#">2</a>	1 of 1	206.4	ON	WWIS
<div> <div> Well ID: 4803016  Concession:  County: PARRY SOUND  Easting Nad83: 556116  Zone: 17  Primary Water Use: Domestic  Sec. Water Use:  Pump Rate: 2 GPM  Flow Rate:  Specific Capacity:  Construction Method: Air Percussion  Elevation (m): 206.76  Depth to Bedrock: 3  Water Type: FRESH </div> <div> Lot:  Concession Name:  Municipality: INDIAN RESERVE SHAWANGA 17  Northing Nad83: 5043774  Utm Reliability: margin of error : 100 m - 300 m  Construction Date: 05-OCT-79  Well Depth: 60 ft  Static Water Level: 2 ft  Clear/Cloudy: CLEAR  Final Well Status: Water Supply  Flowing (y/n): N  Elevation Reliability:  Overburden/Bedrock: Bedrock  Casing Material: FRESH, MINERIAL </div> </div> <div> --- Details ---  Thickness: BROWN  Material Colour: FILL, LOOSE  +  Thickness: GREY  Material Colour: GRANITE, SOFT </div> <div> Original Depth: 3 ft  Material: 3 ft  Original Depth: 60 ft  Material: 57 ft </div>				
<a href="#">3</a>	1 of 1	215.9	ON	WWIS

Map Key	Number of Records	Elevation m	Site	DB
Well ID:	4801574		Lot:	
Concession:			Concession Name:	
County:	PARRY SOUND		Municipality:	INDIAN RESERVE SHAWANGA 17
Easting Nad83:	556334		Northing Nad83:	5044106
Zone:	17		Utm Reliability:	margin of error : 30 m - 100 m
Primary Water Use:	Domestic		Construction Date:	01-JUL-73
Sec. Water Use:			Well Depth:	135 ft
Pump Rate:	2 GPM		Static Water Level:	18 ft
Flow Rate:			Clear/Cloudy:	CLOUDY
Specific Capacity:			Final Well Status:	Water Supply
Construction Method:	Air Percussion		Flowing (y/n):	N
Elevation (m):	217.28		Elevation Reliability:	
Depth to Bedrock:	0		Overburden/Bedrock:	Bedrock
Water Type:	FRESH		Casing Material:	MINERIAL, SALTY
--- Details ---				
Thickness:	GREY		Original Depth:	135 ft
Material Colour:	GRANITE		Material:	135 ft

<a href="#">4</a>	1 of 1	206.3	ON	WWIS
Well ID:	4803017		Lot:	
Concession:			Concession Name:	
County:	PARRY SOUND		Municipality:	INDIAN RESERVE SHAWANGA 17
Easting Nad83:	556166		Northing Nad83:	5044024
Zone:	17		Utm Reliability:	margin of error : 100 m - 300 m
Primary Water Use:			Construction Date:	08-OCT-79
Sec. Water Use:			Well Depth:	60 ft
Pump Rate:	4 GPM		Static Water Level:	10 ft
Flow Rate:			Clear/Cloudy:	CLEAR
Specific Capacity:			Final Well Status:	Water Supply
Construction Method:	Air Percussion		Flowing (y/n):	N
Elevation (m):	205.39		Elevation Reliability:	
Depth to Bedrock:	17		Overburden/Bedrock:	Bedrock
Water Type:	FRESH		Casing Material:	FRESH, MINERIAL
--- Details ---				
Thickness:	BROWN		Original Depth:	17 ft
Material Colour:	COARSE GRAVEL		Material:	17 ft
+				
Thickness:	GREY		Original Depth:	60 ft
Material Colour:	GRANITE, SOFT		Material:	43 ft

<a href="#">5</a>	1 of 2	207.4	Highway 69 And Shebeshekong Road Shawanaga ON	EHS
Order No.:	20140421045			
Report Date:	30-APR-14			
Report Type:	Custom Report			
Search Radius (km):	.5			
Addit. Info Ordered:				

<a href="#">5</a>	2 of 2	207.4	Millshos Farms Gas Station, Hwy. 69 and Shebeshekong Rd. Shawanaga ON	NEES
-------------------	--------	-------	---	------

Incident Date: 3/23/03 9:00

Map Key	Number of Records	Elevation m	Site	DB
Contaminant:		diesel		
Amount:		200		
Units:		Litres		
Quantity:		Estimate		
Cause:		Other		
Source:		Transport Truck		
Reason:		Material Failure		
Sector:		Agriculture		
<b>6</b>	<b>1 of 1</b>	<b>215.8</b>	<b>lot 15 con 8 ON</b>	<b>WWIS</b>
Well ID:	4803243		Lot:	015
Concession:	08		Concession Name:	CON
County:	PARRY SOUND		Municipality:	SHAWANAGA TOWNSHIP
Easting Nad83:	555916		Northing Nad83:	5044524
Zone:	17		Utm Reliability:	margin of error : 100 m - 300 m
Primary Water Use:	Domestic		Construction Date:	07-MAY-81
Sec. Water Use:			Well Depth:	200 ft
Pump Rate:	2 GPM		Static Water Level:	5 ft
Flow Rate:			Clear/Cloudy:	CLEAR
Specific Capacity:			Final Well Status:	Water Supply
Construction Method:	Air Percussion		Flowing (y/n):	N
Elevation (m):	214.8		Elevation Reliability:	
Depth to Bedrock:	4		Overburden/Bedrock:	Bedrock
Water Type:	FRESH		Casing Material:	FRESH, MINERIAL
--- Details ---				
Thickness:	RED		Original Depth:	60 ft
Material Colour:	GRANITE		Material:	56 ft
+				
Thickness:	BLACK		Original Depth:	200 ft
Material Colour:	GRANITE		Material:	140 ft
+				
Thickness:	BROWN		Original Depth:	4 ft
Material Colour:	CLAY, SANDY		Material:	4 ft
<b>7</b>	<b>1 of 1</b>	<b>215.0</b>	<b>lot 15 con 8 ON</b>	<b>WWIS</b>
Well ID:	4803479		Lot:	015
Concession:	08		Concession Name:	CON
County:	PARRY SOUND		Municipality:	SHAWANAGA TOWNSHIP
Easting Nad83:	555816		Northing Nad83:	5044524
Zone:	17		Utm Reliability:	margin of error : 100 m - 300 m
Primary Water Use:	Domestic		Construction Date:	18-JUN-82
Sec. Water Use:			Well Depth:	320 ft
Pump Rate:			Static Water Level:	18 ft
Flow Rate:			Clear/Cloudy:	CLEAR
Specific Capacity:			Final Well Status:	Water Supply
Construction Method:	Air Percussion		Flowing (y/n):	N
Elevation (m):	213.94		Elevation Reliability:	
Depth to Bedrock:	5		Overburden/Bedrock:	Bedrock
Water Type:	FRESH		Casing Material:	FRESH, MINERIAL
--- Details ---				
Thickness:	RED		Original Depth:	90 ft
Material Colour:	GRANITE		Material:	85 ft
+				



Map Key	Number of Records	Elevation m	Site	DB
Thickness:	BROWN		Original Depth:	5 ft
Material Colour:	SAND		Material:	5 ft
+				
Thickness:	BLACK		Original Depth:	255 ft
Material Colour:	GRANITE		Material:	65 ft
+				
Thickness:	BLACK		Original Depth:	320 ft
Material Colour:	GRANITE		Material:	25 ft
+				
Thickness:	RED		Original Depth:	295 ft
Material Colour:	GRANITE		Material:	40 ft
+				
Thickness:	BLACK		Original Depth:	145 ft
Material Colour:	GRANITE		Material:	15 ft
+				
Thickness:	RED		Original Depth:	130 ft
Material Colour:	GRANITE		Material:	10 ft
+				
Thickness:	RED		Original Depth:	190 ft
Material Colour:	GRANITE		Material:	45 ft
+				
Thickness:	BLACK		Original Depth:	120 ft
Material Colour:	GRANITE		Material:	30 ft

<b>8</b>	<b>1 of 1</b>	<b>215.0</b>	<b>lot 15 con 8 ON</b>	<b>WWIS</b>
Well ID:	4802913		Lot:	015
Concession:	08		Concession Name:	CON
County:	PARRY SOUND		Municipality:	SHAWANAGA TOWNSHIP
Easting Nad83:	555466.1		Northing Nad83:	5044624
Zone:	17		Utm Reliability:	margin of error : 100 m - 300 m
Primary Water Use:	Domestic		Construction Date:	31-MAY-79
Sec. Water Use:			Well Depth:	22 ft
Pump Rate:	3 GPM		Static Water Level:	8 ft
Flow Rate:			Clear/Cloudy:	CLOUDY
Specific Capacity:			Final Well Status:	Water Supply
Construction Method:	Air Percussion		Flowing (y/n):	N
Elevation (m):	215.06		Elevation Reliability:	
Depth to Bedrock:	3		Overburden/Bedrock:	Bedrock
Water Type:	FRESH		Casing Material:	FRESH, MINERIAL
--- Details ---				
Thickness:	BROWN		Original Depth:	3 ft
Material Colour:	SAND		Material:	3 ft
+				
Thickness:	GREY		Original Depth:	22 ft
Material Colour:	GRANITE, HARD		Material:	19 ft

<b>9</b>	<b>1 of 1</b>	<b>212.5</b>	<b>ON</b>	<b>WWIS</b>
Well ID:	7137150		Lot:	
Concession:			Concession Name:	
County:	PARRY SOUND		Municipality:	SHAWANAGA TOWNSHIP
Easting Nad83:	555263		Northing Nad83:	5044736
Zone:	17		Utm Reliability:	margin of error : 30 m - 100 m
Primary Water Use:	Domestic		Construction Date:	26-NOV-09
Sec. Water Use:			Well Depth:	ft

Map Key	Number of Records	Elevation m	Site	DB
<div> <div> Pump Rate:  Flow Rate:  Specific Capacity:  Construction Method:  Elevation (m): 213.29  Depth to Bedrock:  Water Type: </div> <div> Static Water Level:  Clear/Cloudy:  Final Well Status: Abandoned-Other  Flowing (y/n):  Elevation Reliability:  Overburden/Bedrock:  Casing Material: </div> </div> <div> <div>--- Details ---</div> <div> Thickness:  Material Colour: </div> <div> Original Depth: ft  Material: ft </div> </div>				
<a href="#">10</a>	1 of 1	214.0	Highway 69 Graphite ON	MNR
<div> Easting: 554958.999  Northing: 5044849.004  Zone: 17  MDI No: MDI41H09SW00005  Deposit Status: DISCRETIONARY OCCURRENCE  Mining Division: SOUTHERN ONTARIO  Geological District: SUDBURY  Claim Map: N/A  Access Description: </div> <div> <div>--- Details ---</div> <div> Year: 1982  Name: Highway 69 Graphite  Twp/Area: SHAWANAGA  Con/Lot/Sec: Lot: 17 Con: 9  Commodity: GRAPHITE  Deposit Characteristic: DISSEMINATED </div> </div>				
<a href="#">11</a>	1 of 1	211.1	lot 17 con 9 ON	WWIS
<div> <div> Well ID: 4800768  Concession: 09  County: PARRY SOUND  Easting Nad83: 554516.1  Zone: 17  Primary Water Use:  Sec. Water Use:  Pump Rate:  Flow Rate:  Specific Capacity:  Construction Method: Cable Tool  Elevation (m): 211.94  Depth to Bedrock: 12  Water Type: </div> <div> Lot: 017  Concession Name: CON  Municipality: SHAWANAGA TOWNSHIP  Northing Nad83: 5045184  Utm Reliability: unknown UTM  Construction Date: 08-OCT-53  Well Depth: 32 ft  Static Water Level:  Clear/Cloudy:  Final Well Status: Abandoned-Supply  Flowing (y/n):  Elevation Reliability:  Overburden/Bedrock: Bedrock  Casing Material: </div> </div> <div> <div>--- Details ---</div> <div> Thickness:  Material Colour: PREVIOUSLY DUG  +  Thickness: BROWN  Material Colour: ROCK </div> <div> Original Depth: 12 ft  Material: 12 ft  Original Depth: 32 ft  Material: 20 ft </div> </div>				

Map Key	Number of Records	Elevation m	Site	DB
<a href="#">12</a>	1 of 1	218.0	<b>Fowler Construction Company Limited</b> 313 Hwy 69 Carling ON	GEN
Generator #: ON5216979 Approval Yrs: As of April 2014 SIC Code: SIC Description:  --- Details --- Waste Code: 221 Waste Description: Light fuels				
<a href="#">13</a>	1 of 1	222.0	<b>Highway 645 Dump</b>  <b>Nobel ON P0G 1G0</b>	ANDR
Legal Description: Shawanaga Con 9 Lot 19 Location Description: NE side of Highway 69, wooded site Municipality: Archipelago Township Current Municipality: Archipelago Township RM: Parry Sound District Facility: Dump Date Active: 1990 Date Begun: Date Complete: Area (Ha): Landfill Type: Sanitary landfill Group Name: Operated By: Ontario MNR Serial: MOEE a7291102 NTS: 41H09 Diameter (m): Waste Type: MSW equivalent UTM X Nad 27: 553670 UTM Y Nad 27: 5045360 UTM Zone: 17				
<a href="#">14</a>	1 of 1	222.0	<b>19 9</b> <b>THE ARCHIPELAGO ON</b>	WDSH
Site No.: A7291102 Region: NORTHEAST County: PARRY SOUND Concession: 9 Lot: 19 Easting: 553670 Northing: 5045360 Zone: 17 Date Closed: n/a Status: ACTIVE Classification: B4 - POTENTIAL ENVIRONMENT IMPACT-RURAL MUNICIPAL/DOMESTIC WASTE %CommercialWste: 0 %DomesticWste Rec: 0 %LiquidWste Rec: 0 %HazardousWste Rec: 0 %Non-haz.Wste Rec: 0 %Sewage/Sludge Rec: 0 %Other Wste Rec: 0				

Map Key	Number of Records	Elevation m	Site	DB
<a href="#">15</a>	1 of 1	225.9	lot 6 con 9 ON	WWIS
Well ID:	4806839		Lot:	006
Concession:	09		Concession Name:	CON
County:	PARRY SOUND		Municipality:	CARLING TOWNSHIP
Easting Nad83:	564347.3		Northing Nad83:	5038268
Zone:	17		Utm Reliability:	unknown UTM
Primary Water Use:	Domestic		Construction Date:	25-AUG-93
Sec. Water Use:			Well Depth:	100 ft
Pump Rate:	20 GPM		Static Water Level:	3 ft
Flow Rate:			Clear/Cloudy:	CLOUDY
Specific Capacity:			Final Well Status:	Water Supply
Construction Method:	Air Precussion		Flowing (y/n):	N
Elevation (m):	226.94		Elevation Reliability:	
Depth to Bedrock:	0		Overburden/Bedrock:	Bedrock
Water Type:	Not stated		Casing Material:	FRESH
--- Details ---				
Thickness:	RED		Original Depth:	100 ft
Material Colour:	GRANITE, SOFT, DENSE		Material:	100 ft
<a href="#">16</a>	1 of 1	229.0	lot 3 con 8 ON	WWIS
Well ID:	4809611		Lot:	003
Concession:	08		Concession Name:	CON
County:	PARRY SOUND		Municipality:	CARLING TOWNSHIP
Easting Nad83:	565812.9		Northing Nad83:	5037849
Zone:	17		Utm Reliability:	unknown UTM
Primary Water Use:	Domestic		Construction Date:	31-OCT-03
Sec. Water Use:			Well Depth:	295 ft
Pump Rate:	20 GPM		Static Water Level:	12 ft
Flow Rate:			Clear/Cloudy:	CLEAR
Specific Capacity:			Final Well Status:	Water Supply
Construction Method:	Rotary (Air)		Flowing (y/n):	N
Elevation (m):	228.93		Elevation Reliability:	
Depth to Bedrock:	7		Overburden/Bedrock:	Bedrock
Water Type:	FRESH		Casing Material:	FRESH, MINERIAL
--- Details ---				
Thickness:	GREY		Original Depth:	7 ft
Material Colour:	CLAY		Material:	7 ft
+				
Thickness:	GREY		Original Depth:	295 ft
Material Colour:	ROCK		Material:	288 ft
<a href="#">17</a>	1 of 1	205.0	Pte-au-Baril Sta Dump '77  Pointe-au-Baril Station ON P0G 1K0	ANDR
Legal Description:	Harrison Con 3 Lot 24			
Location Description:	125m E of Highway 69, wooded site			
Municipality:	Harrison Geo Tp			
Current Municipality:	Harrison Geo Tp			
RM:	Nipissing District			
Facility:	Dump			
22	<a href="http://erisinfo.com">erisinfo.com</a>   EcoLog ERIS Ltd.			Order #: 20150428065
	Transmission Line B Route B north of Britt, towards Lost Channel ON			

Map Key	Number of Records	Elevation m	Site	DB
Date Active:		1966		
Date Begun:				
Date Complete:		1966		
Area (Ha):				
Landfill Type:				
Group Name:				
Operated By:				
Serial:		MOEE 1377		
NTS:		41H09		
Diameter (m):				
Waste Type:				
UTM X Nad 27:		549900		
UTM Y Nad 27:		5047850		
UTM Zone:		17		

<a href="#">18</a>	1 of 1	205.0	25 3 HARRISON ON	WDSH
Site No.:		X1377		
Region:		NORTHEAST		
County:		NIPISSING		
Concession:		3		
Lot:		25		
Easting:		549900		
Northing:		5047850		
Zone:		17		
Date Closed:		1966		
Status:		CLOSED		
Classification:		A8 - POTENTIAL HUMAN IMPACT-RURAL MUNICIPAL/DOMESTIC WASTE - CLOSED >20 YRS		
%CommercialWste:		n/a		
%DomesticWste Rec:		n/a		
%LiquidWste Rec:		n/a		
%HazardousWste Rec:		n/a		
%Non-haz.Wste Rec:		n/a		
%Sewage/Sludge Rec:		n/a		
%Other Wste Rec:		n/a		

<a href="#">19</a>	1 of 1	205.0	lot 25 con 3 ON	WWIS
Well ID:	4803354	Lot:	025	
Concession:	03	Concession Name:	CON	
County:	PARRY SOUND	Municipality:	HARRISON TOWNSHIP	
Easting Nad83:	549816.4	Northing Nad83:	5048124	
Zone:	17	Utm Reliability:	margin of error : 100 m - 300 m	
Primary Water Use:	Domestic	Construction Date:	24-JUN-81	
Sec. Water Use:		Well Depth:	151 ft	
Pump Rate:	15 GPM	Static Water Level:	4 ft	
Flow Rate:		Clear/Cloudy:		
Specific Capacity:		Final Well Status:	Water Supply	
Construction Method:	Air Percussion	Flowing (y/n):	N	
Elevation (m):	206.71	Elevation Reliability:		
Depth to Bedrock:	4	Overburden/Bedrock:	Bedrock	
Water Type:	FRESH	Casing Material:	FRESH, MINERIAL	
--- Details ---				
Thickness:	RED	Original Depth:	151 ft	
Material Colour:	GRANITE	Material:	51 ft	

Map Key	Number of Records	Elevation m	Site	DB
<div> <div>+</div> <div> <div>Thickness:</div> <div>Material Colour:</div> </div> <div> <div>GREY</div> <div>GRANITE</div> </div> <div> <div>Original Depth:</div> <div>Material:</div> </div> <div> <div>100 ft</div> <div>83 ft</div> </div> </div> <div> <div>+</div> <div> <div>Thickness:</div> <div>Material Colour:</div> </div> <div> <div>BROWN</div> <div>SAND</div> </div> <div> <div>Original Depth:</div> <div>Material:</div> </div> <div> <div>4 ft</div> <div>4 ft</div> </div> </div> <div> <div>+</div> <div> <div>Thickness:</div> <div>Material Colour:</div> </div> <div> <div>BLACK</div> <div>GRANITE, FRACTURED</div> </div> <div> <div>Original Depth:</div> <div>Material:</div> </div> <div> <div>17 ft</div> <div>13 ft</div> </div> </div>				
<a href="#">20</a>	1 of 1	205.7	lot 25 con 3 ON	WWIS
<div> <div>Well ID:</div> <div>4802025</div> <div>Concession:</div> <div>03</div> <div>County:</div> <div>PARRY SOUND</div> <div>Easting Nad83:</div> <div>549770.4</div> <div>Zone:</div> <div>17</div> <div>Primary Water Use:</div> <div>Domestic</div> <div>Sec. Water Use:</div> <div></div> <div>Pump Rate:</div> <div>2 GPM</div> <div>Flow Rate:</div> <div></div> <div>Specific Capacity:</div> <div></div> <div>Construction Method:</div> <div>Air Percussion</div> <div>Elevation (m):</div> <div>205.77</div> <div>Depth to Bedrock:</div> <div>0</div> <div>Water Type:</div> <div>FRESH</div> </div> <div> <div>Lot:</div> <div>025</div> <div>Concession Name:</div> <div>CON</div> <div>Municipality:</div> <div>HARRISON TOWNSHIP</div> <div>Northing Nad83:</div> <div>5048176</div> <div>Utm Reliability:</div> <div>margin of error : 30 m - 100 m</div> <div>Construction Date:</div> <div>11-AUG-75</div> <div>Well Depth:</div> <div>112 ft</div> <div>Static Water Level:</div> <div>15 ft</div> <div>Clear/Cloudy:</div> <div>CLOUDY</div> <div>Final Well Status:</div> <div>Water Supply</div> <div>Flowing (y/n):</div> <div>N</div> <div>Elevation Reliability:</div> <div></div> <div>Overburden/Bedrock:</div> <div>Bedrock</div> <div>Casing Material:</div> <div>FRESH, MINERIAL</div> </div>				
<div> <div>--- Details ---</div> <div> <div>Thickness:</div> <div>Material Colour:</div> </div> <div> <div>BLACK</div> <div>GRANITE</div> </div> <div> <div>Original Depth:</div> <div>Material:</div> </div> <div> <div>112 ft</div> <div>112 ft</div> </div> </div>				
<a href="#">21</a>	1 of 1	191.1	lot 26 con 4 ON	WWIS
<div> <div>Well ID:</div> <div>4800199</div> <div>Concession:</div> <div>04</div> <div>County:</div> <div>PARRY SOUND</div> <div>Easting Nad83:</div> <div>548956.4</div> <div>Zone:</div> <div>17</div> <div>Primary Water Use:</div> <div>Domestic</div> <div>Sec. Water Use:</div> <div></div> <div>Pump Rate:</div> <div>5 GPM</div> <div>Flow Rate:</div> <div></div> <div>Specific Capacity:</div> <div></div> <div>Construction Method:</div> <div>Cable Tool</div> <div>Elevation (m):</div> <div>191.07</div> <div>Depth to Bedrock:</div> <div>30</div> <div>Water Type:</div> <div>FRESH</div> </div> <div> <div>Lot:</div> <div>026</div> <div>Concession Name:</div> <div>CON</div> <div>Municipality:</div> <div>HARRISON TOWNSHIP</div> <div>Northing Nad83:</div> <div>5049334</div> <div>Utm Reliability:</div> <div>unknown UTM</div> <div>Construction Date:</div> <div>07-JUN-67</div> <div>Well Depth:</div> <div>78 ft</div> <div>Static Water Level:</div> <div>10 ft</div> <div>Clear/Cloudy:</div> <div>CLEAR</div> <div>Final Well Status:</div> <div>Water Supply</div> <div>Flowing (y/n):</div> <div>N</div> <div>Elevation Reliability:</div> <div></div> <div>Overburden/Bedrock:</div> <div>Bedrock</div> <div>Casing Material:</div> <div>FRESH, MINERIAL</div> </div>				
<div> <div>--- Details ---</div> <div> <div>Thickness:</div> <div>Material Colour:</div> </div> <div> <div></div> <div>GRAVEL, BOULDERS</div> </div> <div> <div>Original Depth:</div> <div>Material:</div> </div> <div> <div>30 ft</div> <div>30 ft</div> </div> </div> <div> <div>+</div> <div> <div>Thickness:</div> <div>Material Colour:</div> </div> <div> <div>GREY</div> <div>GRANITE</div> </div> <div> <div>Original Depth:</div> <div>Material:</div> </div> <div> <div>78 ft</div> <div>48 ft</div> </div> </div>				
<a href="#">22</a>	1 of 1	184.4	lot 26 con 4	WWIS

Map Key	Number of Records	Elevation m	Site	DB
<b>ON</b>				
Well ID:	4800196		Lot:	026
Concession:	04		Concession Name:	CON
County:	PARRY SOUND		Municipality:	HARRISON TOWNSHIP
Easting Nad83:	548916.4		Northing Nad83:	5049354
Zone:	17		Utm Reliability:	unknown UTM
Primary Water Use:	Commerical		Construction Date:	19-OCT-56
Sec. Water Use:			Well Depth:	115 ft
Pump Rate:	2 GPM		Static Water Level:	4 ft
Flow Rate:			Clear/Cloudy:	CLEAR
Specific Capacity:			Final Well Status:	Water Supply
Construction Method:	Diamond		Flowing (y/n):	N
Elevation (m):	180.59		Elevation Reliability:	
Depth to Bedrock:	22		Overburden/Bedrock:	Bedrock
Water Type:	FRESH		Casing Material:	FRESH, MINERIAL
--- Details ---				
Thickness:			Original Depth:	22 ft
Material Colour:	MEDIUM SAND		Material:	22 ft
+				
Thickness:	BLACK		Original Depth:	115 ft
Material Colour:	GRANITE		Material:	93 ft
<b>23</b>	<b>1 of 1</b>	<b>187.6</b>	<b>lot 26 con 4 ON</b>	<b>WWIS</b>
Well ID:	4800198		Lot:	026
Concession:	04		Concession Name:	CON
County:	PARRY SOUND		Municipality:	HARRISON TOWNSHIP
Easting Nad83:	548915.4		Northing Nad83:	5049400
Zone:	17		Utm Reliability:	unknown UTM
Primary Water Use:	Commerical		Construction Date:	31-MAY-57
Sec. Water Use:			Well Depth:	55 ft
Pump Rate:	1 GPM		Static Water Level:	8 ft
Flow Rate:			Clear/Cloudy:	CLEAR
Specific Capacity:			Final Well Status:	Water Supply
Construction Method:	Diamond		Flowing (y/n):	N
Elevation (m):	182.23		Elevation Reliability:	
Depth to Bedrock:	29		Overburden/Bedrock:	Bedrock
Water Type:	FRESH		Casing Material:	FRESH, MINERIAL
--- Details ---				
Thickness:			Original Depth:	55 ft
Material Colour:	GRANITE		Material:	26 ft
+				
Thickness:			Original Depth:	29 ft
Material Colour:	MEDIUM SAND, GRAVEL		Material:	29 ft
<b>24</b>	<b>1 of 1</b>	<b>202.5</b>	<b>lot 24 con 5 ON</b>	<b>WWIS</b>
Well ID:	4809368		Lot:	024
Concession:	05		Concession Name:	CON
County:	PARRY SOUND		Municipality:	HARRISON TOWNSHIP
Easting Nad83:	549233		Northing Nad83:	5050197
Zone:	17		Utm Reliability:	margin of error : 1 km - 3 km
Primary Water Use:	Domestic		Construction Date:	19-MAY-03
Sec. Water Use:			Well Depth:	140 ft
<b>25</b>	<b>erisinfo.com  EcoLog ERIS Ltd.</b>			<b>Order #: 20150428065</b>
	<b>Transmission Line B Route B north of Britt, towards Lost Channel ON</b>			

Map Key	Number of Records	Elevation m	Site	DB
Pump Rate:	5 GPM		Static Water Level:	
Flow Rate:			Clear/Cloudy:	CLEAR
Specific Capacity:			Final Well Status:	Water Supply
Construction Method:	Rotary (Air)		Flowing (y/n):	N
Elevation (m):	201.53		Elevation Reliability:	
Depth to Bedrock:	3		Overburden/Bedrock:	Bedrock
Water Type:	Not stated		Casing Material:	FRESH
--- Details ---				
Thickness:	GREY		Original Depth:	3 ft
Material Colour:	CLAY, BOULDERS, PACKED		Material:	3 ft
+				
Thickness:	GREY		Original Depth:	140 ft
Material Colour:	GRANITE, SOFT		Material:	137 ft

<a href="#">25</a>	1 of 1	200.8	Pte-au-Baril Sta Dump '01 (official)	ANDR
Pointe-au-Baril Station ON P0G 1K0				
Legal Description:	Harrison Con 6 Lot 25 pt			
Location Description:	wooded site, E of Highway 69			
Municipality:	Archipelago Township			
Current Municipality:	Archipelago Township			
RM:	Parry Sound District			
Facility:	Dump			
Date Active:	1990			
Date Begun:				
Date Complete:				
Area (Ha):				
Landfill Type:	Sanitary landfill			
Group Name:				
Operated By:	Ontario MNR			
Serial:	MOEE a7297501			
NTS:	41H09			
Diameter (m):				
Waste Type:	MSW equivalent			
UTM X Nad 27:	548570			
UTM Y Nad 27:	5050720			
UTM Zone:	17			

<a href="#">26</a>	1 of 1	200.7	PT 25 6 THE ARCHIPELAGO ON	WDSH
Site No.:	A7297501			
Region:	NORTHEAST			
County:	PARRY SOUND			
Concession:	6			
Lot:	PT 25			
Easting:	548570			
Northing:	5050720			
Zone:	17			
Date Closed:	n/a			
Status:	ACTIVE			
Classification:	B4 - POTENTIAL ENVIRONMENT IMPACT-RURAL MUNICIPAL/DOMESTIC WASTE			
%CommercialWste:	0			
%DomesticWste Rec:	100			
%LiquidWste Rec:	0			
%HazardousWste Rec:	0			
%Non-haz.Wste Rec:	0			



Map Key	Number of Records	Elevation m	Site	DB
%Sewage/Sludge Rec:	0			
%Other Wste Rec:	0			
<a href="#">27</a>	1 of 1	192.3	2667 Highway 69 Sturgeon ON	EHS
Order No.:	20061122009			
Report Date:	11/23/2006			
Report Type:	Custom Report			
Search Radius (km):	0.4			
Addit. Info Ordered:				
<a href="#">28</a>	1 of 1	193.1	Pte-au-Baril Sta Dump '01 1988  Pointe-au-Baril Station ON POG 1K0	ANDR
Legal Description:	Harrison Con 5 Lot 25 pt			
Location Description:	100m E of Highway 69 (Trans Canada Highway), 25m S of Baird Lk [Georgian Bay] trib., 200m E of CPR R-O-W, wooded site, 1.5km NW Pointe au Baril Station, 175m N of Communication tower, 275m E of Bird Lake			
Municipality:	Archipelago Township			
Current Municipality:	Archipelago Township			
RM:	Parry Sound District			
Facility:	Dump			
Date Active:	1988			
Date Begun:				
Date Complete:				
Area (Ha):	0.35			
Landfill Type:	Sanitary landfill			
Group Name:	Bairk Lk [Georgian Bay]			
Operated By:	Ontario MNR			
Serial:	MOEE a7297501 1988			
NTS:	41H09			
Diameter (m):	100			
Waste Type:	MSW equivalent			
UTM X Nad 27:	548325			
UTM Y Nad 27:	5050700			
UTM Zone:	17			
<a href="#">29</a>	1 of 1	200.3	lot 26 con 7 ON	WWIS
Well ID:	4801841		Lot:	026
Concession:	07		Concession Name:	CON
County:	PARRY SOUND		Municipality:	HARRISON TOWNSHIP
Easting Nad83:	547894.4		Northing Nad83:	5052043
Zone:	17		Utm Reliability:	margin of error : 30 m - 100 m
Primary Water Use:			Construction Date:	27-SEP-74
Sec. Water Use:			Well Depth:	180 ft
Pump Rate:			Static Water Level:	
Flow Rate:			Clear/Cloudy:	
Specific Capacity:			Final Well Status:	Abandoned-Supply
Construction Method:	Air Percussion		Flowing (y/n):	
Elevation (m):	199.16		Elevation Reliability:	
Depth to Bedrock:	0		Overburden/Bedrock:	Bedrock
Water Type:			Casing Material:	

Map Key	Number of Records	Elevation m	Site	DB
--- Details ---				
Thickness:	GREY		Original Depth:	180 ft
Material Colour:	GRANITE		Material:	180 ft
<a href="#">30</a>	1 of 1	263.1	<b>FERGUSON UNKNOWN #1</b>	<b>MNR</b>
			<b>ON</b>	
Easting:	575571.91			
Northing:	5035264.09			
Zone:	17			
MDI No:	MDI41H08NE00007			
Deposit Status:	DISCRETIONARY OCCURRENCE			
Mining Division:				
Geological District:	SUDBURY			
Claim Map:	N/A			
Access Description:	N/A			
--- Details ---				
Year:	9999			
Name:	FERGUSON UNKNOWN #1			
Twp/Area:	FERGUSON			
Con/Lot/Sec:	LOT: NA CON: NA			
Commodity:	IRON			
Deposit Characteristic:				
<a href="#">31</a>	1 of 2	203.8	<b>HARRISON ON</b>	<b>AMIS</b>
Start Year:				
End Year:				
Effective Date:	2003-01-27.15:37:01			
Jurisdiction:	A.R.A.			
District Description:	DORSET			
Official Name:	HARRISON UNKNOWN 2			
Lot:	29			
Concession:	14			
Northing:	5058323			
Easting:	544110			
Zone:	17			
Mine Plan/Section:	NO			
Mine Status:	ABANDONED			
Closure Plan:	NO			
Closure Reason:	CEASING PRODUCTION - OTHER			
Operational Access:	HIGHWAY			
Primary Commodity:	GNEISS			
Progressive Rehabilitation Plan:	NO			
Revegetation:	UNK			
Vegetation Description:				
Vegetation Condition:				
Evidence of Sulphide:	UNK			
Evidence of Site	UNK			
Contamination:				
Chemical Document:	UNK			
Evidence of Presence of	UNK			
Animals:				
Animal Description:				
Background Information:	QUARRY			

Map Key	Number of Records	Elevation m	Site	DB
--- Details ---				
Feature Class:		FEATURE TO SURFACE		
Type:		QUARRY		
Hazard Status:		ACTIVE HAZARD		
Description:				
<a href="#">31</a>	2 of 2	203.8	Finley McLachlan  ON	MNR
Easting:		544109.996		
Northing:		5058323.002		
Zone:		17		
MDI No:		MDI41H09NW00004		
Deposit Status:		DEVELOPED PROSPECT WITHOUT RESERVES		
Mining Division:		SUDBURY		
Geological District:		SUDBURY		
Claim Map:		N/A		
Access Description:		From the intersection of highway 69 and highway 644 at Pointe au Baril, proceed north on highway 69 for approximately 10.5 km. Proceed east on a one-land quarry access road for 200 m to the quarry location.		
--- Details ---				
Year:		1993		
Name:		Finley McLachlan		
Twp/Area:		HARRISON		
Con/Lot/Sec:		Lot: 28 Con: 14		
Commodity:		GNEISS		
Deposit Characteristic:				
<a href="#">32</a>	1 of 1	204.3	HARRISON ON	AMIS
Start Year:				
End Year:				
Effective Date:		2003-01-27.15:37:01		
Jurisdiction:		A.R.A.		
District Description:		DORSET		
Official Name:		HARRISON UNKNOWN 3		
Lot:		30		
Concession:		14		
Northing:		5058323		
Easting:		544100		
Zone:		17		
Mine Plan/Section:		NO		
Mine Status:		ABANDONED		
Closure Plan:		NO		
Closure Reason:		CEASING PRODUCTION - OTHER		
Operational Access:		ALL WEATHER ROAD		
Primary Commodity:		AGGREGATE		
Progressive Rehabilitation Plan:		NO		
Revegetation:		UNK		
Vegetation Description:				
Vegetation Condition:				
Evidence of Sulphide:		UNK		
Evidence of Site Contamination:		UNK		

<b>Map Key</b>	<b>Number of Records</b>	<b>Elevation m</b>	<b>Site</b>	<b>DB</b>
Chemical Document:		UNK		
Evidence of Presence of Animals:		UNK		
Animal Description:				
Background Information:		QUARRY		
--- Details ---				
Feature Class:		FEATURE TO SURFACE		
Type:		QUARRY		
Hazard Status:		ACTIVE HAZARD		
Description:				
<a href="#"><u>33</u></a>	1 of 1	254.6	18 11 MCDUGALL ON	WDSH
Site No.:		A522104		
Region:		NORTHEAST		
County:		PARRY SOUND		
Concession:		11		
Lot:		18		
Easting:		576850		
Northing:		5032540		
Zone:		17		
Date Closed:		1979/12/31		
Status:		CLOSED		
Classification:		A7 - POTENTIAL HUMAN IMPACT-RURAL MUNICIPAL/DOMESTIC WASTE - CLOSED >20 YRS		
%CommercialWste:		n/a		
%DomesticWste Rec:		n/a		
%LiquidWste Rec:		n/a		
%HazardousWste Rec:		n/a		
%Non-haz.Wste Rec:		n/a		
%Sewage/Sludge Rec:		n/a		
%Other Wste Rec:		n/a		
<a href="#"><u>34</u></a>	1 of 1	255.3	Waubamik Dump '04 Parry Sound ON P2A 2W7	ANDR
Legal Description:		McDougall Con 11 Lot 18		
Location Description:		wooded site, 125m SE of Highway 124		
Municipality:		McDougall Township		
Current Municipality:		McDougall Township		
RM:		Parry Sound District		
Facility:		Dump		
Date Active:		1979		
Date Begun:				
Date Complete:		Dec 31 1979		
Area (Ha):				
Landfill Type:		Sanitary landfill		
Group Name:				
Operated By:				
Serial:		MOEE a522104		
NTS:		41H08		
Diameter (m):				
Waste Type:				
UTM X Nad 27:		576850		
UTM Y Nad 27:		5032540		
UTM Zone:		17		

Map Key	Number of Records	Elevation m	Site	DB
<a href="#">35</a>	1 of 1	198.8	Transprovincial<UNOFFICIAL> Hwy 69 Wallbridge ON	SPL
Ref No.:		2844-5HTMD6		
Incident Dt:		1/14/2003		
MOE Reported Dt:		1/15/2003		
Contaminant Name:		DIESEL FUEL		
Contaminant Quantity:		900 L		
Incident Summary:		MVA - Transport, Diesel spill to ditch/wetland		
Incident Cause:		Other Transport Accident		
Incident Reason:		Negligence (Apparent) - Caused by lack of diligence		
Nature of Impact:		Soil Contamination; Surface Water Pollution		
Receiving Medium:		Land & Water		
Environmental Impact:		Possible		
<a href="#">36</a>	1 of 1	201.3	Unknown  ON	MNR
Easting:		580072.86		
Northing:		5025078.06		
Zone:		17		
MDI No:		MDI31E05NW00018		
Deposit Status:		DISCRETIONARY OCCURRENCE		
Mining Division:				
Geological District:		SUDBURY		
Claim Map:		N/A		
Access Description:		N/A		
--- Details ---				
Year:		9999		
Name:		Unknown		
Twp/Area:		MCDOUGALL		
Con/Lot/Sec:		LOT: 17 CON: 3		
Commodity:		MARBLE (BUILDING STONES)		
Deposit Characteristic:				
<a href="#">37</a>	1 of 1	242.8	lot 16 con 11 ON	WWIS
Well ID:		4807259	Lot:	016
Concession:		11	Concession Name:	CON
County:		PARRY SOUND	Municipality:	FOLEY TOWNSHIP
Easting Nad83:		581918	Northing Nad83:	5020938
Zone:		17	Utm Reliability:	margin of error : 10 - 30 m
Primary Water Use:		Domestic	Construction Date:	13-SEP-95
Sec. Water Use:			Well Depth:	140 ft
Pump Rate:		8 GPM	Static Water Level:	5 ft
Flow Rate:			Clear/Cloudy:	CLEAR
Specific Capacity:			Final Well Status:	Water Supply
Construction Method:		Air Percussion	Flowing (y/n):	N
Elevation (m):		246.5	Elevation Reliability:	
Depth to Bedrock:		6	Overburden/Bedrock:	Bedrock
Water Type:		FRESH	Casing Material:	FRESH, MINERIAL
--- Details ---				

Map Key	Number of Records	Elevation m	Site	DB
Thickness:	GREY		Original Depth:	6 ft
Material Colour:	TILL, BOULDERS		Material:	6 ft
+				
Thickness:	BLACK		Original Depth:	140 ft
Material Colour:	GRANITE		Material:	134 ft
<a href="#">38</a>	1 of 1	245.9	lot 13 con 11 ON	WWIS
Well ID:	4805810		Lot:	013
Concession:	11		Concession Name:	CON
County:	PARRY SOUND		Municipality:	FOLEY TOWNSHIP
Easting Nad83:	581995		Northing Nad83:	5020839
Zone:	17		Utm Reliability:	margin of error : 10 - 30 m
Primary Water Use:	Domestic		Construction Date:	11-MAY-90
Sec. Water Use:			Well Depth:	305 ft
Pump Rate:	12 GPM		Static Water Level:	35 ft
Flow Rate:			Clear/Cloudy:	CLEAR
Specific Capacity:			Final Well Status:	Water Supply
Construction Method:	Rotary (Air)		Flowing (y/n):	N
Elevation (m):	250.11		Elevation Reliability:	
Depth to Bedrock:	3		Overburden/Bedrock:	Bedrock
Water Type:	FRESH		Casing Material:	FRESH, MINERIAL
--- Details ---				
Thickness:	BROWN		Original Depth:	3 ft
Material Colour:	SAND		Material:	3 ft
+				
Thickness:	GREY		Original Depth:	305 ft
Material Colour:	GRANITE		Material:	302 ft
<a href="#">39</a>	1 of 1	245.4	lot 16 con 10 ON	WWIS
Well ID:	7213585		Lot:	016
Concession:	10		Concession Name:	CON
County:	PARRY SOUND		Municipality:	FOLEY TOWNSHIP
Easting Nad83:	582150		Northing Nad83:	5020813
Zone:	17		Utm Reliability:	margin of error : 30 m - 100 m
Primary Water Use:			Construction Date:	17-NOV-13
Sec. Water Use:			Well Depth:	
Pump Rate:			Static Water Level:	
Flow Rate:			Clear/Cloudy:	
Specific Capacity:			Final Well Status:	
Construction Method:			Flowing (y/n):	
Elevation (m):			Elevation Reliability:	
Depth to Bedrock:			Overburden/Bedrock:	
Water Type:			Casing Material:	
<a href="#">40</a>	1 of 1	230.5	ON	BORE
Borehole ID:	873161		Type:	Borehole
Use:	Geotechnical/Geological Investigation		Status:	Decommissioned
Drill Method:	Hollow stem auger		UTM Zone:	17
Easting:	582450		Northing:	5018946
Location Accuracy:			Orig. Ground Elev m:	-999.9
Elev. Reliability Note:			DEM Ground Elev m:	231

Map Key	Number of Records	Elevation m	Site	DB
Total Depth m:	1.7		Primary Name:	
Township:	FOLEY		Concession:	CON 8
Lot:	LOT 17		Municipality:	
Completion Date:	20-MAY-1998		Static Water Level:	-999.9
Primary Water Use:			Sec. Water Use:	
--- Details ---				
Stratum ID:	7034414		Top Depth(m):	0.0
Bottom Depth(m):	0.1		Stratum Desc:	Topsoil
+				
Stratum ID:	7034415		Top Depth(m):	0.1
Bottom Depth(m):	1.7		Stratum Desc:	Silty Sand, trace gravel. Loose. Dark Brown.

<a href="#">41</a>	1 of 1	220.5	ON	BORE
Borehole ID:	873162		Type:	Borehole
Use:	Geotechnical/Geological Investigation		Status:	Decommissioned
Drill Method:	Hollow stem auger		UTM Zone:	17
Easting:	582420		Northing:	5018887
Location Accuracy:			Orig. Ground Elev m:	.2
Elev. Reliability Note:			DEM Ground Elev m:	217
Total Depth m:	5.3		Primary Name:	
Township:	FOLEY		Concession:	CON 8
Lot:	LOT 17		Municipality:	
Completion Date:	20-MAY-1998		Static Water Level:	1.8
Primary Water Use:			Sec. Water Use:	
--- Details ---				
Stratum ID:	7034416		Top Depth(m):	0.0
Bottom Depth(m):	0.2		Stratum Desc:	Topsoil
+				
Stratum ID:	7034417		Top Depth(m):	0.2
Bottom Depth(m):	1.5		Stratum Desc:	Sand. Very Loose. Brown.
+				
Stratum ID:	7034418		Top Depth(m):	1.5
Bottom Depth(m):	4.6		Stratum Desc:	Silty Clay, trace sand. Soft to firm. Brown and Grey. -120mm of brown sand at 1.82m depth.
+				
Stratum ID:	7034419		Top Depth(m):	4.6
Bottom Depth(m):	5.3		Stratum Desc:	Silty Sand. Loose. Grey.

<a href="#">42</a>	1 of 1	216.3	ON	BORE
Borehole ID:	873165		Type:	Borehole
Use:	Geotechnical/Geological Investigation		Status:	Decommissioned
Drill Method:	Rotary (conventional)		UTM Zone:	17
Easting:	582437		Northing:	5018863
Location Accuracy:			Orig. Ground Elev m:	-999.9
Elev. Reliability Note:			DEM Ground Elev m:	208
Total Depth m:	5.2		Primary Name:	
Township:	FOLEY		Concession:	CON 8
Lot:	LOT 17		Municipality:	
Completion Date:	27-FEB-1999		Static Water Level:	.6
Primary Water Use:			Sec. Water Use:	

Map Key	Number of Records	Elevation m	Site	DB
--- Details ---				
Stratum ID:	7034429		Top Depth(m):	0.0
Bottom Depth(m):	0.2		Stratum Desc:	Topsoil
+				
Stratum ID:	7034430		Top Depth(m):	0.2
Bottom Depth(m):	1.2		Stratum Desc:	Silty sand, occasional silt seams. Loose. Brown/Grey.
+				
Stratum ID:	7034431		Top Depth(m):	1.2
Bottom Depth(m):	1.4		Stratum Desc:	Clayey silt. Brown.
+				
Stratum ID:	7034432		Top Depth(m):	1.4
Bottom Depth(m):	1.7		Stratum Desc:	Silty Sand. Very Loose. Grey.
+				
Stratum ID:	7034433		Top Depth(m):	1.7
Bottom Depth(m):	4.6		Stratum Desc:	Silty Clay, occasional silty sand layers. Soft to firm. Brown to grey.
+				
Stratum ID:	7034434		Top Depth(m):	4.6
Bottom Depth(m):	5.2		Stratum Desc:	Silty sand, trace gravel. Very loose to compact. Grey.

43

1 of 1

218.9

ON

BORE

Borehole ID: 873163  
 Use: Geotechnical/Geological Investigation  
 Drill Method: Rotary (conventional)  
 Easting: 582485  
 Location Accuracy:  
 Elev. Reliability Note:  
 Total Depth m: 2.4  
 Township: FOLEY  
 Lot: LOT 17  
 Completion Date: 27-FEB-1999  
 Primary Water Use:

Type: Borehole  
 Status: Decommissioned  
 UTM Zone: 17  
 Northing: 5018893  
 Orig. Ground Elev m: -999.9  
 DEM Ground Elev m: 214  
 Primary Name:  
 Concession: CON 8  
 Municipality:  
 Static Water Level: 1.8  
 Sec. Water Use:

--- Details ---

Stratum ID:	7034420	Top Depth(m):	0.0
Bottom Depth(m):	0.1	Stratum Desc:	Topsoil
+			
Stratum ID:	7034421	Top Depth(m):	0.1
Bottom Depth(m):	0.2	Stratum Desc:	Silty Sand, trace topsoil. Grey.
+			
Stratum ID:	7034422	Top Depth(m):	0.2
Bottom Depth(m):	1.4	Stratum Desc:	Sand with occasional clayey silt interlayers. Compact. Brown/Grey.
+			
Stratum ID:	7034423	Top Depth(m):	1.4
Bottom Depth(m):	1.8	Stratum Desc:	Clayey silt. Very soft. Brown/Grey.

44

1 of 1

211.9

ON

BORE

Borehole ID: 873164  
 Use: Geotechnical/Geological Investigation  
 Drill Method: Rotary (conventional)  
 Easting: 582498  
 Location Accuracy:

Type: Borehole  
 Status: Decommissioned  
 UTM Zone: 17  
 Northing: 5018841  
 Orig. Ground Elev m: -999.9



Map Key	Number of Records	Elevation m	Site	DB
Elev. Reliability Note:			DEM Ground Elev m:	205
Total Depth m:	6.4		Primary Name:	
Township:	FOLEY		Concession:	CON 8
Lot:	LOT 17		Municipality:	
Completion Date:	27-FEB-1999		Static Water Level:	.3
Primary Water Use:			Sec. Water Use:	
--- Details ---				
Stratum ID:	7034424		Top Depth(m):	0.0
Bottom Depth(m):	0.3		Stratum Desc:	Topsoil
+				
Stratum ID:	7034425		Top Depth(m):	0.3
Bottom Depth(m):	0.8		Stratum Desc:	Silty sand, trace clay. Brown/grey, mottled
+				
Stratum ID:	7034426		Top Depth(m):	0.8
Bottom Depth(m):	1.5		Stratum Desc:	Silt, trace clay, occasional sand layers. Loose. Grey.
+				
Stratum ID:	7034427		Top Depth(m):	1.5
Bottom Depth(m):	5.8		Stratum Desc:	Silty Clay. Occasional silty sand. Layers. Soft. Grey.
+				
Stratum ID:	7034428		Top Depth(m):	5.8
Bottom Depth(m):	6.4		Stratum Desc:	Silty sand. Compact. Grey.

<a href="#">45</a>	1 of 2	240.8	lot 17 con 8 ON	WWIS
Well ID:	4808574		Lot:	017
Concession:	08		Concession Name:	CON
County:	PARRY SOUND		Municipality:	FOLEY TOWNSHIP
Easting Nad83:	582581.9		Northing Nad83:	5018664
Zone:	17		Utm Reliability:	unknown UTM
Primary Water Use:	Domestic		Construction Date:	05-SEP-00
Sec. Water Use:			Well Depth:	400 ft
Pump Rate:	3 GPM		Static Water Level:	40 ft
Flow Rate:			Clear/Cloudy:	CLOUDY
Specific Capacity:			Final Well Status:	Water Supply
Construction Method:	Rotary (Air)		Flowing (y/n):	N
Elevation (m):	243.94		Elevation Reliability:	
Depth to Bedrock:	6		Overburden/Bedrock:	Bedrock
Water Type:			Casing Material:	FRESH
--- Details ---				
Thickness:	BROWN		Original Depth:	6 ft
Material Colour:	SAND, LOOSE		Material:	6 ft
+				
Thickness:	GREY		Original Depth:	400 ft
Material Colour:	GRANITE, HARD, DENSE		Material:	394 ft

<a href="#">45</a>	2 of 2	240.8	lot 17 con 8 ON	WWIS
Well ID:	4808639		Lot:	017
Concession:	08		Concession Name:	CON
County:	PARRY SOUND		Municipality:	FOLEY TOWNSHIP
Easting Nad83:	582581.9		Northing Nad83:	5018664
Zone:	17		Utm Reliability:	unknown UTM

Map Key	Number of Records	Elevation m	Site	DB
Primary Water Use:	Domestic			Construction Date: 13-SEP-00
Sec. Water Use:				Well Depth:
Pump Rate:	4 GPM			Static Water Level:
Flow Rate:				Clear/Cloudy: CLEAR
Specific Capacity:				Final Well Status: Water Supply
Construction Method:	Other Method			Flowing (y/n): N
Elevation (m):	243.94			Elevation Reliability:
Depth to Bedrock:				Overburden/Bedrock: No formation data
Water Type:	FRESH			Casing Material: FRESH
<a href="#">46</a>	1 of 1	239.3	131 B FOLEY ON	WDSH
Site No.:	X1344			
Region:	NORTHEAST			
County:	PARRY SOUND			
Concession:	B			
Lot:	131			
Easting:	582650			
Northing:	5018100			
Zone:	17			
Date Closed:	1978			
Status:	CLOSED			
Classification:	A7 - POTENTIAL HUMAN IMPACT-RURAL MUNICIPAL/DOMESTIC WASTE - CLOSED >20 YRS			
%CommercialWste:	n/a			
%DomesticWste Rec:	n/a			
%LiquidWste Rec:	n/a			
%HazardousWste Rec:	n/a			
%Non-haz.Wste Rec:	n/a			
%Sewage/Sludge Rec:	n/a			
%Other Wste Rec:	n/a			
<a href="#">47</a>	1 of 1	239.2	Gun Club Dump '44 Parry Sound ON P2A 2W8	ANDR
Legal Description:	Foley Con B Lot 131			
Location Description:	wooded site on road to Dockmure adj., Hydro R-O-W			
Municipality:	Foley Township			
Current Municipality:	Seguin Township			
RM:	Parry Sound District			
Facility:	Dump			
Date Active:	1978			
Date Begun:				
Date Complete:	1978			
Area (Ha):				
Landfill Type:	Sanitary landfill			
Group Name:				
Operated By:				
Serial:	MOEE 1344			
NTS:	31E05			
Diameter (m):				
Waste Type:				
UTM X Nad 27:	582650			
UTM Y Nad 27:	5018100			
UTM Zone:	17			

Map Key	Number of Records	Elevation m	Site	DB
<a href="#">48</a>	1 of 1	239.7	<b>Gun Club Dump '03 1971</b> <b>Parry Sound ON P2A 2W8</b>	<b>ANDR</b>
Legal Description: Location Description: Municipality: Current Municipality: RM: Facility: Date Active: Date Begun: Date Complete: Area (Ha): Landfill Type: Group Name: Operated By: Serial: NTS: Diameter (m): Waste Type: UTM X Nad 27: UTM Y Nad 27: UTM Zone:		Foley Con B Lot 131 abuts township road to Dockmure, wooded site adj., gravel pit, adj., Hydro R-O-Ws, pt wooded site, adj., Gun Club Foley Township Seguin Township Parry Sound District Dump 1971  2.5   MOEE a521403 1971 31E05 250  582675 5017850 17		
<a href="#">49</a>	1 of 1	234.8	<b>131 A</b> <b>FOLEY ON</b>	<b>WDSH</b>
Site No.: Region: County: Concession: Lot: Easting: Northing: Zone: Date Closed: Status: Classification: %CommercialWste: %DomesticWste Rec: %LiquidWste Rec: %HazardousWste Rec: %Non-haz.Wste Rec: %Sewage/Sludge Rec: %Other Wste Rec:		A521403 NORTHEAST PARRY SOUND A 131 582750 5017850 17 n/a ACTIVE B4 - POTENTIAL ENVIRONMENT IMPACT-RURAL MUNICIPAL/DOMESTIC WASTE 0 0 0 0 0 0 0 100		
<a href="#">50</a>	1 of 1	233.7	<b>Gun Club Dump '03</b> <b>Parry Sound ON P2A 2W8</b>	<b>ANDR</b>
Legal Description: Location Description: Municipality: Current Municipality: RM:		Foley Con B Lot 131 wooded site, E of township road to Dockmure, adj., Hydro R-O-W Foley Township Seguin Township Parry Sound District		

Map Key	Number of Records	Elevation m	Site	DB
<div> <div>Facility:</div> <div>Dump</div> </div> <div> <div>Date Active:</div> <div>1971-90</div> </div> <div> <div>Date Begun:</div> <div></div> </div> <div> <div>Date Complete:</div> <div></div> </div> <div> <div>Area (Ha):</div> <div></div> </div> <div> <div>Landfill Type:</div> <div></div> </div> <div> <div>Group Name:</div> <div></div> </div> <div> <div>Operated By:</div> <div></div> </div> <div> <div>Serial:</div> <div>MOEE a521403</div> </div> <div> <div>NTS:</div> <div>31E05</div> </div> <div> <div>Diameter (m):</div> <div></div> </div> <div> <div>Waste Type:</div> <div></div> </div> <div> <div>UTM X Nad 27:</div> <div>582750</div> </div> <div> <div>UTM Y Nad 27:</div> <div>5017850</div> </div> <div> <div>UTM Zone:</div> <div>17</div> </div>				
<a href="#">51</a>	1 of 2	199.0	<b>HENVEY ON</b>	AMIS
<div> <div>Start Year:</div> <div>1/1/1926</div> </div> <div> <div>End Year:</div> <div>12/31/1929</div> </div> <div> <div>Effective Date:</div> <div>2003-01-27.15:37:01</div> </div> <div> <div>Jurisdiction:</div> <div>A.R.A.</div> </div> <div> <div>District Description:</div> <div>DORSET</div> </div> <div> <div>Official Name:</div> <div>BESNER</div> </div> <div> <div>Lot:</div> <div>5</div> </div> <div> <div>Concession:</div> <div>0</div> </div> <div> <div>Northing:</div> <div>5072543</div> </div> <div> <div>Easting:</div> <div>537190</div> </div> <div> <div>Zone:</div> <div>17</div> </div> <div> <div>Mine Plan/Section:</div> <div>NO</div> </div> <div> <div>Mine Status:</div> <div>ABANDONED</div> </div> <div> <div>Closure Plan:</div> <div>NO</div> </div> <div> <div>Closure Reason:</div> <div>CEASING PRODUCTION - OTHER</div> </div> <div> <div>Operational Access:</div> <div>HIGHWAY</div> </div> <div> <div>Primary Commodity:</div> <div>FELDSPAR (NONMETALS)</div> </div> <div> <div>Progressive Rehabilitation Plan:</div> <div>NO</div> </div> <div> <div>Revegetation:</div> <div>UNK</div> </div> <div> <div>Vegetation Description:</div> <div></div> </div> <div> <div>Vegetation Condition:</div> <div></div> </div> <div> <div>Evidence of Sulphide:</div> <div>UNK</div> </div> <div> <div>Evidence of Site Contamination:</div> <div>UNK</div> </div> <div> <div>Chemical Document:</div> <div>UNK</div> </div> <div> <div>Evidence of Presence of Animals:</div> <div>UNK</div> </div> <div> <div>Animal Description:</div> <div></div> </div> <div> <div>Background Information:</div> <div>QUARRY</div> </div> <div> <div>--- Details ---</div> <div></div> </div> <div> <div>Feature Class:</div> <div>FEATURE TO SURFACE</div> </div> <div> <div>Type:</div> <div>QUARRY</div> </div> <div> <div>Hazard Status:</div> <div>ACTIVE HAZARD</div> </div> <div> <div>Description:</div> <div></div> </div>				
<a href="#">51</a>	2 of 2	199.0	<b>Besner Mine ON</b>	MNR

Map Key	Number of Records	Elevation m	Site	DB
<hr/>				
Easting:		537190		
Northing:		5072543.004		
Zone:		17		
MDI No:		MDI41H15SE00014		
Deposit Status:		DEVELOPED PROSPECT WITHOUT RESERVES		
Mining Division:		SUDBURY		
Geological District:		SUDBURY		
Claim Map:		N/A		
Access Description:		From Hwy 526 and Hwy 69 near Britt, proceed north on Hwy 69 for 300m. Turn east onto the side road and proceed to the Besner farm. East through the farm yard 800m to hunt camp, south up hill 300m to pit site.		
--- Details ---				
Year:		1926		
Name:		Besner Mine		
Twp/Area:		HENVEY		
Con/Lot/Sec:		Lot: 5 Con: B		
Commodity:		URANIUM		
Deposit Characteristic:				
<hr/>				
<a href="#">52</a>	1 of 1	190.1	ON	WWIS
Well ID:	7212022		Lot:	
Concession:			Concession Name:	
County:	PARRY SOUND		Municipality:	INDIAN RESERVE HENVEY INLET 2
Easting Nad83:	533481		Northing Nad83:	5077490
Zone:	17		Utm Reliability:	margin of error : 30 m - 100 m
Primary Water Use:			Construction Date:	31-OCT-13
Sec. Water Use:			Well Depth:	
Pump Rate:			Static Water Level:	
Flow Rate:			Clear/Cloudy:	
Specific Capacity:			Final Well Status:	
Construction Method:			Flowing (y/n):	
Elevation (m):			Elevation Reliability:	
Depth to Bedrock:			Overburden/Bedrock:	
Water Type:			Casing Material:	

# Unplottable Summary

DB	Company Name/Site Name	Address	City	Postal
AGR	Adams Bros. Construction Ltd.	Lot 25, 26, Con 5	MCDOUGALL ON	
AGR	Lawrence Judd	Lot 18, Con 9	JOLY ON	
AGR	The Corporation of the Township of Seguin	Lot 24, 25, Con 3	FOLEY ON	
AGR	Mill Lake Stone Quarry Limited	Lot 24, 25, Con 3	MCDOUGALL ON	
AGR	Fowler Construction Company Limited	Lot 19, Con 1	MCDOUGALL ON	
AGR	Fowler Construction Company Limited	Lot 19, 20, Con 1	FOLEY ON	
AGR	Fowler Construction Company Limited	Lot 18, 19, Con 12	FOLEY ON	
AGR	Fowler Construction Company Limited	Lot 13,14,15,16,17,14,15, Con 4,3	MCDOUGALL ON	
AUWR	MILES J	HWY 69	NOBEL ON	
CA	FOWLER CONSTRUCTION CO.LTD-8-5070-89-917	PT. LOT 138/CONC. B/HWY #69	FOLEY TWP. ON	
CA	FOWLER CONSTRUCTION COMPANY LIMITED	PT. LOT 138, CONC. B	FOLEY TWP. ON	
CA	ESSO PETROLEUM CANADA (GAS BAR)	HIGHWAY 69 NORTH, NOBEL	MCDOUGALL TWP. ON	
CA	SCOTT'S HOSPITALITY INC.	PT.LOT 6/CON.A, HIGHWAY #69	MCDOUGALL TWP. ON	
EBR	Orvis and Iris Hunter	Lot 18, Concession 11	Parry Sound ON	
EHS		Hwy 69	Parry Sound Area ON	
EHS		Highway 69	Parry Sound ON	
EHS		Hwy 69	Parry Sound Area ON	

EHS		Highway 69	Nobel ON
EXP	HARRIS LAKE MARINA SPECIAL OPERATOR 0110	HARRIS LAKE RD SOUTH WEST SHORE	POINTE AU BARIL ON
FST	HARRIS LAKE MARINA SPECIAL OPERATOR 0110	HARRIS LAKE RDSOUTH WEST SHORE	POINTE AU BARIL ON
FST	W J R HALL O/A HALL'S COTTAGES CAMPSITES & MARINA	LOT 24 CON 3	PARRY SOUND ON
FST	HARRIS LAKE MARINA SPECIAL OPERATOR 0110	HARRIS LAKE RDSOUTH WEST SHORE	POINTE AU BARIL ON
FSTH	W J R HALL O/A HALL'S COTTAGES CAMPSITES & MARINA	LOT 24 CON 3	PARRY SOUND ON
FSTH		LOT 17 CON 8	PARRY SOUND ON
FSTH	W J R HALL O/A HALL'S COTTAGES CAMPSITES & MARINA	LOT 24 CON 3	PARRY SOUND ON
FSTH	HARRIS LAKE MARINA SPECIAL OPERATOR 0110	HARRIS LAKE RD	POINTE AU BARIL ON
GEN	PARRY SOUND READY MIX LIMITED	PART LOT 141, CONCESSION B	PARRY SOUND ON
GEN	Near North District School Board	RR #1	Parry Sound ON
GEN	Near North District School Board	RR #1	Parry Sound ON
GEN	ARMOUR, CORP. TOWNSHIP OF	LOT 17, CONC #9	ARMOUR TOWNSHIP ON
GEN	BOT CONSTRUCTION (OUT OF BUSINESS)05-791	N. SIDE OF HWY. 124, 500FT W OF HWY 69N	OAKVILLE ON
GEN	PARRY SOUND READY MIX LTD.	PT. LOT 141, CONC. B	PARRY SOUND ON
GEN	Near North District School Board	RR #1	Parry Sound ON
GEN	PARRY SOUND READY MIX LTD. 30-551	HWY 69 SOUTH TWP OF FOLEY	PARRY SOUND ON
GEN	PARRY SOUND READY MIX LTD.	HWY 69 SOUTH TWP OF FOLEY	PARRY SOUND ON
GEN	ESSO PETROLEUM CANADA	RR#3 PARRY SOUND/HWY. 69 NOBEL	DON MILLS ON
GEN	ESSO PETROLEUM	RR#3 PARRY SOUND/HWY. 69 NOBEL	DON MILLS ON

GEN	ESSO PETROLEUM CANADA	RR #3	PARRY SOUND ON
LIMO	The Corporation of the Township of Carling	Lot 24, Concession 2	Carling ON
LIMO	The Corporation of the Township of the Archipelago	Lot 25, Concession 6	The Archipelago ON
LIMO	The Corporation of the Township of McDougall	Lot 18, Concession 11	McDougall ON
PRT	HUNTERS GAS BAR TEXACO	PRT LOT 139 CON B HWY 69	PARRY SOUND ON
PRT	MIDGE CAROL FERGUSON	LOT 4 CON 25 HWY 69	POINTE AU BARIL ON
PRT	SMITH MARINE	LOT 27 CON 23 HWY 69 MOWAT	PARRY SOUND ON
PRT	NORTH STAR MOTEL & GAS BAR	LOT 141 CON B HWY 69	FOLEY TWP ON
PRT	ALVES MOTORS LTD	HWY 69 RR 2 LOT 112 CON B FOLEY TWP	PARRY SOUND ON
PRT	972440 ONTARIO INC NORTHWAY TRUCK STOP	HWY 69 RR 2	PARRY SOUND ON
PRT	LARRYS TAVERN INC PAUL PENFOLD	HWY 69	POINTE AU BARIL ON
PRT	JIMMIES SERVICE STATION GENERAL REPAIRS	LOT 2 CON B HWY 124	PARRY SOUND ON
PRT	HARRIS LAKE MARINA SPECIAL OPERATOR 0110	HARRIS LAKE RD SOUTH WEST SHORE	POINTE AU BARIL ON
PRT	HARRIS LAKE MARINA SPECIAL OPERATOR 0110	HARRIS LAKE RD SOUTH WEST SHORE	POINTE AU BARIL ON
PRT	OTTER LAKE MARINA	LOT 24 CON 4	PARRY SOUND ON
PRT	W J R HALL HALLS COTTAGES CAMPSITES AND MARINA	LOT 24 CON 3	PARRY SOUND ON
PRT	LEVERNE SHURR	LOT 6 CON A HWY 69 N	PARRY SOUND ON
PRT	347292 ONTARIO LTD	HWY 69 S	POINTE AU BARIL ON
PRT	SHELL GAS BAR	PRT LOT 18 CON A HWY 69	PARRY SOUND ON
PRT	RICKY TRUCKSTOP INC CRESTVIEW SQUARE	LOT 5 CON A HWY 69 N	NOBEL ON



PTTW	Fowler Construction Company Limited	Lot 19 and Part Lot 20 / Lots 18 and 19, Concession 1/12	Parry Sound ON
RST	POINTE AU BARIL SHELL STATION	HWY 69	PTE-AU-BARIL ON
RST	WING'S CAR STORAGE	HWY 69	PTE-AU-BARIL ON
RST	SHELL CANADA PRODUCTS	HWY 69	POINTE AU BARIL ON
RST	PETER'S MARINE REPAIR	BEACON LN OLD HWY 69	PARRY SOUND ON
SCT	CANADIAN CONCRETE SUPPLY LTD	HWY 124	PARRY SOUND ON
SCT	SUPERIOR SAILBOATS LIMITED	HWY 529A	POINTE-AU-BARIL ON
SCT	SUPERIOR SAILBOATS LIMITED	HWY 529	POINTE AU BARIL ON
SCT	PARRY SOUND READY-MIX LTD.	HWY 69	PARRY SOUND ON
SCT	C & V Woodworking	390 Hwy 518	Parry Sound ON
SCT	Parry Sound Ready-Mix Ltd.	180 Oastler Park Dr	Parry Sound ON
SCT	PARRY SOUND PALLETS LTD.	OLD HWY 69	PARRY SOUND ON
SPL	ONTARIO HYDRO	LOT 26, CONC 7, HARRISON TWP. CORNER OF HWY # 69/STURGEON BAY RD.	PARRY SOUND DISTRICT ON
SPL	VOYAGEUR	JUST OFF HWY 69 AT GEORGE HUNT MEMORIAL DRIVE - MACDOUGALL	PARRY SOUND DISTRICT ON
SPL		Hwy 69<UNOFFICIAL>	Carling ON
SPL	D & M Environmental Ltd<UNOFFICIAL>	Hwy 69, north of Pointe au Baril<UNOFFICIAL>	The Archipelago ON
SPL	Schroeder Freight Inc	Hwy 69, just south of Britt<UNOFFICIAL>	Wallbridge ON
SPL	Her Majesty the Queen in Right of Canada as Rep. by the Minister of Transport	Hwy 69, 4 to 4.5 km south of Pointe au Baril	The Archipelago ON
SPL	Malcolm Depassige	Hwy 69 South of Pointe au Baril	The Archipelago ON
SPL		Highway 69, Point Au Baril	The Archipelago ON
SPL	Peter Hodge Transport	Highway 69 just south of Shawanaga	Shawanaga ON

SPL		Highway 69	McDougall ON
SPL	AUTO HAULAWAY (1981) LTD.	HWY 69,6 KM NORTH OF NOBEL	PARRY SOUND DISTRICT ON
SPL	TRANSPORT TRUCK	HWY 69,19 KM NORTH OF PARRY SOUND	CARLING TWP. ON
SPL	J & F TRUCKING CO. LTD.	HWY 69, WITHIN SITE OF NOBEL POST OFFICE	MCDOUGALL TWP. ON
SPL	ALLIED VAN LINES	HWY 69, WALLBRIDGE TWP.	PARRY SOUND DISTRICT ON
SPL	REIMER EXPRESS LINES LTD.	HWY 69, OPPOSITE BOUCHER REAL ESTATE	PARRY SOUND TOWN ON
SPL	TRANSPORT TRUCK	HWY 69, N. OF POINTE-AU-BARIL 3/4 MILE FROM MOOSE LAKE	THE ARCHIPELAGO TWP. ON
SPL	SERVICE STATION	HWY 69 POINT AU BARIL	THE ARCHIPELAGO TWP. ON
SPL	TRANSPORT TRUCK	HWY 69 ON THE BRIDGE OVER MILL LAKE	MCDOUGALL TWP. ON
SPL	TRANSPORT TRUCK	HWY 69 N/B, 1 MILE NORTH OF BOWES STREET.	PARRY SOUND TOWN ON
SPL	UNKNOWN	HWY 69 JUST NORTH OF PARRY SOUND	PARRY SOUND DISTRICT ON
SPL	PRIVATE BUSINESS	HWY 69 BRITT, LONG BRANCH MOTEL	PARRY SOUND DISTRICT ON
SPL	MANITOULIN TRANSPORT	HWY 69 AT LAKE JOSEPH.	PARRY SOUND DISTRICT ON
SPL	B & K TRUCKING	HWY 69	PARRY SOUND DISTRICT ON
SPL	WEEKS CONSTRUCTION LTD	HWY 69	PARRY SOUND DISTRICT ON
SPL	SHERWAY TRANSPORT	HWY #69 NEAR HENVEY TWP	PARRY SOUND TOWN ON
SPL	TRANS-PROVINCIAL FREIGHT CARRI	HIGHWAY 69, HENVEY TOWNSHIP STILL RIVER TRUCK STOP	PARRY SOUND DISTRICT ON
SPL	TRANSPORT TRUCK	HIGHWAY 69 NORTH OF POINT AU BARIL	ARCHIPELAGO ON
SPL	PRIVATE OWNER	HIGHWAY 69	PARRY SOUND TOWN ON
SPL	ESSO PETROLEUM	HIGHWAY 69	PARRY SOUND

	CANADA		TOWN ON
SPL	TRANSPORT TRUCK	HENVEY TWP. BRITT, STILL R. AREA ON HWY 69	PARRY SOUND DISTRICT ON
SPL	TRANSPORT TRUCK	FROM PARRY SOUND, 20 KM NORTH ON HWY #69 (SHAWANAGA WARD)	THE ARCHIPELAGO TWP. ON
SPL	PENNY AND CASSON CONTRACTORS	ESSO SERVICE STATION #88001966 ON HWY 69 AT NOBEL	PARRY SOUND ON
SPL	SHELL CANADA PRODUCTS LTD.	CRESTVIEW SHELL STATION, HWY 69, NOBEL	MCDUGALL TWP. ON
SPL	MANITOULIN TRANSPORT	ALONG HWY. 69 FROM BRITT TO POINTE AU BARIL	PARRY SOUND DISTRICT ON
SPL	TANK TRUCKLINES	45 MI. S OF SUDBURY ON HWY 69, N OF PICKEREL BRIDGE., MOWAT TWP	PARRY SOUND DISTRICT ON
SPL	MANITOULIN TRANSPORT	2 KM N OF POINT AU BARIL, HWY 69	THE ARCHIPELAGO TWP. ON
SPL	ONTARIO HYDRO	APROX 1/2KM SOUTH OF HWY #529 ON RIGHT OF WAY OF HWY #69. HARRISON WARD	THE ARCHIPELAGO TWP. ON
SPL	BELL CANADA	BELL TOWER SITE HWY 518N EMSDALE	PARRY SOUND DISTRICT ON
SPL	TRANSPORT TRUCK	HWY 518 E/B, ALMOST TO BEAR LAKE. MONTEITH TWP.	PARRY SOUND DISTRICT ON
SPL	PRIVATE RESIDENCE	DUCK LAKE JUST OFF HWY. 518 ORVILLE	PARRY SOUND DISTRICT ON
SPL	Beacon Transit Line Inc.<UNOFFICIAL>	Hwy 400, south of Hwy 518<UNOFFICIAL>	Parry Sound ON
SPL	P.I. S 21(1)(f) ; Hydro One Networks Inc.	lot 25, Concession 3	Parry Sound ON
SPL	ONTARIO HYDRO	PATTERSON TWP. LOT 23, CON 2	PARRY SOUND DISTRICT ON
SPL	ONTARIO HYDRO	LOT 23, CONC. 1, PATTERSON TWP.	PARRY SOUND DISTRICT ON
SPL	PRIVATE OWNER	PORTAGE LAKE (VOYAGEUR RESTAURANT ON OLD HWY 69)	MCDUGALL TWP. ON
SPL	CONTRACTOR	QUARRY ON MCDUGALL RD, 2M EAST OF HWY 69	MCDUGALL TWP. ON
SPL	PRIVATE RESIDENCE	LOT 4, FIRE RTE 304, MCDUGALL RD	PARRY SOUND DISTRICT ON
SPL		Hwy 69 & Harris Lake Road	Wallbridge ON

SPL	Wilson's Truck Lines Limited	Highway 69, 1 km south of Pointe Au Baril	The Archipelago ON
SPL		Hwy 400, Northbound between Bowes and McDougall	Parry Sound ON
SPL	TRANSPORT TRUCK	HWY 69 NORTHBOUND NORTH OF PARRY SOUND	MCDOUGALL TWP. ON
SPL	TRANSPROVINCIAL FREIGHT	HWY # 69 NORTHBOUND, APPROX 10 MILES NORTH OF POINTE AU BARIL.	PARRY SOUND DISTRICT ON
SPL	Traveller's Transportation Service Inc. (Brampton)<UNOFFICIAL>	INTERSECTION OF HWY 69 AND OLD HWY 69<UNOFFICIAL>	Parry Sound ON
SPL	Jay Bird Trucking<UNOFFICIAL>		Carling ON
SPL	RESTAURANT	WENDY'S RESTAURANT HWY 69	MCDOUGALL TWP. ON
SPL	PRIVATE OWNER	WALLBRIDGE TOWNSHIP HWY 69 AT NAISCOOT RIVER BRIDGE.	PARRY SOUND DISTRICT ON
SPL	PRIVATE OWNER	SEGUIN RIVER AT MILL LAKE(AT HWY # 69 BRIDGE).	PARRY SOUND TOWN ON
SPL	ICG PROPANE	POINTE AU BARIL HAMLET ON HWY 69	PARRY SOUND DISTRICT ON
SPL	TRANSPORT TRUCK	ON HWY. 69, 9 KM NORTH OF POINTE AU BARIL	ARCHIPELAGO ON
SPL	J & M TRUCKING & EXCAVATING	ON HWY #69 BETWEEN KEY RIVER & STILL RIVER OPP DETACHMENT, HENVEY TWP	PARRY SOUND DISTRICT ON
SPL	TRANSPORT TRUCK	MVA, HIGHWAY 69 AT THE GORDON BAY MARINA	PARRY SOUND TOWN ON
SPL	MOTOR VEHICLE REPAIR SHOP	MTO RIGHT-AWAY ON SHOULDER OF HWY. 69 IN TOWN OF NOBEL	MCDOUGALL TWP. ON
SPL	PRIVATE OWNER	MACDONALDS PARKING LOT AT HWY 69.	PARRY SOUND TOWN ON
WDS	The Corporation of the Township of McDougall	McDougall Road, Lots 11 & 12, Conc. 4	McDougall ON
WDS	The Corporation of the Township of McDougall	McDougall Road, Lots 11 & 12, Conc. 4	McDougall ON
WWIS			ON
WWIS			ON
WWIS			ON

WWIS	POINTE AUBARIL ON
WWIS	ON
WWIS	ON
WWIS	ON
WWIS	ON
WWIS	ON
WWIS	ON
WWIS	ON
WWIS	ON
WWIS	ON
WWIS	ON
WWIS	ON
WWIS	ON
WWIS	ON
WWIS	ON
WWIS	ON
WWIS	ON
WWIS	ON
WWIS	ON
WWIS	ON
WWIS	ON
WWIS	ON
WWIS	ON

WWIS

ON

WWIS

ON

WWIS

ON

# Unplottable Report

---

**Site:** *Adams Bros. Construction Ltd.*  
*Lot 25, 26, Con 5 MCDOUGALL ON*

**Database:**  
*AGR*

ID: 624188  
Licence: CLASS B LICENCE <= 20000 TONNES  
Effective Date:  
Current Status:  
Status Date:  
Operation Type: Both Pit and Quarry  
Max Tonnage: 20000  
Unlimited Tonnage:  
Authority Type:  
Extraction Area:  
Licenced Area: 80  
Lot: 25, 26  
Concession: 5  
Section:  
Municipality: MCDOUGALL TP  
County: PARRY SOUND D  
District: Parry Sound District

---

**Site:** *Lawrence Judd*  
*Lot 18, Con 9 JOLY ON*

**Database:**  
*AGR*

ID: 624071  
Licence: CLASS B LICENCE <= 20000 TONNES  
Effective Date:  
Current Status:  
Status Date:  
Operation Type: PIT  
Max Tonnage: 20000  
Unlimited Tonnage: No  
Authority Type:  
Extraction Area:  
Licenced Area: 1  
Lot: 18  
Concession: 9  
Section:  
Municipality: JOLY TP  
County: PARRY SOUND D  
District: Parry Sound District

---

**Site:** *The Corporation of the Township of Seguin*  
*Lot 24, 25, Con 3 FOLEY ON*

**Database:**  
*AGR*

ID: 614561  
Licence: CLASS B LICENCE <= 20000 TONNES  
Effective Date:  
Current Status:  
Status Date:  
Operation Type: PIT

Max Tonnage: 20000  
Unlimited Tonnage: No  
Authority Type:  
Extraction Area:  
Licenced Area: 24.5  
Lot: 24, 25  
Concession: 3  
Section:  
Municipality: SEGUIN TP  
County: PARRY SOUND D  
District: Parry Sound District

---

**Site:** **Mill Lake Stone Quarry Limited**  
**Lot 24, 25, Con 3 MCDOUGALL ON**

**Database:**  
**AGR**

ID: 624176  
Licence: CLASS B LICENCE <= 20000 TONNES  
Effective Date:  
Current Status:  
Status Date:  
Operation Type: QUARRY  
Max Tonnage: 20000  
Unlimited Tonnage: No  
Authority Type:  
Extraction Area:  
Licenced Area: 6.91  
Lot: 24, 25  
Concession: 3  
Section:  
Municipality: MCDOUGALL TP  
County: PARRY SOUND D  
District: Parry Sound District

---

**Site:** **Fowler Construction Company Limited**  
**Lot 19, Con 1 MCDOUGALL ON**

**Database:**  
**AGR**

ID: 624216  
Licence: CLASS A LICENCE > 20000 TONNES  
Effective Date:  
Current Status:  
Status Date:  
Operation Type: BOTH PIT AND QUARRY  
Max Tonnage:  
Unlimited Tonnage: Yes  
Authority Type:  
Extraction Area:  
Licenced Area: 111.3  
Lot: 19  
Concession: 1  
Section:  
Municipality: MCDOUGALL TP  
County: PARRY SOUND D  
District: Parry Sound District

---

**Site:** **Fowler Construction Company Limited**  
**Lot 19, 20, Con 1 FOLEY ON**

**Database:**  
**AGR**

ID: 624216

---



Licence: CLASS A LICENCE > 20000 TONNES  
Effective Date:  
Current Status:  
Status Date:  
Operation Type: BOTH PIT AND QUARRY  
Max Tonnage:  
Unlimited Tonnage: Yes  
Authority Type:  
Extraction Area:  
Licenced Area: 111.3  
Lot: 19, 20  
Concession: 1  
Section:  
Municipality: SEGUIN TP  
County: PARRY SOUND D  
District: Parry Sound District

---

**Site:** **Fowler Construction Company Limited**  
**Lot 18, 19, Con 12 FOLEY ON**

**Database:**  
**AGR**

ID: 624216  
Licence: CLASS A LICENCE > 20000 TONNES  
Effective Date:  
Current Status:  
Status Date:  
Operation Type: BOTH PIT AND QUARRY  
Max Tonnage:  
Unlimited Tonnage: Yes  
Authority Type:  
Extraction Area:  
Licenced Area: 111.3  
Lot: 18, 19  
Concession: 12  
Section:  
Municipality: SEGUIN TP  
County: PARRY SOUND D  
District: Parry Sound District

---

**Site:** **Fowler Construction Company Limited**  
**Lot 13,14,15,16,17,14,15, Con 4,3 MCDOUGALL ON**

**Database:**  
**AGR**

ID: 624160  
Licence: CLASS A LICENCE > 20000 TONNES  
Effective Date:  
Current Status:  
Status Date:  
Operation Type: BOTH PIT AND QUARRY  
Max Tonnage:  
Unlimited Tonnage: Yes  
Authority Type:  
Extraction Area:  
Licenced Area: 39.1  
Lot: 13,14,15,16,17,14,15  
Concession: 4,3  
Section:  
Municipality: MCDOUGALL TP  
County: PARRY SOUND D  
District: Parry Sound District

---

**Site:** MILES J  
HWY 69 NOBEL ON

**Database:**  
AUWR

Facility: Scrap Metals  
Description: Other Waste Materials, Wholesale

---

**Site:** FOWLER CONSTRUCTION CO.LTD-8-5070-89-917  
PT. LOT 138/CONC. B/HWY #69 FOLEY TWP. ON

**Database:**  
CA

Certificate #: 8-5088-90-  
Application Year: 90  
Issue Date: 4/16/1991  
Approval Type: Industrial air  
Status: Cancelled  
Application Type:  
Client Name:  
Client Address:  
Client City:  
Client Postal Code:  
Project Description: INST. OF NEW UF70 ULTRAFLAME BURNER  
Contaminants:  
Emission Control:

---

**Site:** FOWLER CONSTRUCTION COMPANY LIMITED  
PT. LOT 138, CONC. B FOLEY TWP. ON

**Database:**  
CA

Certificate #: 8-5070-89-  
Application Year: 89  
Issue Date: 10/10/1989  
Approval Type: Industrial air  
Status: Approved  
Application Type:  
Client Name:  
Client Address:  
Client City:  
Client Postal Code:  
Project Description: HOT MIX ASPHALT PRODUCTION FACILITY  
Contaminants: Suspended Particulate Matter  
Emission Control: Cyclone, Venturi Scrubber, Mist Eliminator,

---

**Site:** ESSO PETROLEUM CANADA (GAS BAR)  
HIGHWAY 69 NORTH, NOBEL MCDOUGALL TWP. ON

**Database:**  
CA

Certificate #: 8-5022-91-  
Application Year: 91  
Issue Date: 5/6/1991  
Approval Type: Industrial air  
Status: Approved  
Application Type:  
Client Name:  
Client Address:  
Client City:  
Client Postal Code:  
Project Description: HYDROCARBON VAPOUR EXTRACTION SYSTEM  
Contaminants: Benzene (Carcinogen Requires Bact), Toluene(Pentyl Methane)(Methyl Benzene), Xylene,  
Ethyl Benzene  
Emission Control: Act. Charcoal Filter

---

---

**Site:** **SCOTT'S HOSPITALITY INC.**  
**PT.LOT 6/CON.A, HIGHWAY #69 MCDUGALL TWP. ON**

**Database:**  
**CA**

Certificate #: 8-5049-95-  
Application Year: 95  
Issue Date: 5/24/1995  
Approval Type: Industrial air  
Status: Approved  
Application Type:  
Client Name:  
Client Address:  
Client City:  
Client Postal Code:  
Project Description: KITCHEN EXHAUST FOR WENDY'S/TIM HORTONS  
Contaminants:  
Emission Control:

---

**Site:** **Orvis and Iris Hunter**  
**Lot 18, Concession 11 Parry Sound ON**

**Database:**  
**EBR**

Year: 2007  
EBR Registry No.: 010-0179  
Ministry Ref. No.: S46-504-001(2007)  
Type: Instrument Proposal  
Instrument Type: Approval for use of a former waste disposal site. - EPA s. 46  
Proposal Date:  
Location: Lot 18, Concession 11, Township of McDougall, District of Parry Sound, Ontario  
Proponent Address: 13 Pleasantview Drive Parry Sound Ontario Canada P2A 2W9

---

**Site:**  
**Hwy 69 Parry Sound Area ON**

**Database:**  
**EHS**

Order No.: 20061208010  
Report Date: 12/19/2006  
Report Type: Custom Report  
Search Radius (km): 1  
Addit. Info Ordered:

---

**Site:**  
**Highway 69 Parry Sound ON**

**Database:**  
**EHS**

Order No.: 20071026042  
Report Date: 11/6/2007  
Report Type: CAN - Custom Report  
Search Radius (km): 0.5  
Addit. Info Ordered:

---

**Site:**  
**Hwy 69 Parry Sound Area ON**

**Database:**  
**EHS**

Order No.: 20061208011  
Report Date: 12/19/2006  
Report Type: Custom Report  
Search Radius (km): 1

Addit. Info Ordered:

---

**Site:** **Highway 69 Nobel ON**

**Database:**  
**EPS**

Order No.: 20081124005  
Report Date: 11/26/2008  
Report Type: Custom Report  
Search Radius (km): 0.25  
Addit. Info Ordered:

---

**Site:** **HARRIS LAKE MARINA SPECIAL OPERATION 0110**  
**HARRIS LAKE RD SOUTH WEST SHORE POINTE AU BARIL ON**

**Database:**  
**EXP**

Instance ID: 53474  
TSSA Program Area:  
Maximum Hazard Rank:  
Instance Number: 10925598  
Instance Type: FS Propane Tank  
Status: EXPIRED  
Description: FS Propane Tank

---

**Site:** **HARRIS LAKE MARINA SPECIAL OPERATION 0110**  
**HARRIS LAKE RDSOUTH WEST SHORE POINTE AU BARIL ON**

**Database:**  
**FST**

Instance Number: 11644774  
Cont Name:  
Instance Type: FS Liquid Fuel Tank  
Fuel Type: Gasoline  
Status: Active  
Capacity: 5000  
Tank Material: Steel  
Corrosion Protection: Sacrificial anode  
Tank Type: Single Wall UST  
Install Year: 1993  
Parent Facility Type: FS Marina  
Facility Type: FS Liquid Fuel Tank

---

**Site:** **W J R HALL O/A HALL'S COTTAGES CAMPSITES & MARINA**  
**LOT 24 CON 3 PARRY SOUND ON**

**Database:**  
**FST**

Instance Number: 10912699  
Cont Name:  
Instance Type: FS Liquid Fuel Tank  
Fuel Type: Gasoline  
Status: Active  
Capacity: 4546  
Tank Material: Steel  
Corrosion Protection: Sacrificial anode  
Tank Type: Single Wall UST  
Install Year: 1991  
Parent Facility Type: FS Gasoline Station - Full Serve  
Facility Type: FS Liquid Fuel Tank

**Site:** HARRIS LAKE MARINA SPECIAL OPERATION 0110  
HARRIS LAKE RDSOUTH WEST SHORE POINTE AU BARIL ON

**Database:**  
FSTH

Instance Number: 10925607  
Cont Name:  
Instance Type: FS Liquid Fuel Tank  
Fuel Type: Gasoline  
Status: Active  
Capacity: 5000  
Tank Material: Steel  
Corrosion Protection: Sacrificial anode  
Tank Type: Single Wall UST  
Install Year: 1993  
Parent Facility Type: FS Marina  
Facility Type: FS Liquid Fuel Tank

---

**Site:** W J R HALL O/A HALL'S COTTAGES CAMPSITES & MARINA  
LOT 24 CON 3 PARRY SOUND ON

**Database:**  
FSTH

License Issue Date: 2/22/2002  
Tank Status: Licensed  
Tank Status As Of: August 2007  
Operation Type: Retail Fuel Outlet  
Facility Type: Gasoline Station - Full Serve

--- Details ---

Status: Active  
Capacity (L): 4546  
Year of Installation: 1991  
Corrosion Protection:  
Tank Fuel Type: Liquid Fuel Single Wall UST - Gasoline

---

**Site:** LOT 17 CON 8 PARRY SOUND ON

**Database:**  
FSTH

License Issue Date: 9/20/2002  
Tank Status: Licensed  
Tank Status As Of: August 2007  
Operation Type: Retail Fuel Outlet  
Facility Type: Gasoline Station - Full Serve

--- Details ---

Status: Active  
Capacity (L): 3785  
Year of Installation: 1999  
Corrosion Protection:  
Tank Fuel Type: Liquid Fuel Double Wall AST - Gasoline

+

Status: Active  
Capacity (L): 3785  
Year of Installation: 1999  
Corrosion Protection:  
Tank Fuel Type: Liquid Fuel Double Wall AST - Gasoline

+

Status: Active  
Capacity (L): 3785  
Year of Installation: 1999  
Corrosion Protection:  
Tank Fuel Type: Liquid Fuel Double Wall AST - Gasoline

+

Status: Active

Capacity (L): 3785  
Year of Installation: 1999  
Corrosion Protection:  
Tank Fuel Type: Liquid Fuel Double Wall AST - Gasoline

---

**Site:** **W J R HALL O/A HALL'S COTTAGES CAMPSITES & MARINA**  
**LOT 24 CON 3 PARRY SOUND ON**

**Database:**  
**FSTH**

License Issue Date: 2/22/2002  
Tank Status: Licensed  
Tank Status As Of: December 2008  
Operation Type: Retail Fuel Outlet  
Facility Type: Gasoline Station - Full Serve

--- Details ---

Status: Active  
Capacity (L): 4546  
Year of Installation: 1991  
Corrosion Protection:  
Tank Fuel Type: Liquid Fuel Single Wall UST - Gasoline

---

**Site:** **HARRIS LAKE MARINA SPECIAL OPERATION 0110**  
**HARRIS LAKE RD POINTE AU BARIL ON**

**Database:**  
**FSTH**

License Issue Date: 7/26/2002  
Tank Status: Licensed  
Tank Status As Of: December 2008  
Operation Type: Retail Fuel Outlet  
Facility Type: Marina

--- Details ---

Status: Active  
Capacity (L): 10000  
Year of Installation: 1991  
Corrosion Protection:  
Tank Fuel Type: Liquid Fuel Single Wall UST - Gasoline

+

Status: Active  
Capacity (L): 10000  
Year of Installation: 1991  
Corrosion Protection:  
Tank Fuel Type: Liquid Fuel Single Wall UST - Gasoline

---

**Site:** **PARRY SOUND READY MIX LIMITED**  
**PART LOT 141, CONCESSION B PARRY SOUND ON**

**Database:**  
**GEN**

Generator #: ON1147800  
Approval Yrs: 99,00,01  
SIC Code: 4121  
SIC Description: HIGHWAYS, STR., ETC.

--- Details ---

Waste Code: 252  
Waste Description: WASTE OILS & LUBRICANTS

---

**Site:** **Near North District School Board**  
**RR #1 Parry Sound ON**

**Database:**  
**GEN**

Generator #: ON5068570  
Approval Yrs: 2010  
SIC Code: 611690

SIC Description: All Other Schools and Instruction

--- Details ---

Waste Code: 148  
Waste Description: INORGANIC LABORATORY CHEMICALS  
+  
Waste Code: 263  
Waste Description: ORGANIC LABORATORY CHEMICALS  
+  
Waste Code: 331  
Waste Description: WASTE COMPRESSED GASES  
+  
Waste Code: 213  
Waste Description: PETROLEUM DISTILLATES  
+  
Waste Code: 212  
Waste Description: ALIPHATIC SOLVENTS  
+  
Waste Code: 145  
Waste Description: PAINT/PIGMENT/COATING RESIDUES

---

**Site:** Near North District School Board  
RR #1 Parry Sound ON

**Database:**  
**GEN**

Generator #: ON5068570  
Approval Yrs: 2011  
SIC Code: 611690  
SIC Description: All Other Schools and Instruction

--- Details ---

Waste Code: 263  
Waste Description: ORGANIC LABORATORY CHEMICALS  
+  
Waste Code: 331  
Waste Description: WASTE COMPRESSED GASES  
+  
Waste Code: 213  
Waste Description: PETROLEUM DISTILLATES  
+  
Waste Code: 148  
Waste Description: INORGANIC LABORATORY CHEMICALS  
+  
Waste Code: 212  
Waste Description: ALIPHATIC SOLVENTS  
+  
Waste Code: 145  
Waste Description: PAINT/PIGMENT/COATING RESIDUES

---

**Site:** ARMOUR, CORP. TOWNSHIP OF  
LOT 17, CONC #9 ARMOUR TOWNSHIP ON

**Database:**  
**GEN**

Generator #: ON1134201  
Approval Yrs: 95,96  
SIC Code: 6351  
SIC Description: GARAGES(GEN. REPAIR)

--- Details ---

Waste Code: 252  
Waste Description: WASTE OILS & LUBRICANTS

---

**Site:** BOT CONSTRUCTION (OUT OF BUSINESS)05-791

**Database:**  
**GEN**

**N. SIDE OF HWY. 124, 500FT W OF HWY 69N OAKVILLE ON**

Generator #: ON0652210  
Approval Yrs: 92,93,94,95,96,97,98  
SIC Code: 4121  
SIC Description: HIGHWAYS, STR., ETC.

--- Details ---

Waste Code: 252  
Waste Description: WASTE OILS & LUBRICANTS

---

**Site:** **PARRY SOUND READY MIX LTD.**  
**PT. LOT 141, CONC. B PARRY SOUND ON**

**Database:**  
**GEN**

Generator #: ON1147800  
Approval Yrs: 92,93,97,98  
SIC Code: 4121  
SIC Description: HIGHWAYS, STR., ETC.

--- Details ---

Waste Code: 252  
Waste Description: WASTE OILS & LUBRICANTS

---

**Site:** **Near North District School Board**  
**RR #1 Parry Sound ON**

**Database:**  
**GEN**

Generator #: ON5068570  
Approval Yrs: 2009  
SIC Code: 611690  
SIC Description: All Other Schools and Instruction

--- Details ---

Waste Code: 145  
Waste Description: PAINT/PIGMENT/COATING RESIDUES  
+  
Waste Code: 148  
Waste Description: INORGANIC LABORATORY CHEMICALS  
+  
Waste Code: 212  
Waste Description: ALIPHATIC SOLVENTS  
+  
Waste Code: 213  
Waste Description: PETROLEUM DISTILLATES  
+  
Waste Code: 263  
Waste Description: ORGANIC LABORATORY CHEMICALS  
+  
Waste Code: 331  
Waste Description: WASTE COMPRESSED GASES

---

**Site:** **PARRY SOUND READY MIX LTD. 30-551**  
**HWY 69 SOUTH TWP OF FOLEY PARRY SOUND ON**

**Database:**  
**GEN**

Generator #: ON1147800  
Approval Yrs: 94,95,96  
SIC Code: 4121  
SIC Description: HIGHWAYS, STR., ETC.

--- Details ---

Waste Code: 252  
Waste Description: WASTE OILS & LUBRICANTS



---

**Site:** **PARRY SOUND READY MIX LTD.**  
**HWY 69 SOUTH TWP OF FOLEY PARRY SOUND ON**

**Database:**  
**GEN**

Generator #: ON1147800  
Approval Yrs: 89  
SIC Code: 4121  
SIC Description: HIGHWAYS, STR., ETC.

--- Details ---

Waste Code: 252  
Waste Description: WASTE OILS & LUBRICANTS

---

**Site:** **ESSO PETROLEUM CANADA**  
**RR#3 PARRY SOUND/HWY. 69 NOBEL DON MILLS ON**

**Database:**  
**GEN**

Generator #: ON0000793  
Approval Yrs: 89,90  
SIC Code: 6331  
SIC Description: GASOLINE SERV. ST.

--- Details ---

Waste Code: 221  
Waste Description: LIGHT FUELS

---

**Site:** **ESSO PETROLEUM CANADA 14-775**  
**RR#3 PARRY SOUND/HWY. 69 NOBEL DON MILLS ON**

**Database:**  
**GEN**

Generator #: ON0000793  
Approval Yrs: 92,93,94,95,96,97  
SIC Code: 6331  
SIC Description: GASOLINE SERV. ST.

--- Details ---

Waste Code: 221  
Waste Description: LIGHT FUELS

---

**Site:** **ESSO PETROLEUM CANADA**  
**RR #3 PARRY SOUND ON**

**Database:**  
**GEN**

Generator #: ON0000793  
Approval Yrs: 98  
SIC Code: 6331  
SIC Description: GASOLINE SERV. ST.

--- Details ---

Waste Code: 221  
Waste Description: LIGHT FUELS

---

**Site:** **The Corporation of the Township of Carling**  
**Lot 24, Concession 2 Carling ON**

**Database:**  
**LIMO**

C of A Number: A521103  
Operation Status: Closed  
C of A Issue Date:  
Site Name: School Site  
MOE Region:  
MOE District:  
C of A Issued to:  
Landfill Type:

Site County:  
Total Site Area:  
Footprint:  
Total Approved Capac:  
Fill Rate:  
Contam. Atten. Zone:  
Air Emmis. Monitor:  
Groundwater Monitor:  
Surf. Water Monitor:  
Landfill Gas Monitor:  
Natural Attenuation:  
Liners:  
Cover Material:  
Leachate Off Site:  
Leachate On Site:  
Landfill Gas Manag.(P):  
Landfill Gas Manag.(F):  
Landfill Gas Manag.(E):  
Financial Assurance:  
Req Coll. Landfill Gas:  
Landfill Gas Collected:  
Est Remain Capac(ERC):  
ERC Date Last Determ.:  
ERC Methodology:  
Total Waste Rec.(TWR):  
TWR Methodology:  
Last Reporting Year:

---

**Site:**    **The Corporation of the Township of the Archipelago**  
            **Lot 25, Concession 6 The Archipelago ON**

**Database:**  
**LIMO**

C of A Number:                    A7297501  
Operation Status:                Closed  
C of A Issue Date:  
Site Name:  
MOE Region:  
MOE District:  
C of A Issued to:  
Landfill Type:  
Site County:  
Total Site Area:  
Footprint:  
Total Approved Capac:  
Fill Rate:  
Contam. Atten. Zone:  
Air Emmis. Monitor:  
Groundwater Monitor:  
Surf. Water Monitor:  
Landfill Gas Monitor:  
Natural Attenuation:  
Liners:  
Cover Material:  
Leachate Off Site:  
Leachate On Site:  
Landfill Gas Manag.(P):  
Landfill Gas Manag.(F):  
Landfill Gas Manag.(E):  
Financial Assurance:  
Req Coll. Landfill Gas:  
Landfill Gas Collected:  
Est Remain Capac(ERC):  
ERC Date Last Determ.:

ERC Methodology:  
Total Waste Rec.(TWR):  
TWR Methodology:  
Last Reporting Year:

---

**Site:**    **The Corporation of the Township of McDougall  
Lot 18, Concession 11 McDougall ON**

**Database:**  
**LIMO**

C of A Number:                    A522102  
Operation Status:                Closed  
C of A Issue Date:  
Site Name:  
MOE Region:  
MOE District:  
C of A Issued to:  
Landfill Type:  
Site County:  
Total Site Area:  
Footprint:  
Total Approved Capac:  
Fill Rate:  
Contam. Atten. Zone:  
Air Emmis. Monitor:  
Groundwater Monitor:  
Surf. Water Monitor:  
Landfill Gas Monitor:  
Natural Attenuation:  
Liners:  
Cover Material:  
Leachate Off Site:  
Leachate On Site:  
Landfill Gas Manag.(P):  
Landfill Gas Manag.(F):  
Landfill Gas Manag.(E):  
Financial Assurance:  
Req Coll. Landfill Gas:  
Landfill Gas Collected:  
Est Remain Capac(ERC):  
ERC Date Last Determ.:  
ERC Methodology:  
Total Waste Rec.(TWR):  
TWR Methodology:  
Last Reporting Year:

---

**Site:**    **HUNTERS GAS BAR TEXACO  
PRT LOT 139 CON B HWY 69 PARRY SOUND ON**

**Database:**  
**PRT**

Location ID:                    11384  
Type:                            retail  
Expiry Date:                    1991-07-31  
Capacity (L):                    0  
Licence #:                      0051780001

---

**Site:**    **MIDGE CAROL FERGUSON  
LOT 4 CON 25 HWY 69 POINTE AU BARIL ON**

**Database:**  
**PRT**

Location ID:                    11879  
Type:                            retail

Expiry Date: 1993-05-31  
Capacity (L): 95466  
Licence #: 0055946001

---

**Site:** **SMITH MARINE**  
**LOT 27 CON 23 HWY 69 MOWAT PARRY SOUND ON**

**Database:**  
**PRT**

Location ID: 11368  
Type: retail  
Expiry Date: 1995-07-31  
Capacity (L): 500  
Licence #: 0056099001

---

**Site:** **NORTH STAR MOTEL & GAS BAR**  
**LOT 141 CON B HWY 69 FOLEY TWP ON**

**Database:**  
**PRT**

Location ID: 4938  
Type: retail  
Expiry Date: 1995-08-31  
Capacity (L): 63644  
Licence #: 0051910001

---

**Site:** **ALVES MOTORS LTD**  
**HWY 69 RR 2 LOT 112 CON B FOLEY TWP PARRY SOUND ON**

**Database:**  
**PRT**

Location ID: 11361  
Type: retail  
Expiry Date: 1996-01-31  
Capacity (L): 0  
Licence #: 0010231001

---

**Site:** **972440 ONTARIO INC NORTHWAY TRUCK STOP**  
**HWY 69 RR 2 PARRY SOUND ON**

**Database:**  
**PRT**

Location ID: 20229  
Type: retail  
Expiry Date: 1995-09-30  
Capacity (L): 127277  
Licence #: 0076366350

---

**Site:** **LARRYS TAVERN INC PAUL PENFOLD**  
**HWY 69 POINTE AU BARIL ON**

**Database:**  
**PRT**

Location ID: 29298  
Type: retail  
Expiry Date: 1996-01-31  
Capacity (L): 4540  
Licence #: 0076435015

---

**Site:** **JIMMIES SERVICE STATION GENERAL REPAIRS**  
**LOT 2 CON B HWY 124 PARRY SOUND ON**

**Database:**  
**PRT**

Location ID: 11365

Type: retail  
Expiry Date: 1995-09-30  
Capacity (L): 0  
Licence #: 0026203001

---

**Site:** **HARRIS LAKE MARINA SPECIAL OPERATION 0110**  
**HARRIS LAKE RD SOUTH WEST SHORE POINTE AU BARIL ON**

**Database:**  
**PRT**

Location ID: 11875  
Type: retail  
Expiry Date: 1995-07-31  
Capacity (L): 2000  
Licence #: 0033684002

---

**Site:** **HARRIS LAKE MARINA SPECIAL OPERATION 0110**  
**HARRIS LAKE RD SOUTH WEST SHORE POINTE AU BARIL ON**

**Database:**  
**PRT**

Location ID: 11875  
Type: retail  
Expiry Date: 1995-07-31  
Capacity (L): 3500  
Licence #: 0033684001

---

**Site:** **OTTER LAKE MARINA**  
**LOT 24 CON 4 PARRY SOUND ON**

**Database:**  
**PRT**

Location ID: 11367  
Type: retail  
Expiry Date: 1995-06-30  
Capacity (L): 1250  
Licence #: 0053428001

---

**Site:** **W J R HALL HALLS COTTAGES CAMPSITES AND MARINA**  
**LOT 24 CON 3 PARRY SOUND ON**

**Database:**  
**PRT**

Location ID: 11366  
Type: retail  
Expiry Date: 1996-03-31  
Capacity (L): 1000  
Licence #: 0015623001

---

**Site:** **LEVERNE SHURR**  
**LOT 6 CON A HWY 69 N PARRY SOUND ON**

**Database:**  
**PRT**

Location ID: 11372  
Type: retail  
Expiry Date: 1995-07-31  
Capacity (L): 25957  
Licence #: 0022508001

---

**Site:** **347292 ONTARIO LTD**  
**HWY 69 S POINTE AU BARIL ON**

**Database:**  
**PRT**

Location ID: 11867  
Type: retail  
Expiry Date: 1994-08-31  
Capacity (L): 1000  
Licence #: 0034303001

---

**Site:** **SHELL GAS BAR**  
**PRT LOT 18 CON A HWY 69 PARRY SOUND ON**

**Database:**  
**PRT**

Location ID: 11374  
Type: retail  
Expiry Date: 1991-12-31  
Capacity (L): 0  
Licence #: 0023882001

---

**Site:** **RICKY TRUCKSTOP INC CRESTVIEW SQUARE**  
**LOT 5 CON A HWY 69 N NOBEL ON**

**Database:**  
**PRT**

Location ID: 9954  
Type: retail  
Expiry Date: 1994-07-31  
Capacity (L): 31984  
Licence #: 0056088001

---

**Site:** **Fowler Construction Company Limited**  
**Lot 19 and Part Lot 20 / Lots 18 and 19, Concession 1/12 Parry Sound ON**

**Database:**  
**PTTW**

Year: 2009  
EBR Registry No.: 010-5638  
Ministry Ref. No.: 7746-7N4Q37  
Type: Instrument Decision  
Instrument Type: (OWRA s. 34) - Permit to take water  
Proposal Date: January 09, 2009  
Location: Lot 19 and Part Lot 20 / Lots 18 and 19, Concession 1/12, Parry Sound Town, District of Parry Sound McDOUGALL  
Proponent Address: 1206 Rosewarne Drive, P.O. Box 630 Bracebridge Ontario P1L 1T9

---

**Site:** **POINTE AU BARIL SHELL STATION**  
**HWY 69 PTE-AU-BARIL ON**

**Database:**  
**RST**

Facility: Service Stations-Gasoline, Oil & Natural Gas  
Description:

---

**Site:** **WING'S CAR STORAGE**  
**HWY 69 PTE-AU-BARIL ON**

**Database:**  
**RST**

Facility: Service Stations-Gasoline, Oil & Natural Gas  
Description:

---

**Site:** **SHELL CANADA PRODUCTS**  
**HWY 69 POINTE AU BARIL ON**

**Database:**  
**RST**

Facility: Service Stations-Gasoline, Oil & Natural Gas

Description:

---

**Site:** PETER'S MARINE REPAIR  
BEACON LN OLD HWY 69 PARRY SOUND ON

**Database:**  
RST

Facility: MARINAS  
Description:

---

**Site:** CANADIAN CONCRETE SUPPLY LTD  
HWY 124 PARRY SOUND ON

**Database:**  
SCT

Established: 1975  
Plant Size (ft²):  
Employment: 4

--- Details ---

SIC/NAICS Code: 3273  
Description: READY-MIXED CONCRETE

---

**Site:** SUPERIOR SAILBOATS LIMITED  
HWY 529A POINTE-AU-BARIL ON

**Database:**  
SCT

Established: 1964  
Plant Size (ft²): 392040  
Employment: 8

--- Details ---

SIC/NAICS Code: 3732  
Description: BOAT BUILDING AND REPAIRING

+

SIC/NAICS Code: 336612  
Description: Boat Building

---

**Site:** SUPERIOR SAILBOATS LIMITED  
HWY 529 POINTE AU BARIL ON

**Database:**  
SCT

Established: 1964  
Plant Size (ft²): 392040  
Employment: 8

--- Details ---

SIC/NAICS Code: 3732  
Description: BOAT BUILDING & REPAIRING

---

**Site:** PARRY SOUND READY-MIX LTD.  
HWY 69 PARRY SOUND ON

**Database:**  
SCT

Established: 1965  
Plant Size (ft²): 0  
Employment: 4

--- Details ---

SIC/NAICS Code: 3273  
Description: READY-MIXED CONCRETE

+

SIC/NAICS Code: 327320  
Description: Ready-Mix Concrete Manufacturing

---

**Site:** C & V Woodworking  
390 Hwy 518 Parry Sound ON

**Database:**  
SCT

Established: 8/1/1997  
Plant Size (ft²):  
Employment:

--- Details ---  
SIC/NAICS Code: 321919  
Description: Other Millwork

---

**Site:** Parry Sound Ready-Mix Ltd.  
180 Oastler Park Dr Parry Sound ON

**Database:**  
SCT

Established: 01-AUG-65  
Plant Size (ft²):  
Employment:

--- Details ---  
SIC/NAICS Code: 327320  
Description: Ready-Mix Concrete Manufacturing

---

**Site:** PARRY SOUND PALLETS LTD.  
OLD HWY 69 PARRY SOUND ON

**Database:**  
SCT

Established: 1971  
Plant Size (ft²): 7400  
Employment: 9

--- Details ---  
SIC/NAICS Code: 2448  
Description: WOOD PALLETS & SKIDS  
+  
SIC/NAICS Code: 2449  
Description: WOOD CONTAINERS, N.E.C.  
+  
SIC/NAICS Code: 2499  
Description: WOOD PRODUCTS, N.E.C.

---

**Site:** ONTARIO HYDRO  
LOT 26, CONC 7, HARRISON TWP. CORNER OF HWY # 69/STURGEON BAY RD. PARRY SOUND DISTRICT ON

**Database:**  
SPL

Ref No.: 144240  
Incident Dt: 7/28/1997  
MOE Reported Dt: 7/28/1997  
Contaminant Name:  
Contaminant Quantity:  
Incident Summary: ONTARIO HYDRO - 25 L HY- DRAULIC OIL ONTO GROUND FROM TRUCK, CLEANED UP.  
Incident Cause: PIPE/HOSE LEAK  
Incident Reason: EQUIPMENT FAILURE  
Nature of Impact: Soil contamination  
Receiving Medium: LAND  
Environmental Impact: CONFIRMED

---

**Site:** VOYAGEUR  
JUST OFF HWY 69 AT GEORGE HUNT MEMORIAL DRIVE - MACDOUGALL PARRY SOUND DISTRICT

**Database:**  
SPL



**ON**

Ref No.: 17814  
Incident Dt: 4/29/1989  
MOE Reported Dt: 4/29/1989  
Contaminant Name:  
Contaminant Quantity:  
Incident Summary: VOYAGEUR GAS BAR - GASOLINE ODORS AND SHEEN IN CULVERT.  
Incident Cause: UNDERGROUND TANK LEAK  
Incident Reason: UNKNOWN  
Nature of Impact:  
Receiving Medium: LAND / WATER  
Environmental Impact:

---

**Site:** **Hwy 69<UNOFFICIAL> Carling ON** **Database:** **SPL**

Ref No.: 5026-6EHH26  
Incident Dt: 7/21/2005  
MOE Reported Dt: 7/21/2005  
Contaminant Name: DIESEL FUEL  
Contaminant Quantity:  
Incident Summary: MVA: Hwy 69, Parry Sound, diesel to grnd.  
Incident Cause:  
Incident Reason:  
Nature of Impact: Soil Contamination  
Receiving Medium: Land  
Environmental Impact: Possible

---

**Site:** **D & M Environmental Ltd<UNOFFICIAL>** **Database:**  
**Hwy 69, north of Pointe au Baril<UNOFFICIAL> The Archipelago ON** **SPL**

Ref No.: 4324-6XQQKK  
Incident Dt:  
MOE Reported Dt: 1/23/2007  
Contaminant Name: GASOLINE  
Contaminant Quantity: unknown other - see incident description  
Incident Summary: D & M Environmental - diesel to ground  
Incident Cause: Other Transport Accident  
Incident Reason:  
Nature of Impact: Groundwater Pollution; Soil Contamination; Surface Water Pollution  
Receiving Medium: Land  
Environmental Impact: Confirmed

---

**Site:** **Schroeder Freight Inc** **Database:**  
**Hwy 69, just south of Britt<UNOFFICIAL> Wallbridge ON** **SPL**

Ref No.: 8704-7B89ZJ  
Incident Dt:  
MOE Reported Dt: 1/26/2008  
Contaminant Name: DIESEL FUEL  
Contaminant Quantity: 180 L  
Incident Summary: Schroeder Freight - 180 L diesel to ditch  
Incident Cause: Overturn - Truck Or Trailer  
Incident Reason:  
Nature of Impact: Soil Contamination  
Receiving Medium:  
Environmental Impact: Confirmed

---

**Site:** *Her Majesty the Queen in Right of Canada as Rep. by the Minister of Transport  
Hwy 69, 4 to 4.5 km south of Pointe au Baril The Archipelago ON*

**Database:**  
**SPL**

Ref No.: 1244-6SYNTY  
Incident Dt: 8/24/2006  
MOE Reported Dt: 8/24/2006  
Contaminant Name: Fertilizer  
Contaminant Quantity: 1 tonne  
Incident Summary: MTO Hwy 69: unknown white beaded material to road  
Incident Cause: Unknown  
Incident Reason:  
Nature of Impact: Human Health/Safety; Soil Contamination  
Receiving Medium: Land  
Environmental Impact: Not Anticipated

---

**Site:** *Malcolm Depassige  
Hwy 69 South of Pointe au Baril The Archipelago ON*

**Database:**  
**SPL**

Ref No.: 2566-6TDSYX  
Incident Dt: 9/2/2006  
MOE Reported Dt: 9/6/2006  
Contaminant Name: FUEL  
Contaminant Quantity: 8000 L  
Incident Summary: MVA:Hwy 69 S of Pointe au Baril-spill to ditch, EGN  
Incident Cause: Other Transport Accident  
Incident Reason: Unknown - Reason not determined  
Nature of Impact: Surface Water Pollution  
Receiving Medium: Water  
Environmental Impact: Possible

---

**Site:** *Highway 69, Point Au Baril The Archipelago ON*

**Database:**  
**SPL**

Ref No.: 3673-7HKRSW  
Incident Dt:  
MOE Reported Dt: 8/16/2008  
Contaminant Name: GASOLINE  
Contaminant Quantity: 15 L  
Incident Summary: Hwy 69 & Moose Lake Lodge - 15 L gas to driveway  
Incident Cause: Other Transport Accident  
Incident Reason: Other - Reason not otherwise defined  
Nature of Impact:  
Receiving Medium:  
Environmental Impact: Possible

---

**Site:** *Peter Hodge Transport Ltd.<UNOFFICIAL>  
Highway 69 just south of Shawanaga Shawanaga ON*

**Database:**  
**SPL**

Ref No.: 7104-678PJJ  
Incident Dt: 11/30/2004  
MOE Reported Dt: 11/30/2004  
Contaminant Name: DIESEL FUEL  
Contaminant Quantity: 513 L  
Incident Summary: Peter Hodge Trns-135 gal to shldr& Ditch - MVA  
Incident Cause: Other Transport Accident

Incident Reason: Unknown - Reason not determined  
Nature of Impact: Soil Contamination  
Receiving Medium: Land  
Environmental Impact: Confirmed

---

**Site:** **Highway 69 McDougall ON** **Database:** **SPL**

Ref No.: 8832-6BFQF3  
Incident Dt: 4/14/2005  
MOE Reported Dt: 4/14/2005  
Contaminant Name: SEWAGE,RAW UNCHLORINATED  
Contaminant Quantity: 4546.0 L  
Incident Summary: Nobel: 1000 gallons sewage to ground  
Incident Cause: Pipe Or Hose Leak  
Incident Reason:  
Nature of Impact: Surface Water Pollution  
Receiving Medium: Water  
Environmental Impact: Possible

---

**Site:** **AUTO HAULWAY (1981) LTD.** **Database:** **SPL**  
**HWY 69,6 KM NORTH OF NOBEL PARRY SOUND DISTRICT ON**

Ref No.: 89454  
Incident Dt: 8/6/1993  
MOE Reported Dt: 8/6/1993  
Contaminant Name:  
Contaminant Quantity:  
Incident Summary: AUTO HAULWAY- -70 LITERSDIESEL FUEL TO ROAD,DITCH,FD,MTO,OPP.  
Incident Cause: OTHER CONTAINER LEAK  
Incident Reason: ERROR  
Nature of Impact: Soil contamination  
Receiving Medium: LAND  
Environmental Impact: POSSIBLE

---

**Site:** **TRANSPORT TRUCK** **Database:** **SPL**  
**HWY 69,19 KM NORTH OF PARRY SOUND CARLING TWP. ON**

Ref No.: 132548  
Incident Dt: 9/30/1996  
MOE Reported Dt: 9/30/1996  
Contaminant Name:  
Contaminant Quantity:  
Incident Summary: TRANSPORT TRUCKS(2)-UKN QTY DIESEL TO HWY & DITCHOPP,MTO AND FD.  
Incident Cause: OTHER CONTAINER LEAK  
Incident Reason: ERROR  
Nature of Impact: Multi Media Pollution  
Receiving Medium: LAND  
Environmental Impact: POSSIBLE

---

**Site:** **J & F TRUCKING CO. LTD.** **Database:** **SPL**  
**HWY 69, WITHIN SITE OF NOBEL POST OFFICE MCDOUGALL TWP. ON**

Ref No.: 111598  
Incident Dt: 4/3/1995  
MOE Reported Dt: 4/3/1995

Contaminant Name:  
Contaminant Quantity:  
Incident Summary: J&F TRUCKING-250L DIESEL TO HWY 69.TRUCK OVERTURN.OPP,FD,MTO. CLEANING UP.  
Incident Cause: TRUCK/TRAILER OVERTURN  
Incident Reason: UNKNOWN  
Nature of Impact: Soil contamination  
Receiving Medium: LAND  
Environmental Impact: POSSIBLE

---

**Site:** ALLIED VAN LINES  
HWY 69, WALLBRIDGE TWP. PARRY SOUND DISTRICT ON

**Database:**  
SPL

Ref No.: 115965  
Incident Dt: 7/18/1995  
MOE Reported Dt: 7/18/1995  
Contaminant Name:  
Contaminant Quantity:  
Incident Summary: ALLIED VAN LINES: 675 L DIESEL FUEL TO HWY 69 & GROUND FROM SADDLE TANK.  
Incident Cause: OTHER CONTAINER LEAK  
Incident Reason: MATERIAL FAILURE  
Nature of Impact: Soil contamination  
Receiving Medium: LAND  
Environmental Impact: CONFIRMED

---

**Site:** REIMER EXPRESS LINES LTD.  
HWY 69, OPPOSITE BOUCHER REAL ESTATE PARRY SOUND TOWN ON

**Database:**  
SPL

Ref No.: 22278  
Incident Dt: 7/19/1989  
MOE Reported Dt: 7/19/1989  
Contaminant Name:  
Contaminant Quantity:  
Incident Summary: REIMER EXPRESS- LOST 65L OF DIESEL FUEL TO DITCH AT SIDE OF HWY.  
Incident Cause: OTHER TRANSPORTATION ACCIDENT  
Incident Reason: OTHER  
Nature of Impact:  
Receiving Medium: LAND  
Environmental Impact:

---

**Site:** TRANSPORT TRUCK  
HWY 69, N. OF POINTE-AU-BARIL 3/4 MILE FROM MOOSE LAKE THE ARCHIPELAGO TWP. ON

**Database:**  
SPL

Ref No.: 80322  
Incident Dt: 12/29/1992  
MOE Reported Dt: 12/29/1992  
Contaminant Name:  
Contaminant Quantity:  
Incident Summary: TREMAIN TRUCKING: DIESEL FUEL IN DITCH FROM TRUCK SADDLE TANKS.  
Incident Cause: OTHER TRANSPORTATION ACCIDENT  
Incident Reason: ERROR  
Nature of Impact: Water course or lake  
Receiving Medium: LAND  
Environmental Impact: NOT ANTICIPATED

---

**Site:** SERVICE STATION

**Database:**  
SPL

**HWY 69 POINT AU BARIL THE ARCHIPELAGO TWP. ON**

Ref No.: 91714  
Incident Dt: //  
MOE Reported Dt: 9/27/1993  
Contaminant Name:  
Contaminant Quantity:  
Incident Summary: CHALET RESTAURANT - FUEL CONTAMINATION DISCOVERED ON SITE  
Incident Cause: UNDERGROUND TANK LEAK  
Incident Reason: UNKNOWN  
Nature of Impact: Soil contamination  
Receiving Medium: LAND  
Environmental Impact: CONFIRMED

---

**Site:** **TRANSPORT TRUCK**  
**HWY 69 ON THE BRIDGE OVER MILL LAKE MCDOUGALL TWP. ON**

**Database:**  
**SPL**

Ref No.: 617  
Incident Dt: 2/24/1988  
MOE Reported Dt: 2/24/1988  
Contaminant Name:  
Contaminant Quantity:  
Incident Summary: 400 L. FROM TRUCKS SADDLETANKS TO LAKE FROM ACCIDENT ON BRIDGE HWY 69  
Incident Cause: OTHER TRANSPORTATION ACCIDENT  
Incident Reason: OTHER  
Nature of Impact: OTHER  
Receiving Medium: WATER  
Environmental Impact: NOT ANTICIPATED

---

**Site:** **TRANSPORT TRUCK**  
**HWY 69 N/B, 1 MILE NORTH OF BOWES STREET. PARRY SOUND TOWN ON**

**Database:**  
**SPL**

Ref No.: 115432  
Incident Dt: 7/7/1995  
MOE Reported Dt: 7/7/1995  
Contaminant Name:  
Contaminant Quantity:  
Incident Summary: MANITOULIN TRANSPORT: 45 L OF DIESEL TO ROAD AND DITCH,CONTAINED & CLEANED  
Incident Cause: OTHER CONTAINER LEAK  
Incident Reason: ADVERSE ROAD CONDITION  
Nature of Impact: Soil contamination  
Receiving Medium: LAND  
Environmental Impact: POSSIBLE

---

**Site:** **UNKNOWN**  
**HWY 69 JUST NORTH OF PARRY SOUND PARRY SOUND DISTRICT ON**

**Database:**  
**SPL**

Ref No.: 12536  
Incident Dt: 12/6/1988  
MOE Reported Dt: 12/6/1988  
Contaminant Name:  
Contaminant Quantity:  
Incident Summary:  
Incident Cause: UNKNOWN  
Incident Reason: UNKNOWN  
Nature of Impact:  
Receiving Medium: LAND

---

**Site:** PRIVATE BUSINESS  
HWY 69 BRITT, LONG BRANCH MOTEL PARRY SOUND DISTRICT ON

**Database:**  
SPL

Ref No.: 29578  
Incident Dt: 11/6/1989  
MOE Reported Dt: 11/6/1989  
Contaminant Name:  
Contaminant Quantity:  
Incident Summary: BACKENTRY-GASOLINE SEEPED INTO MOTEL BASEMENT.  
Incident Cause: ABOVE-GROUND TANK LEAK  
Incident Reason: CORROSION  
Nature of Impact: Other  
Receiving Medium: LAND  
Environmental Impact: POSSIBLE

---

**Site:** MANITOULIN TRANSPORT  
HWY 69 AT LAKE JOSEPH. PARRY SOUND DISTRICT ON

**Database:**  
SPL

Ref No.: 99722  
Incident Dt: 5/11/1994  
MOE Reported Dt: 5/11/1994  
Contaminant Name:  
Contaminant Quantity:  
Incident Summary: MANITOULIN TRANSPORT-UKN QTY DIESEL FUEL TO HWY 69, TRUCK STRUCK BRIDGE.  
Incident Cause: OTHER CONTAINER LEAK  
Incident Reason: ERROR  
Nature of Impact: Soil contamination  
Receiving Medium: LAND  
Environmental Impact: POSSIBLE

---

**Site:** B & K TRUCKING  
HWY 69 PARRY SOUND DISTRICT ON

**Database:**  
SPL

Ref No.: 36106  
Incident Dt: 6/12/1990  
MOE Reported Dt: 6/12/1990  
Contaminant Name:  
Contaminant Quantity:  
Incident Summary: B & K TRUCKING - LOST 310 LTR OF DIESEL FUEL TO HWY, MTO WILL SAND ROAD.  
Incident Cause: OTHER CONTAINER LEAK  
Incident Reason: EQUIPMENT FAILURE  
Nature of Impact:  
Receiving Medium: LAND  
Environmental Impact: NOT ANTICIPATED

---

**Site:** WEEKS CONSTRUCTION LTD  
HWY 69 PARRY SOUND DISTRICT ON

**Database:**  
SPL

Ref No.: 141483  
Incident Dt: 6/2/1997  
MOE Reported Dt: 6/2/1997  
Contaminant Name:  
Contaminant Quantity:

Incident Summary: WEEKS CONSTRUCTION SPILL OF DRY COMPRESSED CREOSOTE 100 KG  
Incident Cause: TRUCK/TRAILER OVERTURN  
Incident Reason: OTHER  
Nature of Impact:  
Receiving Medium: LAND  
Environmental Impact: NOT ANTICIPATED

---

**Site:** **SHERWAY TRANSPORT**  
**HWY #69 NEAR HENVEY TWP PARRY SOUND TOWN ON**

**Database:**  
**SPL**

Ref No.: 1062  
Incident Dt: 3/8/1988  
MOE Reported Dt: 3/8/1988  
Contaminant Name:  
Contaminant Quantity:  
Incident Summary: SHERWAY TRANSPORT TRUCK -LEAKING SADDLE TANK, DIESEL TO GROUND ON HWY69  
Incident Cause: OTHER TRANSPORTATION ACCIDENT  
Incident Reason: EQUIPMENT FAILURE  
Nature of Impact:  
Receiving Medium: LAND  
Environmental Impact: NOT ANTICIPATED

---

**Site:** **TRANS-PROVINCIAL FREIGHT CARRI**  
**HIGHWAY 69, HENVEY TOWNSHIP STILL RIVER TRUCK STOP PARRY SOUND DISTRICT ON**

**Database:**  
**SPL**

Ref No.: 76118  
Incident Dt: 9/11/1992  
MOE Reported Dt: 9/8/1992  
Contaminant Name:  
Contaminant Quantity:  
Incident Summary: TRANS PROVINCIAL-UNK QTY DIESEL FUEL FROM HEAVY EQUIP ON TRAILER FLOAT.  
Incident Cause: VALVE/FITTING LEAK OR FAILURE  
Incident Reason: WELD/SEAM FAILURE  
Nature of Impact:  
Receiving Medium: LAND  
Environmental Impact: NOT ANTICIPATED

---

**Site:** **TRANSPORT TRUCK**  
**HIGHWAY 69 NORTH OF POINT AU BARIL ARCHIPELAGO ON**

**Database:**  
**SPL**

Ref No.: 188157  
Incident Dt: 10/6/2000  
MOE Reported Dt: 10/6/2000  
Contaminant Name:  
Contaminant Quantity:  
Incident Summary: TRANSPORT TRUCK:200L DIESEL FUEL TO DITCH, NO SPILL OF ACID CARGO  
Incident Cause: TRUCK/TRAILER OVERTURN  
Incident Reason: UNKNOWN  
Nature of Impact: Soil contamination  
Receiving Medium: LAND  
Environmental Impact: POSSIBLE

---

**Site:** **PRIVATE OWNER**  
**HIGHWAY 69 PARRY SOUND TOWN ON**

**Database:**  
**SPL**

Ref No.: 137007  
Incident Dt: 2/9/1997  
MOE Reported Dt: 2/9/1997  
Contaminant Name:  
Contaminant Quantity:  
Incident Summary: PRIVATE MOTOR VEHICLE: 3 L GASOLINE TO GROUND FROM LEAK IN GAS TANK  
Incident Cause: OTHER CONTAINER LEAK  
Incident Reason: CORROSION  
Nature of Impact:  
Receiving Medium: LAND  
Environmental Impact: NOT ANTICIPATED

---

**Site:** **ESSO PETROLEUM CANADA**  
**HIGHWAY 69 PARRY SOUND TOWN ON**

**Database:**  
**SPL**

Ref No.: 73187  
Incident Dt: 7/8/1992  
MOE Reported Dt: 7/8/1992  
Contaminant Name:  
Contaminant Quantity:  
Incident Summary: ESSO PETROLEUM: 3 L GASOLINE SPILLED TO ASPHALT AT STATION  
Incident Cause: PIPE/HOSE LEAK  
Incident Reason: ERROR  
Nature of Impact:  
Receiving Medium: LAND  
Environmental Impact: NOT ANTICIPATED

---

**Site:** **TRANSPORT TRUCK**  
**HENVEY TWP. BRITT, STILL R. AREA ON HWY 69 PARRY SOUND DISTRICT ON**

**Database:**  
**SPL**

Ref No.: 26901  
Incident Dt: 10/24/1989  
MOE Reported Dt: 10/24/1989  
Contaminant Name:  
Contaminant Quantity:  
Incident Summary: TANDEM/ LAKEHEAD TRUCKING-400 L DIESEL FUEL TO GROUND. CONTAINED.  
Incident Cause: OTHER TRANSPORTATION ACCIDENT  
Incident Reason: ERROR  
Nature of Impact:  
Receiving Medium: LAND  
Environmental Impact:

---

**Site:** **TRANSPORT TRUCK**  
**FROM PARRY SOUND, 20 KM NORTH ON HWY #69 (SHAWANAGA WARD) THE ARCHIPELAGO TWP. ON**

**Database:**  
**SPL**

Ref No.: 59834  
Incident Dt: 11/16/1991  
MOE Reported Dt: 11/16/1991  
Contaminant Name:  
Contaminant Quantity:  
Incident Summary: TRANSPORT TRUCK -DIESEL FUEL TO 20 KM. OF HWY. AFTER STRIKING MOOSE.  
Incident Cause: OTHER TRANSPORTATION ACCIDENT  
Incident Reason: OTHER  
Nature of Impact: Soil Contamination  
Receiving Medium: LAND  
Environmental Impact: POSSIBLE



---

**Site:** PENNY AND CASSON CONTRACTORS  
ESSO SERVICE STATION #88001966 ON HWY 69 AT NOBEL PARRY SOUND ON

**Database:**  
SPL

Ref No.: 183306  
Incident Dt: 7/7/2000  
MOE Reported Dt: 7/7/2000  
Contaminant Name:  
Contaminant Quantity:  
Incident Summary: PENNY & CASSON: 50 L GAS-OLINE TO ASPHALT ONLY. TANK OVERFILL.CLEANED.  
Incident Cause: CONTAINER OVERFLOW  
Incident Reason: ERROR  
Nature of Impact:  
Receiving Medium: LAND  
Environmental Impact: NOT ANTICIPATED

---

**Site:** SHELL CANADA PRODUCTS LTD.  
CRESTVIEW SHELL STATION, HWY 69, NOBEL MCDOUGALL TWP. ON

**Database:**  
SPL

Ref No.: 117936  
Incident Dt: 8/30/1995  
MOE Reported Dt: 8/31/1995  
Contaminant Name:  
Contaminant Quantity:  
Incident Summary: SHELL SERV STN-4L GAS TO CEMENT PAD.CUSTOMER ERROR-SPILL CLEANED.  
Incident Cause: CONTAINER OVERFLOW  
Incident Reason: ERROR  
Nature of Impact: Air Pollution  
Receiving Medium: LAND / AIR  
Environmental Impact: CONFIRMED

---

**Site:** MANITOULIN TRANSPORT  
ALONG HWY. 69 FROM BRITT TO POINTE AU BARIL PARRY SOUND DISTRICT ON

**Database:**  
SPL

Ref No.: 97220  
Incident Dt: 3/10/1994  
MOE Reported Dt: 3/10/1994  
Contaminant Name:  
Contaminant Quantity:  
Incident Summary: MANITOULIN TRANSPORT - DIESEL FUEL TO HWY. FROM TRUCK'S SADDLE TANK.  
Incident Cause: OTHER CONTAINER LEAK  
Incident Reason: UNKNOWN  
Nature of Impact: Soil contamination  
Receiving Medium: LAND  
Environmental Impact: POSSIBLE

---

**Site:** TANK TRUCKLINES  
45 MI. S OF SUDBURY ON HWY 69, N OF PICKEREL BRIDGE., MOWAT TWP PARRY SOUND DISTRICT ON

**Database:**  
SPL

Ref No.: 28600  
Incident Dt: 12/7/1989  
MOE Reported Dt: 12/7/1989  
Contaminant Name:  
Contaminant Quantity:  
Incident Summary: TANKER TRUCKLINES-12L 50%SODIUM HYDROXIDE TO ROAD \*MEDIA INVOLVEMENT\*

Incident Cause: TRUCK/TRAILER OVERTURN  
Incident Reason: ADVERSE ROAD CONDITION  
Nature of Impact:  
Receiving Medium: LAND / WATER  
Environmental Impact: NOT ANTICIPATED

---

**Site:** MANITOULIN TRANSPORT  
2 KM N OF POINT AU BARIL, HWY 69 THE ARCHIPELAGO TWP. ON

**Database:**  
SPL

Ref No.: 226198  
Incident Dt: 5/24/2002  
MOE Reported Dt: 5/24/2002  
Contaminant Name:  
Contaminant Quantity:  
Incident Summary: MANITOULIN TRANSPORT: MVA CAUSED 500L DIESEL TO HWY, DITCH, SWAMP. MTO.  
Incident Cause: TRUCK/TRAILER OVERTURN  
Incident Reason: OTHER  
Nature of Impact: Water course or lake  
Receiving Medium: LAND / WATER  
Environmental Impact: CONFIRMED

---

**Site:** ONTARIO HYDRO  
APROX 1/2KM SOUTH OF HWY #529 ON RIGHT OF WAY OF HWY #69. HARRISON WARD THE  
ARCHIPELAGO TWP. ON

**Database:**  
SPL

Ref No.: 93016  
Incident Dt: 11/3/1993  
MOE Reported Dt: 11/3/1993  
Contaminant Name:  
Contaminant Quantity:  
Incident Summary: ONTARIO HYDRO -80L HYDRAULIC OIL TO MUD, MV HOSE RUPTURE, CLEANED UP.  
Incident Cause: PIPE/HOSE LEAK  
Incident Reason: EQUIPMENT FAILURE  
Nature of Impact: Soil contamination  
Receiving Medium: LAND  
Environmental Impact: CONFIRMED

---

**Site:** BELL CANADA  
BELL TOWER SITE HWY 518N EMSDALE PARRY SOUND DISTRICT ON

**Database:**  
SPL

Ref No.: 44314  
Incident Dt: 11/22/1990  
MOE Reported Dt: 11/22/1990  
Contaminant Name:  
Contaminant Quantity:  
Incident Summary: BELL-UNDERGROUND DIESEL STORAGE TANK LEAK.  
Incident Cause: UNDERGROUND TANK LEAK  
Incident Reason: CORROSION  
Nature of Impact: Soil contamination  
Receiving Medium: LAND  
Environmental Impact: CONFIRMED

---

**Site:** TRANSPORT TRUCK  
HWY 518 E/B, ALMOST TO BEAR LAKE. MONTEITH TWP. PARRY SOUND DISTRICT ON

**Database:**  
SPL

Ref No.: 152078

Incident Dt: 2/3/1998  
MOE Reported Dt: 2/3/1998  
Contaminant Name:  
Contaminant Quantity:  
Incident Summary: RUSSEL METALS - 160L DIESEL TO ROAD/DITCH CONTRACTOR HIRED.  
Incident Cause: TRUCK/TRAILER OVERTURN  
Incident Reason: UNKNOWN  
Nature of Impact: Soil contamination  
Receiving Medium: LAND  
Environmental Impact: POSSIBLE

---

**Site:** PRIVATE RESIDENCE  
DUCK LAKE JUST OFF HWY. 518 ORVILLE PARRY SOUND DISTRICT ON

**Database:**  
SPL

Ref No.: 37118  
Incident Dt: 6/30/1990  
MOE Reported Dt: 6/30/1990  
Contaminant Name:  
Contaminant Quantity:  
Incident Summary: FURNACE OIL & DEBRIS TO DUCK LAKE FROM FIRE AT COTTAGE.  
Incident Cause: WASTEWATER DISCHARGE TO WATERCOURSE  
Incident Reason: FIRE/EXPLOSION  
Nature of Impact: Water course or lake  
Receiving Medium: LAND / WATER  
Environmental Impact: CONFIRMED

---

**Site:** Beacon Transit Line Inc.<UNOFFICIAL>  
Hwy 400, south of Hwy 518<UNOFFICIAL> Parry Sound ON

**Database:**  
SPL

Ref No.: 3568-7CTCYJ  
Incident Dt:  
MOE Reported Dt: 3/17/2008  
Contaminant Name: DIESEL FUEL  
Contaminant Quantity: 900 L  
Incident Summary: TT accident-Beacon Transit, diesel to ditch, contained  
Incident Cause: Other Discharges  
Incident Reason: Unknown - Reason not determined  
Nature of Impact: Soil Contamination  
Receiving Medium:  
Environmental Impact: Not Anticipated

---

**Site:** P.I. S 21(1)(f) ; Hydro One Networks Inc.  
lot 25, Concession 3 Parry Sound ON

**Database:**  
SPL

Ref No.: 8070-7NLK6R  
Incident Dt:  
MOE Reported Dt: 1/24/2009  
Contaminant Name: TRANSFORMER OIL (N.O.S.)  
Contaminant Quantity: 40 L  
Incident Summary: Hydro One- Down transformer, poss PCB oil, cln  
Incident Cause: Unknown  
Incident Reason: Weather  
Nature of Impact: Soil Contamination  
Receiving Medium:  
Environmental Impact: Not Anticipated

---

**Site:** **ONTARIO HYDRO**  
**PATTERSON TWP. LOT 23, CON 2 PARRY SOUND DISTRICT ON**

**Database:**  
**SPL**

Ref No.: 60516  
Incident Dt: 9/20/1991  
MOE Reported Dt: 9/20/1991  
Contaminant Name:  
Contaminant Quantity:  
Incident Summary: BACKENTRY: ONTARIO HYDRO:10 L MINERAL OIL TO GRND FROM TRANSFORMER.  
Incident Cause: COOLING SYSTEM LEAK  
Incident Reason: STORM/FLOOD/WIND  
Nature of Impact:  
Receiving Medium: LAND  
Environmental Impact: NOT ANTICIPATED

---

**Site:** **ONTARIO HYDRO**  
**LOT 23, CONC. 1, PATTERSON TWP. PARRY SOUND DISTRICT ON**

**Database:**  
**SPL**

Ref No.: 104571  
Incident Dt: 8/28/1994  
MOE Reported Dt: 8/28/1994  
Contaminant Name:  
Contaminant Quantity:  
Incident Summary: ONTARIO HYDRO.: 1/2 L OF TRANSFORMER OIL TO GROUND CLEANED UP, SOIL REMOVED.  
Incident Cause: COOLING SYSTEM LEAK  
Incident Reason: STORM/FLOOD/WIND  
Nature of Impact: Soil contamination  
Receiving Medium: LAND  
Environmental Impact: CONFIRMED

---

**Site:** **PRIVATE OWNER**  
**PORTAGE LAKE (VOYAGEUR RESTAURANT ON OLD HWY 69) MCDOUGALL TWP. ON**

**Database:**  
**SPL**

Ref No.: 71642  
Incident Dt: 6/6/1992  
MOE Reported Dt: 6/6/1992  
Contaminant Name:  
Contaminant Quantity:  
Incident Summary: ESSO/VOYAGEUR RESTAURANT-SEWAGE FROM SEPTIC TANK INTO PORTAGE LAKE.  
Incident Cause: CONTAINER OVERFLOW  
Incident Reason: EQUIPMENT FAILURE  
Nature of Impact: Surface Water Pollution  
Receiving Medium: WATER  
Environmental Impact: POSSIBLE

---

**Site:** **CONTRACTOR**  
**QUARRY ON MCDOUGALL RD, 2M EAST OF HWY 69 MCDOUGALL TWP. ON**

**Database:**  
**SPL**

Ref No.: 128252  
Incident Dt: 6/22/1996  
MOE Reported Dt: 6/22/1996  
Contaminant Name:  
Contaminant Quantity:  
Incident Summary: WARREN BITULITHIC LTD: 7000L DIESEL TO GROUND. CONTAINED IN GRAVEL.  
Incident Cause: TRUCK/TRAILER OVERTURN  
Incident Reason: ERROR  
Nature of Impact: Soil contamination  
Receiving Medium: LAND

---

Environmental Impact: POSSIBLE

---

**Site:** PRIVATE RESIDENCE  
LOT 4, FIRE RTE 304, MCDOUGALL RD PARRY SOUND DISTRICT ON

**Database:**  
SPL

Ref No.: 242581  
Incident Dt: 10/16/2002  
MOE Reported Dt: 10/17/2002  
Contaminant Name:  
Contaminant Quantity:  
Incident Summary: PRIVATE OIL TANK: SMALL LEAK 1-2L FURNACE OIL TO GROUND. CLEANED.  
Incident Cause: ABOVE-GROUND TANK LEAK  
Incident Reason: EQUIPMENT FAILURE  
Nature of Impact: Soil contamination  
Receiving Medium: LAND  
Environmental Impact: NOT ANTICIPATED

---

**Site:** Hwy 69 & Harris Lake Road Wallbridge ON

**Database:**  
SPL

Ref No.: 0223-98V3V5  
Incident Dt: 20-JUN-13  
MOE Reported Dt: 20-JUN-13  
Contaminant Name: DIESEL FUEL  
Contaminant Quantity: 100 L  
Incident Summary: Rawhide Ent. Inc. 100 L dsl to shoulder. Cont'd  
Incident Cause: Leak/Break  
Incident Reason: Equipment Failure  
Nature of Impact: Soil Contamination  
Receiving Medium:  
Environmental Impact: Confirmed

---

**Site:** Wilson's Truck Lines Limited  
Highway 69, 1 km south of Pointe Au Baril The Archipelago ON

**Database:**  
SPL

Ref No.: 6151-95ZFCU  
Incident Dt: 21-MAR-13  
MOE Reported Dt: 21-MAR-13  
Contaminant Name: DIESEL FUEL  
Contaminant Quantity: 50 L  
Incident Summary: Wilson Truck Lines: TT half in creek, dsl leaking  
Incident Cause: Collision/Accident  
Incident Reason: Road Conditions  
Nature of Impact: Surface Water Pollution  
Receiving Medium:  
Environmental Impact: Confirmed

---

**Site:** Hwy 400, Northbound between Bowes and McDougall Parry Sound ON

**Database:**  
SPL

Ref No.: 5761-7ZFUNR  
Incident Dt:  
MOE Reported Dt: 1/6/2010  
Contaminant Name: DIESEL FUEL  
Contaminant Quantity:  
Incident Summary: MVA, Hwy 400 North, Parry Sound

Incident Cause: Other Transport Accident  
Incident Reason: Spill  
Nature of Impact: Soil Contamination  
Receiving Medium:  
Environmental Impact: Confirmed

---

**Site:** **TRANSPORT TRUCK**  
**HWY 69 NORTHBOUND NORTH OF PARRY SOUND MCDOUGALL TWP. ON**

**Database:**  
**SPL**

Ref No.: 95984  
Incident Dt: 2/2/1994  
MOE Reported Dt: 2/2/1994  
Contaminant Name:  
Contaminant Quantity:  
Incident Summary: SYSTEM 55 INC. - NICKEL COBALT CONCENTRATE POWDER TO GROUND FROM TRANSPORT.  
Incident Cause: OTHER TRANSPORTATION ACCIDENT  
Incident Reason: UNKNOWN  
Nature of Impact: Other  
Receiving Medium: LAND  
Environmental Impact: POSSIBLE

---

**Site:** **TRANSPROVINCIAL FREIGHT**  
**HWY # 69 NORTHBOUND, APPROX 10 MILES NORTH OF POINTE AU BARIL. PARRY SOUND DISTRICT ON**

**Database:**  
**SPL**

Ref No.: 143849  
Incident Dt: 7/18/1997  
MOE Reported Dt: 7/19/1997  
Contaminant Name:  
Contaminant Quantity:  
Incident Summary: TRANSPROVINCIAL FREIGHT- TRUCK OVERTURN/ON FIRE, 40 TONNES ALLOYS TO DITCH.  
Incident Cause: TRUCK/TRAILER OVERTURN  
Incident Reason: EQUIPMENT FAILURE  
Nature of Impact: Soil contamination  
Receiving Medium: LAND  
Environmental Impact: POSSIBLE

---

**Site:** **Traveller's Transportation Service Inc. (Brampton)<UNOFFICIAL>**  
**INTERSECTION OF HWY 69 AND OLD HWY 69<UNOFFICIAL> Parry Sound ON**

**Database:**  
**SPL**

Ref No.: 5775-64PT27  
Incident Dt: 9/10/2004  
MOE Reported Dt: 9/10/2004  
Contaminant Name: FUEL (N.O.S.)  
Contaminant Quantity:  
Incident Summary: Traveller's Transport, unknown amount of fuel or oil to ditch  
Incident Cause: Other Transport Accident  
Incident Reason: Equipment Failure  
Nature of Impact: Soil Contamination  
Receiving Medium: Land  
Environmental Impact: Possible

---

**Site:** **Jay Bird Trucking<UNOFFICIAL>**  
**Carling ON**

**Database:**  
**SPL**

Ref No.: 6216-6P2SZB  
Incident Dt: 4/20/2006  
MOE Reported Dt: 4/20/2006  
Contaminant Name: DIESEL FUEL  
Contaminant Quantity: 189.25 L  
Incident Summary: Jay Bird Trucking - 50 gal diesel to Hwy 69  
Incident Cause: Other Transport Accident  
Incident Reason: Unknown - Reason not determined  
Nature of Impact: Groundwater Pollution; Soil Contamination; Surface Water Pollution  
Receiving Medium: Land & Water  
Environmental Impact: Possible

---

**Site:** **RESTAURANT**  
**WENDY'S RESTAURANT HWY 69 MCDOUGALL TWP. ON**

**Database:**  
**SPL**

Ref No.: 224954  
Incident Dt: 5/8/2002  
MOE Reported Dt: 5/8/2002  
Contaminant Name:  
Contaminant Quantity:  
Incident Summary: BACKENTRY - WENDY'S : DISCHARGE OF SEWAGE EFFLUENT TO DITCH  
Incident Cause: UNKNOWN  
Incident Reason: UNKNOWN  
Nature of Impact: Water course or lake  
Receiving Medium: LAND  
Environmental Impact: POSSIBLE

---

**Site:** **PRIVATE OWNER**  
**WALLBRIDGE TOWNSHIP HWY 69 AT NAISCOOT RIVER BRIDGE. PARRY SOUND DISTRICT ON**

**Database:**  
**SPL**

Ref No.: 90088  
Incident Dt: 8/20/1993  
MOE Reported Dt: 8/20/1993  
Contaminant Name:  
Contaminant Quantity:  
Incident Summary: PRIVATE VEHICLE-45L GAS TO NAISCOOT RIVER.  
Incident Cause: OTHER TRANSPORTATION ACCIDENT  
Incident Reason: ERROR  
Nature of Impact: Water course or lake  
Receiving Medium: LAND / WATER  
Environmental Impact: POSSIBLE

---

**Site:** **PRIVATE OWNER**  
**SEGUIN RIVER AT MILL LAKE(AT HWY # 69 BRIDGE). PARRY SOUND TOWN ON**

**Database:**  
**SPL**

Ref No.: 165410  
Incident Dt: 3/10/1999  
MOE Reported Dt: 3/11/1999  
Contaminant Name:  
Contaminant Quantity:  
Incident Summary: MARATHON DRILLING - OILY SHEEN VISIBLE FROM SUBMERGED DRILL RIG.  
Incident Cause: WASTEWATER DISCHARGE TO WATERCOURSE  
Incident Reason: OTHER  
Nature of Impact: Water course or lake  
Receiving Medium: WATER  
Environmental Impact: POSSIBLE

---

---

**Site:** ICG PROPANE  
POINTE AU BARIL HAMLET ON HWY 69 PARRY SOUND DISTRICT ON

**Database:**  
SPL

Ref No.: 112334  
Incident Dt: 4/25/1995  
MOE Reported Dt: 4/25/1995  
Contaminant Name:  
Contaminant Quantity:  
Incident Summary: WING SHELL-<1 L/MINUTE PROPANE TO ATM, LEAKING VALVE,FD,OPP ONSITE.  
Incident Cause: PIPE/HOSE LEAK  
Incident Reason: EQUIPMENT FAILURE  
Nature of Impact:  
Receiving Medium: AIR  
Environmental Impact: NOT ANTICIPATED

---

**Site:** TRANSPORT TRUCK  
ON HWY. 69, 9 KM NORTH OF POINTE AU BARIL ARCHIPELAGO ON

**Database:**  
SPL

Ref No.: 188283  
Incident Dt: 10/6/2000  
MOE Reported Dt: 10/10/2000  
Contaminant Name:  
Contaminant Quantity:  
Incident Summary: TRANSPORT TRUCKS (N.O.S) - 1350 L OF DIESEL FUEL TO HWY. FROM SADDLE TANKS  
Incident Cause: OTHER CONTAINER LEAK  
Incident Reason: ERROR  
Nature of Impact: Soil contamination  
Receiving Medium: LAND  
Environmental Impact: CONFIRMED

---

**Site:** J & M TRUCKING & EXCAVATING  
ON HWY #69 BETWEEN KEY RIVER & STILL RIVER OPP DETACHMENT, HENVEY TWP PARRY SOUND DISTRICT ON

**Database:**  
SPL

Ref No.: 76348  
Incident Dt: 9/16/1992  
MOE Reported Dt: 9/16/1992  
Contaminant Name:  
Contaminant Quantity:  
Incident Summary: J & M TRUCKING & EXCAV.- 450L DIESEL FROM TRACTOR ALONG 4 KM ON HWY #69.  
Incident Cause: OTHER CONTAINER LEAK  
Incident Reason: UNKNOWN  
Nature of Impact: Soil contamination  
Receiving Medium: LAND  
Environmental Impact: POSSIBLE

---

**Site:** TRANSPORT TRUCK  
MVA, HIGHWAY 69 AT THE GORDON BAY MARINA PARRY SOUND TOWN ON

**Database:**  
SPL

Ref No.: 176802  
Incident Dt: 1/19/2000  
MOE Reported Dt: 1/19/2000  
Contaminant Name:  
Contaminant Quantity:  
Incident Summary: TRANSPORT TRUCK:MVA,SPILLOF DIESEL.UNK QUANTITIES INTO DITCH.FD  
Incident Cause: OTHER TRANSPORTATION ACCIDENT



Incident Reason: UNKNOWN  
Nature of Impact: Multi Media Pollution  
Receiving Medium: LAND  
Environmental Impact: POSSIBLE

---

**Site:** **MOTOR VEHICLE REPAIR SHOP**  
**MTO RIGHT-AWAY ON SHOULDER OF HWY. 69 IN TOWN OF NOBEL MCDOUGALL TWP. ON**

**Database:**  
**SPL**

Ref No.: 55040  
Incident Dt: 8/1/1991  
MOE Reported Dt: 8/1/1991  
Contaminant Name:  
Contaminant Quantity:  
Incident Summary: LARRY'S MARINE - GASOLINE-CONTAMINATED SOIL FROM UNDERGROUND TANKS.  
Incident Cause: UNDERGROUND TANK LEAK  
Incident Reason: CORROSION  
Nature of Impact: Soil contamination  
Receiving Medium: LAND  
Environmental Impact: CONFIRMED

---

**Site:** **PRIVATE OWNER**  
**MACDONALDS PARKING LOT AT HWY 69. PARRY SOUND TOWN ON**

**Database:**  
**SPL**

Ref No.: 152514  
Incident Dt: 2/17/1998  
MOE Reported Dt: 2/17/1998  
Contaminant Name:  
Contaminant Quantity:  
Incident Summary: GREY HOUND BUS- 25L OF DIESEL FUEL TO PARKING LOT. CLEANING  
Incident Cause: PIPE/HOSE LEAK  
Incident Reason: EQUIPMENT FAILURE  
Nature of Impact:  
Receiving Medium: LAND  
Environmental Impact: NOT ANTICIPATED

---

**Site:** **The Corporation of the Township of McDougall**  
**McDougall Road, Lots 11 & 12, Conc. 4 McDougall ON**

**Database:**  
**WDS**

Certificate No.: A522101  
Issue Date: 9/26/2006  
Status: Revoked and/or Replaced  
Application Status:  
Concession:  
Lot:  
Region/County:  
Proponent:  
Address:  
City:  
Facility Type:  
District Office:  
Municipalities Served:  
Total Area (ha):  
Landfill Capacity (m³):  
Landfill Monitoring:  
Landfill Control Type:  
Est. Closure Date:  
Transfer Area (ha):  
Transfer Capacity (m³):

Incinerator Area (ha):  
Incinerator Capacity (t):  
Processing Area (m<sup>3</sup>):  
Processing Capacity (m<sup>3</sup>/d):  
Processing Volume (m<sup>3</sup>):  
Processing Feed (m<sup>3</sup>):  
Mobile Units:  
Mobile Description:  
Mobile Capacity:  
Mobile Unit Certificate No.:  
Waste Type:  
Waste Type Other:  
Waste Class:  
Other Approvals/Permits:  
Approval Description:  
Waste Description:  
Site Closing Description:

**Database:**  
**WDS**

Certificate No.:	A522101
Issue Date:	11/16/2005
Status:	Revoked and/or Replaced
Application Status:	
Concession:	
Lot:	
Region/County:	
Proponent:	
Address:	
City:	
Facility Type:	
District Office:	
Municipalities Served:	
Total Area (ha):	
Landfill Capacity (m³):	
Landfill Monitoring:	
Landfill Control Type:	
Est. Closure Date:	
Transfer Area (ha):	
Transfer Capacity (m³):	
Transfer Sites Certificate No.:	
Incinerator Area (ha):	
Incinerator Capacity (t):	
Processing Area (m³):	
Processing Capacity (m³/d):	
Processing Volume (m³):	
Processing Feed (m³):	
Mobile Units:	
Mobile Description:	
Mobile Capacity:	
Mobile Unit Certificate No.:	
Waste Type:	
Waste Type Other:	
Waste Class:	
Other Approvals/Permits:	
Approval Description:	
Waste Description:	
Site Closing Description:	

<b>Site:</b>		<b>Database:</b>	
<b>ON</b>		<b>WWIS</b>	
Well ID:	4809052	Lot:	004
Concession:		Concession	
County:	PARRY SOUND	Name:	
Easting Nad83:		Municipality:	CARLING TOWNSHIP
Zone:	17	Northing	
Primary Water Use:	Domestic	Nad83:	
Sec. Water Use:		Utm Reliability:	unknown UTM
Pump Rate:	20 GPM	Construction	08-MAY-02
Flow Rate:		Date:	
Specific Capacity:		Well Depth:	220 ft
Construction Method:	Rotary (Air)	Static Water	25 ft
Elevation (m):		Level:	
Depth to Bedrock:	15	Clear/Cloudy:	CLEAR
Water Type:	FRESH	Final Well	Water Supply
		Status:	
		Flowing (y/n):	N
		Elevation	
		Reliability:	
		Overburden/Bedrock:	Bedrock
		Casing	FRESH
		Material:	
--- Details ---			
Thickness:	BROWN	Original Depth:	15 ft
Material Colour:	SAND, LOOSE	Material:	15 ft
+			
Thickness:	RED	Original Depth:	220 ft
Material Colour:	GRANITE, HARD	Material:	205 ft

<b>Site:</b>		<b>Database:</b>	
<b>ON</b>		<b>WWIS</b>	
Well ID:	4806024	Lot:	006
Concession:		Concession	
County:	PARRY SOUND	Name:	
Easting Nad83:		Municipality:	NORTH HIMSWORTH TOWNSHIP
Zone:	17	Northing	
Primary Water Use:	Domestic	Nad83:	
Sec. Water Use:		Utm Reliability:	unknown UTM
Pump Rate:	1 GPM	Construction	20-NOV-85
Flow Rate:		Date:	
Specific Capacity:		Well Depth:	404 ft
Construction Method:	Diamond	Static Water	12 ft
Elevation (m):		Level:	
Depth to Bedrock:	6	Clear/Cloudy:	CLEAR
Water Type:	FRESH	Final Well	Water Supply
		Status:	
		Flowing (y/n):	N
		Elevation	
		Reliability:	
		Overburden/Bedrock:	Bedrock
		Casing	FRESH, MINERIAL
		Material:	
--- Details ---			
Thickness:	BROWN	Original Depth:	6 ft
Material Colour:	FILL, CLAY, SOFT	Material:	6 ft

+			
Thickness:	RED	Original Depth:	404 ft
Material Colour:	GRANITE, HARD	Material:	398 ft

<b>Site:</b>	<b>ON</b>	<b>Database:</b>	<b>WWIS</b>
--------------	-----------	------------------	-------------

Well ID:	4807141	Lot:	006
Concession:		Concession	
		Name:	
County:	PARRY SOUND	Municipality:	WALLBRIDGE TOWNSHIP
Easting Nad83:		Northing	
		Nad83:	
Zone:	17	Utm Reliability:	unknown UTM
Primary Water Use:	Domestic	Construction	22-AUG-94
		Date:	
Sec. Water Use:		Well Depth:	110 ft
Pump Rate:	7 GPM	Static Water	25 ft
		Level:	
Flow Rate:		Clear/Cloudy:	CLEAR
Specific Capacity:		Final Well	Water Supply
		Status:	
Construction Method:	Air Percussion	Flowing (y/n):	N
Elevation (m):		Elevation	
		Reliability:	
Depth to Bedrock:	0	Overburden/Bedrock:	Bedrock
		Casing	FRESH, MINERIAL
Water Type:	FRESH	Material:	

--- Details ---

Thickness:	GREY	Original Depth:	110 ft
Material Colour:	GRANITE	Material:	110 ft

<b>Site:</b>	<b>POINTE AUBARIL ON</b>	<b>Database:</b>	<b>WWIS</b>
--------------	--------------------------	------------------	-------------

Well ID:	4810406	Lot:	017
Concession:		Concession	
		Name:	
County:	PARRY SOUND	Municipality:	UNSURVEYED
Easting Nad83:		Northing	
		Nad83:	
Zone:		Utm Reliability:	unknown UTM
Primary Water Use:	Domestic	Construction	01-AUG-06
		Date:	
Sec. Water Use:		Well Depth:	145 ft
Pump Rate:	5 GPM	Static Water	12 ft
		Level:	
Flow Rate:		Clear/Cloudy:	CLEAR
Specific Capacity:		Final Well	Water Supply
		Status:	
Construction Method:	Rotary (Air)	Flowing (y/n):	
Elevation (m):		Elevation	
		Reliability:	
Depth to Bedrock:	4	Overburden/Bedrock:	Bedrock
		Casing	FRESH, MINERIAL
Water Type:		Material:	

--- Details ---

Thickness:	BROWN	Original Depth:	4.5 ft
------------	-------	-----------------	--------

Material Colour: CLAY, SAND  
+  
Thickness: GREY  
Material Colour: GRANITE

Material: 4.5 ft  
Original Depth: 145 ft  
Material: 140.5 ft

**Site:**  
**ON**

**Database:**  
**WWIS**

Well ID: 4809116  
Concession:

Lot: 018  
Concession

County: PARRY SOUND  
Easting Nad83:

Name:  
Municipality: CARLING TOWNSHIP  
Northing  
Nad83:

Zone: 17  
Primary Water Use: Domestic

Utm Reliability: unknown UTM  
Construction 04-JUL-02

Sec. Water Use:  
Pump Rate: 6 GPM

Date:  
Well Depth: 300 ft  
Static Water 65 ft

Flow Rate:  
Specific Capacity:

Level:  
Clear/Cloudy: CLEAR  
Final Well Water Supply

Construction Method: Rotary (Air)  
Elevation (m):

Status:  
Flowing (y/n): N  
Elevation

Depth to Bedrock: 0

Reliability:  
Overburden/Bedrock: Bedrock

Water Type: FRESH

Casing FRESH, MINERIAL  
Material:

--- Details ---

Thickness: GREY  
Material Colour: ROCK

Original Depth: 300 ft  
Material: 300 ft

**Site:**  
**ON**

**Database:**  
**WWIS**

Well ID: 4808212  
Concession:

Lot: 005  
Concession

County: PARRY SOUND  
Easting Nad83:

Name:  
Municipality: WALLBRIDGE TOWNSHIP  
Northing  
Nad83:

Zone: 17  
Primary Water Use: Domestic

Utm Reliability: unknown UTM  
Construction 08-JUN-98

Sec. Water Use:  
Pump Rate: 20 GPM

Date:  
Well Depth: 130 ft  
Static Water

Flow Rate:  
Specific Capacity:

Level:  
Clear/Cloudy: CLEAR  
Final Well Water Supply

Construction Method: Air Percussion  
Elevation (m):

Status:  
Flowing (y/n): N  
Elevation

Depth to Bedrock: 0

Reliability:  
Overburden/Bedrock: Bedrock

Water Type: FRESH

Casing FRESH, MINERIAL  
Material:

--- Details ---

Thickness:	GREY	Original Depth:	130 ft
Material Colour:	GRANITE	Material:	130 ft

**Site:**  
**ON**

**Database:**  
**WWIS**

Well ID:	4809300	Lot:	005
Concession:		Concession	
County:	PARRY SOUND	Name:	
Easting Nad83:		Municipality:	HARRISON TOWNSHIP
Zone:	17	Northing	
Primary Water Use:	Domestic	Nad83:	
Sec. Water Use:		Utm Reliability:	unknown UTM
Pump Rate:	10 GPM	Construction	28-SEP-02
Flow Rate:		Date:	
Specific Capacity:		Well Depth:	160 ft
Construction Method:	Rotary (Air)	Static Water	18 ft
Elevation (m):		Level:	
Depth to Bedrock:	0	Clear/Cloudy:	
Water Type:	FRESH	Final Well	Water Supply
		Status:	
		Flowing (y/n):	N
		Elevation	
		Reliability:	
		Overburden/Bedrock:	Bedrock
		Casing	FRESH, MINERIAL
		Material:	
--- Details ---			
Thickness:	GREY	Original Depth:	160 ft
Material Colour:	GRANITE	Material:	160 ft

**Site:**  
**ON**

**Database:**  
**WWIS**

Well ID:	4807968	Lot:	026
Concession:		Concession	
County:	PARRY SOUND	Name:	
Easting Nad83:		Municipality:	PARRY SOUND TOWN
Zone:	17	Northing	
Primary Water Use:	Not Used	Nad83:	
Sec. Water Use:		Utm Reliability:	unknown UTM
Pump Rate:		Construction	09-OCT-98
Flow Rate:		Date:	
Specific Capacity:		Well Depth:	
Construction Method:	Not Known	Static Water	
Elevation (m):		Level:	
Depth to Bedrock:		Clear/Cloudy:	
Water Type:		Final Well	Abandoned-Other
		Status:	
		Flowing (y/n):	
		Elevation	
		Reliability:	
		Overburden/Bedrock:	No formation data
		Casing	
		Material:	

**Site:**  
**ON**

**Database:**  
**WWIS**

<i>Well ID:</i>	4807322	<i>Lot:</i>	024
<i>Concession:</i>		<i>Concession</i>	
<i>County:</i>	PARRY SOUND	<i>Name:</i>	
<i>Easting Nad83:</i>		<i>Municipality:</i>	FOLEY TOWNSHIP
<i>Zone:</i>	17	<i>Northing</i>	
<i>Primary Water Use:</i>	Domestic	<i>Nad83:</i>	
<i>Sec. Water Use:</i>		<i>Utm Reliability:</i>	unknown UTM
<i>Pump Rate:</i>	8 GPM	<i>Construction</i>	02-DEC-93
<i>Flow Rate:</i>		<i>Date:</i>	
<i>Specific Capacity:</i>		<i>Well Depth:</i>	80 ft
<i>Construction Method:</i>	Air Percussion	<i>Static Water</i>	31 ft
<i>Elevation (m):</i>		<i>Level:</i>	
<i>Depth to Bedrock:</i>	0	<i>Clear/Cloudy:</i>	
<i>Water Type:</i>	FRESH	<i>Final Well</i>	Water Supply
		<i>Status:</i>	
		<i>Flowing (y/n):</i>	N
		<i>Elevation</i>	
		<i>Reliability:</i>	
		<i>Overburden/Bedrock:</i>	Unknown type (bedrock encountered)
		<i>Casing</i>	FRESH
		<i>Material:</i>	
 --- Details ---			
<i>Thickness:</i>	GREY	<i>Original Depth:</i>	20 ft
<i>Material Colour:</i>	GRANITE, OVERBURDEN	<i>Material:</i>	20 ft
+			
<i>Thickness:</i>		<i>Original Depth:</i>	80 ft
<i>Material Colour:</i>	UNKNOWN TYPE	<i>Material:</i>	60 ft

**Site:** **ON** **Database:** **WWIS**

<i>Well ID:</i>	4807781	<i>Lot:</i>	024
<i>Concession:</i>		<i>Concession</i>	
<i>County:</i>	PARRY SOUND	<i>Name:</i>	
<i>Easting Nad83:</i>		<i>Municipality:</i>	MCDUGALL TOWNSHIP
<i>Zone:</i>	17	<i>Northing</i>	
<i>Primary Water Use:</i>	Domestic	<i>Nad83:</i>	
<i>Sec. Water Use:</i>		<i>Utm Reliability:</i>	unknown UTM
<i>Pump Rate:</i>	15 GPM	<i>Construction</i>	27-NOV-97
<i>Flow Rate:</i>		<i>Date:</i>	
<i>Specific Capacity:</i>		<i>Well Depth:</i>	250 ft
<i>Construction Method:</i>	Rotary (Air)	<i>Static Water</i>	24 ft
<i>Elevation (m):</i>		<i>Level:</i>	
<i>Depth to Bedrock:</i>	0	<i>Clear/Cloudy:</i>	CLOUDY
<i>Water Type:</i>	FRESH	<i>Final Well</i>	Water Supply
		<i>Status:</i>	
		<i>Flowing (y/n):</i>	N
		<i>Elevation</i>	
		<i>Reliability:</i>	
		<i>Overburden/Bedrock:</i>	Unknown type (bedrock encountered)
		<i>Casing</i>	FRESH, MINERIAL
		<i>Material:</i>	
 --- Details ---			
<i>Thickness:</i>	RED	<i>Original Depth:</i>	25 ft
<i>Material Colour:</i>	ROCK	<i>Material:</i>	25 ft
+			
<i>Thickness:</i>	GREEN	<i>Original Depth:</i>	33 ft
<i>Material Colour:</i>	ROCK, FRACTURED, LAYERED	<i>Material:</i>	8 ft

+	Thickness:	GREEN	Original Depth:	160 ft
	Material Colour:	UNKNOWN TYPE	Material:	127 ft
+	Thickness:	RED	Original Depth:	200 ft
	Material Colour:	UNKNOWN TYPE	Material:	40 ft
+	Thickness:	GREY	Original Depth:	245 ft
	Material Colour:	UNKNOWN TYPE	Material:	45 ft
+	Thickness:	RED	Original Depth:	250 ft
	Material Colour:	UNKNOWN TYPE	Material:	5 ft

**Site:**

**ON**

**Database:**  
**WWIS**

Well ID:	4808159	Lot:	023
Concession:		Concession Name:	
County:	PARRY SOUND	Municipality:	MCDougall Township
Easting Nad83:		Northing Nad83:	
Zone:	17	Utm Reliability:	unknown UTM
Primary Water Use:	Domestic	Construction Date:	17-DEC-98
Sec. Water Use:		Well Depth:	300 ft
Pump Rate:	1 GPM	Static Water Level:	21 ft
Flow Rate:		Clear/Cloudy:	
Specific Capacity:		Final Well Status:	Water Supply
Construction Method:	Rotary (Air)	Flowing (y/n):	N
Elevation (m):		Elevation Reliability:	
Depth to Bedrock:	14	Overburden/Bedrock:	Bedrock
Water Type:	Not stated	Casing Material:	FRESH, MINERAL
--- Details ---			
Thickness:	BROWN	Original Depth:	14 ft
Material Colour:	CLAY	Material:	13 ft
+	Thickness:	GREY	Original Depth:
	Material Colour:	GRANITE	Material:
+	Thickness:	BROWN	Original Depth:
	Material Colour:	TOPSOIL	Material:

**Site:**

**ON**

**Database:**  
**WWIS**

Well ID:	4808197	Lot:	023
Concession:		Concession Name:	
County:	PARRY SOUND	Municipality:	FOLEY TOWNSHIP
Easting Nad83:		Northing Nad83:	
Zone:	17	Utm Reliability:	unknown UTM
Primary Water Use:	Domestic	Construction Date:	14-MAY-99
Sec. Water Use:		Well Depth:	305 ft
Pump Rate:	1 GPM	Static Water Level:	20 ft



Flow Rate:		Level:	
Specific Capacity:		Clear/Cloudy:	CLOUDY
Construction Method:	Rotary (Air)	Final Well	Water Supply
Elevation (m):		Status:	
		Flowing (y/n):	N
Depth to Bedrock:	48	Elevation	
Water Type:		Reliability:	
		Overburden/Bedrock:	Bedrock
		Casing	FRESH
		Material:	

--- Details ---

Thickness:	GREY	Original Depth:	305 ft
Material Colour:	GRANITE, HARD	Material:	257 ft
+			
Thickness:	BROWN	Original Depth:	48 ft
Material Colour:	SAND, GRAVEL, BOULDERS	Material:	48 ft

**Site:** **ON** **Database:** **WWIS**

Well ID:	4805343	Lot:	017
Concession:		Concession	
County:	PARRY SOUND	Name:	
Easting Nad83:		Municipality:	WALLBRIDGE TOWNSHIP
Zone:	17	Nothing	
Primary Water Use:	Domestic	Nad83:	
Sec. Water Use:		Utm Reliability:	unknown UTM
Pump Rate:	15 GPM	Construction	29-JAN-89
Flow Rate:		Date:	
Specific Capacity:		Well Depth:	50 ft
Construction Method:	Air Percussion	Static Water	10 ft
Elevation (m):		Level:	
Depth to Bedrock:	10	Clear/Cloudy:	CLEAR
Water Type:	FRESH	Final Well	Water Supply
		Status:	
		Flowing (y/n):	N
		Elevation	
		Reliability:	
		Overburden/Bedrock:	Bedrock
		Casing	MINERIAL, Not stated
		Material:	

--- Details ---

Thickness:		Original Depth:	10 ft
Material Colour:	TOPSOIL	Material:	10 ft
+			
Thickness:		Original Depth:	50 ft
Material Colour:	GRANITE	Material:	40 ft

**Site:** **ON** **Database:** **WWIS**

Well ID:	4808063	Lot:	018
Concession:		Concession	
County:	PARRY SOUND	Name:	
Easting Nad83:		Municipality:	CARLING TOWNSHIP
Zone:	17	Nothing	
		Nad83:	
		Utm Reliability:	unknown UTM

Primary Water Use:	Domestic	Construction Date:	29-SEP-98
Sec. Water Use:		Well Depth:	480 ft
Pump Rate:		Static Water Level:	30 ft
Flow Rate:		Clear/Cloudy:	CLOUDY
Specific Capacity:		Final Well Status:	Water Supply
Construction Method:	Rotary (Air)	Flowing (y/n):	N
Elevation (m):		Elevation Reliability:	
Depth to Bedrock:	0	Overburden/Bedrock:	Bedrock
Water Type:	FRESH	Casing Material:	FRESH, MINERIAL
--- Details ---			
Thickness:	GREY	Original Depth:	480 ft
Material Colour:	ROCK	Material:	480 ft

**Site:** **ON** **Database:** **WWIS**

Well ID:	4808186	Lot:	025
Concession:		Concession Name:	
County:	PARRY SOUND	Municipality:	NORTH HIMSWORTH TOWNSHIP
Easting Nad83:		Northing Nad83:	
Zone:	17	Utm Reliability:	unknown UTM
Primary Water Use:	Domestic	Construction Date:	26-NOV-98
Sec. Water Use:		Well Depth:	142 ft
Pump Rate:	12 GPM	Static Water Level:	15 ft
Flow Rate:		Clear/Cloudy:	
Specific Capacity:		Final Well Status:	Water Supply
Construction Method:	Rotary (Air)	Flowing (y/n):	N
Elevation (m):		Elevation Reliability:	
Depth to Bedrock:	0	Overburden/Bedrock:	Bedrock
Water Type:	FRESH	Casing Material:	FRESH, MINERIAL
--- Details ---			
Thickness:	RED	Original Depth:	142 ft
Material Colour:	GRANITE	Material:	142 ft

**Site:** **ON** **Database:** **WWIS**

Well ID:	4809380	Lot:	005
Concession:		Concession Name:	
County:	PARRY SOUND	Municipality:	CARLING TOWNSHIP
Easting Nad83:		Northing Nad83:	
Zone:	17	Utm Reliability:	unknown UTM
Primary Water Use:	Domestic	Construction Date:	22-MAY-03
Date:			

<i>Sec. Water Use:</i>		<i>Well Depth:</i>	445 ft
<i>Pump Rate:</i>	5 GPM	<i>Static Water</i>	40 ft
		<i>Level:</i>	
<i>Flow Rate:</i>		<i>Clear/Cloudy:</i>	CLEAR
<i>Specific Capacity:</i>		<i>Final Well</i>	Water Supply
		<i>Status:</i>	
<i>Construction Method:</i>	Rotary (Air)	<i>Flowing (y/n):</i>	N
<i>Elevation (m):</i>		<i>Elevation</i>	
		<i>Reliability:</i>	
<i>Depth to Bedrock:</i>	3	<i>Overburden/Bedrock:</i>	Bedrock
		<i>Casing</i>	FRESH, MINERIAL
<i>Water Type:</i>	FRESH	<i>Material:</i>	

--- Details ---

<i>Thickness:</i>	GREY	<i>Original Depth:</i>	445 ft
<i>Material Colour:</i>	ROCK	<i>Material:</i>	442 ft
+			
<i>Thickness:</i>	BROWN	<i>Original Depth:</i>	3 ft
<i>Material Colour:</i>	GRAVEL	<i>Material:</i>	3 ft

**Site:** **ON** **Database:**  
**WWIS**

<i>Well ID:</i>	4805730	<i>Lot:</i>	005
<i>Concession:</i>		<i>Concession</i>	
		<i>Name:</i>	
<i>County:</i>	PARRY SOUND	<i>Municipality:</i>	MCDUGALL TOWNSHIP
<i>Easting Nad83:</i>		<i>Northing</i>	
		<i>Nad83:</i>	
<i>Zone:</i>	17	<i>Utm Reliability:</i>	unknown UTM
<i>Primary Water Use:</i>	Domestic	<i>Construction</i>	13-JUN-89
		<i>Date:</i>	
<i>Sec. Water Use:</i>		<i>Well Depth:</i>	90 ft
<i>Pump Rate:</i>	8 GPM	<i>Static Water</i>	40 ft
		<i>Level:</i>	
<i>Flow Rate:</i>		<i>Clear/Cloudy:</i>	CLEAR
<i>Specific Capacity:</i>		<i>Final Well</i>	Water Supply
		<i>Status:</i>	
<i>Construction Method:</i>	Air Percussion	<i>Flowing (y/n):</i>	N
<i>Elevation (m):</i>		<i>Elevation</i>	
		<i>Reliability:</i>	
<i>Depth to Bedrock:</i>	4	<i>Overburden/Bedrock:</i>	Bedrock
		<i>Casing</i>	MINERIAL, Not stated
<i>Water Type:</i>	FRESH	<i>Material:</i>	

--- Details ---

<i>Thickness:</i>		<i>Original Depth:</i>	4 ft
<i>Material Colour:</i>	OVERBURDEN	<i>Material:</i>	4 ft
+			
<i>Thickness:</i>	GREY	<i>Original Depth:</i>	90 ft
<i>Material Colour:</i>	GRANITE	<i>Material:</i>	86 ft

**Site:** **ON** **Database:**  
**WWIS**

<i>Well ID:</i>	4806477	<i>Lot:</i>	005
<i>Concession:</i>		<i>Concession</i>	
		<i>Name:</i>	
<i>County:</i>	PARRY SOUND	<i>Municipality:</i>	MCDUGALL TOWNSHIP
<i>Easting Nad83:</i>		<i>Northing</i>	

<i>Zone:</i>	17	<i>Nad83:</i>	
<i>Primary Water Use:</i>	Domestic	<i>Utm Reliability:</i>	unknown UTM
		<i>Construction Date:</i>	12-JUN-92
<i>Sec. Water Use:</i>		<i>Well Depth:</i>	190 ft
<i>Pump Rate:</i>	3 GPM	<i>Static Water Level:</i>	15 ft
<i>Flow Rate:</i>		<i>Clear/Cloudy:</i>	CLEAR
<i>Specific Capacity:</i>		<i>Final Well Status:</i>	Water Supply
<i>Construction Method:</i>	Air Precussion	<i>Flowing (y/n):</i>	N
<i>Elevation (m):</i>		<i>Elevation Reliability:</i>	
<i>Depth to Bedrock:</i>	0	<i>Overburden/Bedrock:</i>	Bedrock
<i>Water Type:</i>	FRESH	<i>Casing Material:</i>	MINERIAL, Not stated
 <i>--- Details ---</i>			
<i>Thickness:</i>	BLACK	<i>Original Depth:</i>	190 ft
<i>Material Colour:</i>	GRANITE	<i>Material:</i>	190 ft

**Site:** **ON** **Database:**  
**WWIS**

<i>Well ID:</i>	4809595	<i>Lot:</i>	004
<i>Concession:</i>		<i>Concession Name:</i>	
<i>County:</i>	PARRY SOUND	<i>Municipality:</i>	MCDougall Township
<i>Easting Nad83:</i>		<i>Northing Nad83:</i>	
<i>Zone:</i>	17	<i>Utm Reliability:</i>	unknown UTM
<i>Primary Water Use:</i>	Domestic	<i>Construction Date:</i>	16-DEC-03
<i>Sec. Water Use:</i>		<i>Well Depth:</i>	180 ft
<i>Pump Rate:</i>	15 GPM	<i>Static Water Level:</i>	42 ft
<i>Flow Rate:</i>		<i>Clear/Cloudy:</i>	
<i>Specific Capacity:</i>		<i>Final Well Status:</i>	Water Supply
<i>Construction Method:</i>	Rotary (Air)	<i>Flowing (y/n):</i>	N
<i>Elevation (m):</i>		<i>Elevation Reliability:</i>	
<i>Depth to Bedrock:</i>	1	<i>Overburden/Bedrock:</i>	Bedrock
<i>Water Type:</i>	FRESH	<i>Casing Material:</i>	FRESH, MINERIAL
 <i>--- Details ---</i>			
<i>Thickness:</i>	BLUE-GREY	<i>Original Depth:</i>	1 ft
<i>Material Colour:</i>	GRAVEL	<i>Material:</i>	1 ft
<i>+</i>			
<i>Thickness:</i>	BLUE-GREY	<i>Original Depth:</i>	180 ft
<i>Material Colour:</i>	GRANITE	<i>Material:</i>	179 ft

**Site:** **ON** **Database:**  
**WWIS**

<i>Well ID:</i>	4804481	<i>Lot:</i>	004
<i>Concession:</i>		<i>Concession Name:</i>	
<i>County:</i>	PARRY SOUND	<i>Municipality:</i>	CARLING TOWNSHIP

**Easting Nad83:**

Zone: 17  
Primary Water Use: Domestic

Sec. Water Use:  
Pump Rate: 25 GPM

Flow Rate:  
Specific Capacity:

Construction Method: Air Precussion  
Elevation (m):

Depth to Bedrock: 0

Water Type: FRESH

**--- Details ---**

Thickness: GREY  
Material Colour: GRANITE, MEDIUM-GRAINED, SOFT

**Northing****Nad83:**

Utm Reliability: unknown UTM  
Construction Date: 15-APR-87

Well Depth: 100 ft  
Static Water Level: 11 ft  
Clear/Cloudy: CLOUDY  
Final Well Status: Water Supply

Flowing (y/n): N

Elevation Reliability:  
Overburden/Bedrock: Bedrock  
Casing Material: FRESH

Original Depth: 100 ft  
Material: 100 ft

**Site:****ON****Database:****WWIS**

Well ID: 4806251  
Concession:

County: PARRY SOUND  
Easting Nad83:

Zone: 17  
Primary Water Use: Domestic

Sec. Water Use:  
Pump Rate: 12 GPM

Flow Rate:  
Specific Capacity:

Construction Method: Rotary (Air)  
Elevation (m):

Depth to Bedrock: 2

Water Type: FRESH

**--- Details ---**

Thickness:  
Material Colour: SAND

+  
Thickness: RED  
Material Colour: GRANITE

Lot: 004

**Concession**

Name:  
Municipality: NORTH HIMSWORTH TOWNSHIP

Northing Nad83:  
Utm Reliability: unknown UTM  
Construction Date: 08-AUG-91

Well Depth: 228 ft  
Static Water Level: 9 ft  
Clear/Cloudy: CLEAR  
Final Well Status: Water Supply

Flowing (y/n): N

Elevation Reliability:  
Overburden/Bedrock: Bedrock  
Casing Material: FRESH, MINERIAL

Original Depth: 2 ft  
Material: 2 ft

Original Depth: 228 ft  
Material: 226 ft

**Site:****ON****Database:****WWIS**

Well ID: 4807309  
Concession:

Lot: 004

**Concession****Name:**

County: PARRY SOUND  
Easting Nad83:

Zone: 17  
Primary Water Use: Domestic

Sec. Water Use:  
Pump Rate: 5 GPM

Flow Rate:  
Specific Capacity:

Construction Method: Rotary (Air)  
Elevation (m):

Depth to Bedrock: 3

Water Type: Not stated

Municipality: FOLEY TOWNSHIP  
Northing

Nad83:  
Utm Reliability: unknown UTM  
Construction 20-NOV-95  
Date:

Well Depth: 240 ft  
Static Water 40 ft  
Level:  
Clear/Cloudy: CLEAR  
Final Well Water Supply

Status:  
Flowing (y/n): N

Elevation  
Reliability:  
Overburden/Bedrock: Bedrock  
Casing  
Material:

--- Details ---

Thickness: GREY  
Material Colour: GRANITE, MEDIUM-GRAINED, SOFT

+  
Thickness: BROWN  
Material Colour: GRAVEL, FILL, LOOSE

Original Depth: 240 ft  
Material: 237 ft

Original Depth: 3 ft  
Material: 3 ft

Site:  
**ON**

**Database:**  
**WWIS**

Well ID: 4806442  
Concession:

Lot: 004  
Concession

County: PARRY SOUND  
Easting Nad83:

Name:  
Municipality: MCDougall Township  
Northing

Zone: 17  
Primary Water Use: Domestic

Nad83:  
Utm Reliability: unknown UTM  
Construction 09-APR-92

Sec. Water Use:  
Pump Rate: 8 GPM

Date:  
Well Depth: 300 ft  
Static Water 43 ft

Flow Rate:  
Specific Capacity:

Level:  
Clear/Cloudy: CLEAR  
Final Well Water Supply

Construction Method: Air Percussion  
Elevation (m):

Status:  
Flowing (y/n): N

Depth to Bedrock: 6

Elevation  
Reliability:  
Overburden/Bedrock: Bedrock

Water Type: FRESH

Casing FRESH  
Material:

--- Details ---

Thickness: BROWN  
Material Colour: SAND, LOOSE

+  
Thickness: GREY  
Material Colour: GRANITE, SOFT, DENSE

Original Depth: 6 ft  
Material: 6 ft

Original Depth: 300 ft  
Material: 294 ft

Site:  
**ON**

**Database:**  
**WWIS**

<i>Well ID:</i>	4807272	<i>Lot:</i>	017
<i>Concession:</i>	09	<i>Concession</i>	CON
<i>County:</i>	PARRY SOUND	<i>Name:</i>	
<i>Easting Nad83:</i>		<i>Municipality:</i>	SHAWANAGA TOWNSHIP
		<i>Northing</i>	
		<i>Nad83:</i>	
<i>Zone:</i>	17	<i>Utm Reliability:</i>	unknown UTM
<i>Primary Water Use:</i>	Domestic	<i>Construction</i>	06-SEP-95
		<i>Date:</i>	
<i>Sec. Water Use:</i>		<i>Well Depth:</i>	165 ft
<i>Pump Rate:</i>	10 GPM	<i>Static Water</i>	2 ft
		<i>Level:</i>	
<i>Flow Rate:</i>		<i>Clear/Cloudy:</i>	CLEAR
<i>Specific Capacity:</i>		<i>Final Well</i>	Water Supply
		<i>Status:</i>	
<i>Construction Method:</i>	Air Precussion	<i>Flowing (y/n):</i>	N
<i>Elevation (m):</i>		<i>Elevation</i>	
		<i>Reliability:</i>	
<i>Depth to Bedrock:</i>	1	<i>Overburden/Bedrock:</i>	Bedrock
		<i>Casing</i>	FRESH
<i>Water Type:</i>	FRESH	<i>Material:</i>	
--- Details ---			
<i>Thickness:</i>	BROWN	<i>Original Depth:</i>	1 ft
<i>Material Colour:</i>	TOPSOIL, LOOSE	<i>Material:</i>	1 ft
+			
<i>Thickness:</i>	GREY	<i>Original Depth:</i>	165 ft
<i>Material Colour:</i>	ROCK, HARD	<i>Material:</i>	164 ft

**Site:** **ON** **Database:** **WWIS**

<i>Well ID:</i>	4808456	<i>Lot:</i>	006
<i>Concession:</i>		<i>Concession</i>	
<i>County:</i>	PARRY SOUND	<i>Name:</i>	
<i>Easting Nad83:</i>		<i>Municipality:</i>	CARLING TOWNSHIP
		<i>Northing</i>	
		<i>Nad83:</i>	
<i>Zone:</i>	17	<i>Utm Reliability:</i>	unknown UTM
<i>Primary Water Use:</i>	Domestic	<i>Construction</i>	19-NOV-99
		<i>Date:</i>	
<i>Sec. Water Use:</i>		<i>Well Depth:</i>	50 ft
<i>Pump Rate:</i>	25 GPM	<i>Static Water</i>	20 ft
		<i>Level:</i>	
<i>Flow Rate:</i>		<i>Clear/Cloudy:</i>	CLEAR
<i>Specific Capacity:</i>		<i>Final Well</i>	Water Supply
		<i>Status:</i>	
<i>Construction Method:</i>	Air Precussion	<i>Flowing (y/n):</i>	N
<i>Elevation (m):</i>		<i>Elevation</i>	
		<i>Reliability:</i>	
<i>Depth to Bedrock:</i>	6	<i>Overburden/Bedrock:</i>	Bedrock
		<i>Casing</i>	FRESH
<i>Water Type:</i>	Not stated	<i>Material:</i>	
--- Details ---			
<i>Thickness:</i>	RED	<i>Original Depth:</i>	50 ft
<i>Material Colour:</i>	GRANITE	<i>Material:</i>	44 ft
+			
<i>Thickness:</i>		<i>Original Depth:</i>	6 ft
<i>Material Colour:</i>	TOPSOIL	<i>Material:</i>	6 ft

<b>Site:</b>		<b>Database:</b>	
<b>ON</b>		<b>WWIS</b>	
Well ID:	4809287	Lot:	006
Concession:		Concession	
County:	PARRY SOUND	Name:	
Easting Nad83:		Municipality:	CARLING TOWNSHIP
Zone:	17	Northing	
Primary Water Use:	Domestic	Nad83:	
Sec. Water Use:		Utm Reliability:	unknown UTM
Pump Rate:	2 GPM	Construction	24-NOV-02
Flow Rate:		Date:	
Specific Capacity:		Well Depth:	260 ft
Construction Method:	Rotary (Air)	Static Water	26 ft
Elevation (m):		Level:	
Depth to Bedrock:	1	Clear/Cloudy:	
Water Type:		Final Well	Water Supply
		Status:	
		Flowing (y/n):	N
		Elevation	
		Reliability:	
		Overburden/Bedrock:	Bedrock
		Casing	FRESH, MINERIAL
		Material:	
--- Details ---			
Thickness:	BROWN	Original Depth:	1 ft
Material Colour:	TOPSOIL	Material:	1 ft
+			
Thickness:		Original Depth:	260 ft
Material Colour:	GRANITE	Material:	259 ft

<b>Site:</b>		<b>Database:</b>	
<b>ON</b>		<b>WWIS</b>	
Well ID:	4806645	Lot:	006
Concession:		Concession	
County:	PARRY SOUND	Name:	
Easting Nad83:		Municipality:	WALLBRIDGE TOWNSHIP
Zone:	17	Northing	
Primary Water Use:	Domestic	Nad83:	
Sec. Water Use:		Utm Reliability:	unknown UTM
Pump Rate:	6 GPM	Construction	30-SEP-92
Flow Rate:		Date:	
Specific Capacity:		Well Depth:	130 ft
Construction Method:	Air Percussion	Static Water	15 ft
Elevation (m):		Level:	
Depth to Bedrock:	6	Clear/Cloudy:	CLOUDY
Water Type:	FRESH	Final Well	Water Supply
		Status:	
		Flowing (y/n):	N
		Elevation	
		Reliability:	
		Overburden/Bedrock:	Bedrock
		Casing	MINERIAL, Not stated
		Material:	
--- Details ---			
Thickness:		Original Depth:	6 ft



Material Colour: TOPSOIL  
+  
Thickness:  
Material Colour: GRANITE

Material: 6 ft  
Original Depth: 130 ft  
Material: 124 ft

**Site:**

**ON**

**Database:**  
**WWIS**

Well ID: 4809579  
Concession:

Lot: 006  
Concession

County: PARRY SOUND  
Easting Nad83:

Name:  
Municipality: MCDOUGALL TOWNSHIP  
Northing  
Nad83:

Zone: 17  
Primary Water Use: Domestic

Utm Reliability: unknown UTM  
Construction

Sec. Water Use:  
Pump Rate: 20 GPM

Date:  
Well Depth: 120 ft

Flow Rate:  
Specific Capacity:

Static Water  
Level:  
Clear/Cloudy:  
Final Well Water Supply

Construction Method: Rotary (Air)  
Elevation (m):

Status:  
Flowing (y/n): N

Depth to Bedrock: 2

Elevation  
Reliability:  
Overburden/Bedrock: Bedrock

Water Type: FRESH

Casing: FRESH, MINERIAL  
Material:

--- Details ---

Thickness: GREY  
Material Colour: GRANITE  
+  
Thickness: GREY  
Material Colour: STONES, FILL, CLEAN

Original Depth: 120 ft  
Material: 118 ft

Original Depth: 2 ft  
Material: 2 ft

**Site:**

**ON**

**Database:**  
**WWIS**

Well ID: 4805534  
Concession:

Lot: 006  
Concession: CON

County: PARRY SOUND  
Easting Nad83:

Name:  
Municipality: PARRY SOUND TOWN  
Northing  
Nad83:

Zone: 17  
Primary Water Use: Domestic

Utm Reliability: unknown UTM  
Construction: 09-AUG-89

Sec. Water Use:  
Pump Rate: 9 GPM

Date:  
Well Depth: 355 ft

Flow Rate:  
Specific Capacity:

Static Water: 40 ft  
Level:  
Clear/Cloudy: CLEAR  
Final Well Water Supply

Construction Method: Rotary (Air)  
Elevation (m):

Status:  
Flowing (y/n): N

Depth to Bedrock: 7

Elevation  
Reliability:  
Overburden/Bedrock: Bedrock

Water Type: FRESH

Casing: FRESH, MINERIAL  
Material:

--- Details ---

Thickness:	BROWN	Original Depth:	7 ft
Material Colour:	TOPSOIL	Material:	7 ft
+			
Thickness:	GREY	Original Depth:	355 ft
Material Colour:	GRANITE	Material:	348 ft

**Site:**

**ON**

**Database:**

**WWIS**

Well ID:	4808348	Lot:	006
Concession:		Concession	
		Name:	
County:	PARRY SOUND	Municipality:	PARRY SOUND TOWN
Easting Nad83:		Northing	
		Nad83:	
Zone:	17	Utm Reliability:	unknown UTM
Primary Water Use:	Domestic	Construction	24-SEP-99
		Date:	
Sec. Water Use:		Well Depth:	140 ft
Pump Rate:	20 GPM	Static Water	25 ft
		Level:	
Flow Rate:		Clear/Cloudy:	
Specific Capacity:		Final Well	Water Supply
		Status:	
Construction Method:	Rotary (Air)	Flowing (y/n):	N
Elevation (m):		Elevation	
		Reliability:	
Depth to Bedrock:	123	Overburden/Bedrock:	Bedrock
		Casing	FRESH
Water Type:	Not stated	Material:	

--- Details ---

Thickness:	GREY	Original Depth:	123 ft
Material Colour:	CLAY, BOULDERS, PACKED	Material:	63 ft
+			
Thickness:	GREY	Original Depth:	140 ft
Material Colour:	GRANITE, SOFT	Material:	17 ft
+			
Thickness:	BROWN	Original Depth:	60 ft
Material Colour:	SAND, LOOSE	Material:	60 ft

## Appendix: Database Descriptions

*Ecolog Environmental Risk Information Services Ltd (ERIS) can search the following databases. The extent of historical information varies with each database and current information is determined by what is publicly available to ERIS at the time of update. **Note:** Databases denoted with " \* " indicates that the database will no longer be updated. See the individual database description for more information.*

### **Abandoned Aggregate Inventory:**

Provincial [AAGR](#)

The MAAP Program maintains a database of all abandoned pits and quarries. Please note that the database is only referenced by lot and concession and city/town location. The database provides information regarding the location, type, size, land use, status and general comments.\*

*Government Publication Date: Sept 2002\**

### **Aggregate Inventory:**

Provincial [AGR](#)

The Ontario Ministry of Natural Resources maintains a database of all active pits and quarries. The database provides information regarding the registered owner/operator, location name, operation type, approval type, and maximum annual tonnage.

*Government Publication Date: Up to Aug 2012*

### **Abandoned Mine Information System:**

Provincial [AMIS](#)

The Abandoned Mines Information System contains data on known abandoned and inactive mines located on both Crown and privately held lands. The information was provided by the Ministry of Northern Development and Mines (MNDM), with the following disclaimer: "the database provided has been compiled from various sources, and the Ministry of Northern Development and Mines makes no representation and takes no responsibility that such information is accurate, current or complete". Reported information includes official mine name, status, background information, mine start/end date, primary commodity, mine features, hazards and remediation.

*Government Publication Date: 1800-Jan 2014*

### **Anderson's Waste Disposal Sites:**

Private [ANDR](#)

The information provided in this database was collected by examining various historical documents which aimed to characterize the likely position of former waste disposal sites from 1860 to present. The research initiative behind the creation of this database was to identify those sites that are missing from the Ontario MOE Waste Disposal Site Inventory, as well as to provide revisions and corrections to the positions and descriptions of sites currently listed in the MOE inventory. In addition to historic waste disposal facilities, the database also identifies certain auto wreckers and scrap yards that have been extrapolated from documentary sources. Please note that the data is not warranted to be complete, exhaustive or authoritative. The information was collected for research purposes only.

*Government Publication Date: 1860s-Present*

### **Automobile Wrecking & Supplies:**

Private [AUWR](#)

This database provides an inventory of all known locations that are involved in the scrap metal, automobile wrecking/recycling, and automobile parts & supplies industry. Information is provided on the company name, location and business type.

*Government Publication Date: 2001-Jul 2014*

**Borehole:**Provincial [BORE](#)

A borehole is the generalized term for any narrow shaft drilled in the ground, either vertically or horizontally. The information here includes geotechnical investigations or environmental site assessments, mineral exploration, or as a pilot hole for installing piers or underground utilities. Information is from many sources such as the Ministry of Transportation (MTO) boreholes from engineering reports and projects from the 1950 to 1990's in Southern Ontario. Boreholes from the Ontario Geological Survey (OGS) including The Urban Geology Analysis Information System (UGAIS) and the York Peel Durham Toronto (YPDT) database of the Conservation Authority Moraine Coalition. This database will include fields such as location, stratigraphy, depth, elevation, year drilled, etc. For all water well data or oil and gas well data for Ontario please refer to WWIS and OOGW.

*Government Publication Date: 1875-Jul 2014*

**Certificates of Approval:**Provincial [CA](#)

This database contains the following types of approvals: Air & Noise, Industrial Sewage, Municipal & Private Sewage, Waste Management Systems and Renewable Energy Approvals. The MOE in Ontario states that any facility that releases emissions to the atmosphere, discharges contaminants to ground or surface water, provides potable water supplies, or stores, transports or disposes of waste, must have a Certificate of Approval before it can operate lawfully. Fields include approval number, business name, address, approval date, approval type and status. This database will no longer be updated, as CofA's have been replaced by either Environmental Activity and Sector Registry (EASR) or Environmental Compliance Approval (ECA). Please refer to those individual databases for any information after Oct.31, 2011.

*Government Publication Date: 1985-Oct 30, 2011\**

**Commercial Fuel Oil Tanks:**Provincial [CFOT](#)

Since May 2002, Ontario developed a new act where it became mandatory for fuel oil tanks to be registered with Technical Standards & Safety Authority (TSSA). This data would include all commercial underground fuel oil tanks in Ontario with fields such as location, registration number, tank material, age of tank and tank size.

*Government Publication Date: 1948-2014*

**Chemical Register:**Private [CHEM](#)

This database includes information from both a one time study conducted in 1992 and private source and is a listing of facilities that manufacture or distribute chemicals. The production of these chemical substances may involve one or more chemical reactions and/or chemical separation processes (i.e. fractionation, solvent extraction, crystallization, etc.).

*Government Publication Date: 1992, 1999-Jul 2014*

**Inventory of Coal Gasification Plants and Coal Tar**Provincial [COAL](#)**Sites:**

This inventory includes both the "Inventory of Coal Gasification Plant Waste Sites in Ontario-April 1987" and the Inventory of Industrial Sites Producing or Using Coal Tar and Related Tars in Ontario-November 1988) collected by the MOE. It identifies industrial sites that produced and continue to produce or use coal tar and other related tars. Detailed information is available and includes: facility type, size, land use, information on adjoining properties, soil condition, site operators/occupants, site description, potential environmental impacts and historic maps available. This was a one-time inventory.\*

*Government Publication Date: Apr 1987 and Nov 1988\**

**Compliance and Convictions:**Provincial [CONV](#)

This database summarizes the fines and convictions handed down by the Ontario courts beginning in 1989. Companies and individuals named here have been found guilty of environmental offenses in Ontario courts of law.

*Government Publication Date: 1989-Feb 2014*

**Certificates of Property Use:**Provincial [CPU](#)

This is a subset taken from Ontario's Environmental Registry (EBR) database. It will include all CPU's on the registry such as (EPA s. 168.6) - Certificate of Property Use.

*Government Publication Date: 1994-Apr 2015*

**Drill Hole Database:**Provincial [DRL](#)

The Ontario Drill Hole Database contains information on more than 113,000 percussion, overburden, sonic and diamond drill holes from assessment files on record with the department of Mines and Minerals. Please note that limited data is available for southern Ontario, as it was the last area to be completed. The database was created when surveys submitted to the Ministry were converted in the Assessment File Research Image Database (AFRI) project. However, the degree of accuracy (coordinates) as to the exact location of drill holes is dependent upon the source document submitted to the MNM. Levels of accuracy used to locate holes are: centering on the mining claim; a sketch of the mining claim; a 1:50,000 map; a detailed company map; or from submitted a "Report of Work".

*Government Publication Date: 1886-Jan 2014*

**Environmental Activity and Sector Registry:**Provincial [EASR](#)

On October 31, 2011, a smarter, faster environmental approvals system came into effect in Ontario. The EASR allows businesses to register certain activities with the ministry, rather than apply for an approval. The registry is available for common systems and processes, to which preset rules of operation can be applied. The EASR is currently available for: heating systems, standby power systems and automotive refinishing. Businesses whose activities aren't subject to the EASR may apply for an ECA (Environmental Compliance Approval), Please see our ECA database.

*Government Publication Date: Oct 31 2011-Apr 2015*

**Environmental Registry:**Provincial [EBR](#)

The Environmental Registry lists proposals, decisions and exceptions regarding policies, Acts, instruments, or regulations that could significantly affect the environment. Through the Registry, thirteen provincial ministries notify the public of upcoming proposals and invite their comments. For example, if a local business is requesting a permit, license, or certificate of approval to release substances into the air or water; these are notified on the registry. Data includes: Approval for discharge into the natural environment other than water (i.e. Air) - EPA s. 9, Approval for sewage works - OWRA s. 53(1), and EPA s. 27 - Approval for a waste disposal site. For information regarding Permit to Take Water (PTTW), Certificate of Property Use (CPU) and (ORD) Orders please refer to those individual databases.

*Government Publication Date: 1994-Apr 2015*

**Environmental Compliance Approval:**Provincial [ECA](#)

On October 31, 2011, a smarter, faster environmental approvals system came into effect in Ontario. In the past, a business had to apply for multiple approvals (known as certificates of approval) for individual processes and pieces of equipment. Today, a business either registers itself, or applies for a single approval, depending on the types of activities it conducts. Businesses whose activities aren't subject to the EASR may apply for an ECA. A single ECA addresses all of a business's emissions, discharges and wastes. Separate approvals for air, noise and waste are no longer required. This database will also include Renewable Energy Approvals. For CofA's prior to Nov 1st, 2011, please refer to the CA database. For all Waste Disposal Sites please refer to the WDS database.

*Government Publication Date: Oct 31, 2011-Apr 2015*

**Environmental Effects Monitoring:**Federal [EEM](#)

The Environmental Effects Monitoring program assesses the effects of effluent from industrial or other sources on fish, fish habitat and human usage of fisheries resources. Since 1992, pulp and paper mills have been required to conduct EEM studies under the Pulp and Paper Effluent Regulations. This database provides information on the mill name, geographical location and sub-lethal toxicity data.

*Government Publication Date: 1992-2007\**

**ERIS Historical Searches:**Private [EHS](#)

EcoLog ERIS has compiled a database of all environmental risk reports completed since March 1999. Available fields for this database include: site location, date of report, type of report, and search radius. As per all other databases, the ERIS database can be referenced on both the map and "Statistical Profile" page.

*Government Publication Date: 1999-Aug 2014*

**Environmental Issues Inventory System:**Federal [EIIS](#)

The Environmental Issues Inventory System was developed through the implementation of the Environmental Issues and Remediation Plan. This plan was established to determine the location and severity of contaminated sites on inhabited First Nation reserves, and where necessary, to remediate those that posed a risk to health and safety; and to prevent future environmental problems. The EIIS provides information on the reserve under investigation, inventory number, name of site, environmental issue, site action (Remediation, Site Assessment), and date investigation completed.

*Government Publication Date: 1992-2001\**

**List of TSSA Expired Facilities:**Provincial [EXP](#)

This is a list of all expired facilities that fall under the TSSA (TSSA Act & Safety Regulations), including the six regulations that exist under the Fuels Safety Division. It will include facilities such as private fuel outlets, bulk plants, fuel oil tanks, gasoline stations, marinas, propane filling stations, liquid fuel tanks, piping systems, etc. These tanks have been removed and automatically fall under the expired facilities inventory held by TSSA.

*Government Publication Date: Current to Nov 2014*

**Federal Convictions:**Federal [FCON](#)

Environment Canada maintains a database referred to as the "Environmental Registry" that details prosecutions under the Canadian Environmental Protection Act (CEPA) and the Fisheries Act (FA). Information is provided on the company name, location, charge date, offence and penalty.

*Government Publication Date: 1988-Jun 2007\**

**Contaminated Sites on Federal Land:**Federal [FCS](#)

The Federal Contaminated Sites Inventory includes information on all known federal contaminated sites under the custodianship of departments, agencies and consolidated Crown corporations as well as those that are being or have been investigated to determine whether they have contamination arising from past use that could pose a risk to human health or the environment. The inventory also includes non-federal contaminated sites for which the Government of Canada has accepted some or all financial responsibility. It does not include sites where contamination has been caused by, and which are under the control of, enterprise Crown corporations, private individuals, firms or other levels of government.

*Government Publication Date: June 2000-Apr 2015*

**Fisheries & Oceans Fuel Tanks:**Federal [FOFT](#)

Fisheries & Oceans Canada maintains an inventory of all aboveground & underground fuel storage tanks located on Fisheries & Oceans property or controlled by DFO. Our inventory provides information on the site name, location, tank owner, tank operator, facility type, storage tank location, tank contents & capacity, and date of tank installation.

*Government Publication Date: 1964-Sept 2003*

**Fuel Storage Tank:**Provincial [FST](#)

The Technical Standards & Safety Authority (TSSA), under the Technical Standards & Safety Act of 2000 maintains a database of registered private and retail fuel storage tanks in Ontario with fields such as location, tank status, license date, tank type, tank capacity, fuel type, installation year and facility type.

*Government Publication Date: 2010-Nov 2014*

**Fuel Storage Tank - Historic:**Provincial [FSTH](#)

The Technical Standards & Safety Authority (TSSA), under the Technical Standards & Safety Act of 2000 maintains a database of registered private and retail fuel storage tanks in Ontario with fields such as location, tank status, license date, tank type, tank capacity, fuel type, installation year and facility type.

*Government Publication Date: Pre-Jan 2010\**



**Ontario Regulation 347 Waste Generators Summary:**

Provincial GEN

Regulation 347 of the Ontario EPA defines a waste generation site as any site, equipment and/or operation involved in the production, collection, handling and/or storage of regulated wastes. A generator of regulated waste is required to register the waste generation site and each waste produced, collected, handled, or stored at the site. This database contains the registration number, company name and address of registered generators including the types of hazardous wastes generated. It includes data on waste generating facilities such as: drycleaners, waste treatment and disposal facilities, machine shops, electric power distribution etc. This information is a summary of all years from 1986 including the most currently available data. Some records may contain, within the company name, the phrase "See & Use..." followed by a series of letters and numbers. This occurs when one company is amalgamated with or taken over by another registered company. The number listed as "See & Use", refers to the new ownership and the other identification number refers to the original ownership. This phrase serves as a link between the 2 companies until operations have been fully transferred.

*Government Publication Date: 1986-Apr 2014***TSSA Historic Incidents:**

Provincial HINC

This database will cover all incidences recorded by TSSA with their older system, before they moved to their new management system. TSSA's Fuels Safety Program administers the Technical Standards & Safety Act 2000, providing fuel-related safety services associated with the safe transportation, storage, handling and use of fuels such as gasoline, diesel, propane, natural gas and hydrogen. Under this Act, TSSA regulates fuel suppliers, storage facilities, transport trucks, pipelines, contractors and equipment or appliances that use fuels. The TSSA works to protect the public, the environment and property from fuel-related hazards such as spills, fires and explosions. This database will include spills and leaks from pipelines, diesel, fuel oil, gasoline, natural gas, propane and hydrogen recorded by the TSSA.

*Government Publication Date: 2006-June 2009\****Indian & Northern Affairs Fuel Tanks:**

Federal IAFI

The Department of Indian & Northern Affairs Canada (INAC) maintains an inventory of all aboveground & underground fuel storage tanks located on both federal and crown land. Our inventory provides information on the reserve name, location, facility type, site/facility name, tank type, material & ID number, tank contents & capacity, and date of tank installation.

*Government Publication Date: 1950-Aug 2003\****TSSA Incidents:**

Provincial INC

TSSA's Fuels Safety Program administers the Technical Standards & Safety Act 2000, providing fuel-related safety services associated with the safe transportation, storage, handling and use of fuels such as gasoline, diesel, propane, natural gas and hydrogen. Under this Act, TSSA regulates fuel suppliers, storage facilities, transport trucks, pipelines, contractors and equipment or appliances that use fuels. Includes incidents from fuel-related hazards such as spills, fires and explosions. This database will include spills and leaks from diesel, fuel oil, gasoline, natural gas, propane and hydrogen recorded by the TSSA.

*Government Publication Date: June 2009-2014***Landfill Inventory Management Ontario:**

Provincial LIMO

The Landfill Inventory Management Ontario (LIMO) database is updated every year, as the ministry compiles new and updated information. The inventory will include small and large landfills. Additionally, each year the ministry will request operators of the larger landfills complete a landfill data collection form that will be used to update LIMO and will include the following information from the previous operating year. This will include additional information such as estimated amount of total waste received, landfill capacity, estimated total remaining landfill capacity, fill rates, engineering designs, reporting and monitoring details, size of location, service area, approved waste types, leachate of site treatment, contaminant attenuation zone and more. The small landfills will include information such as site owner, site location and certificate of approval # and status.

*Government Publication Date: 2012*

**Canadian Mine Locations:**Private [MINE](#)

This information is collected from the Canadian & American Mines Handbook. The Mines database is a national database that provides over 290 listings on mines (listed as public companies) dealing primarily with precious metals and hard rocks. Listed are mines that are currently in operation, closed, suspended, or are still being developed (advanced projects). Their locations are provided as geographic coordinates (x, y and/or longitude, latitude). As of 2002, data pertaining to Canadian smelters and refineries has been appended to this database.

*Government Publication Date: 1998-2009\**

**Mineral Occurrences:**Provincial [MNR](#)

In the early 70's, the Ministry of Northern Development and Mines created an inventory of approximately 19,000 mineral occurrences in Ontario, in regard to metallic and industrial minerals, as well as some information on building stones and aggregate deposits. Please note that the "Horizontal Positional Accuracy" is approximately +/- 200 m. Many reference elements for each record were derived from field sketches using pace or chain/tape measurements against claim posts or topographic features in the area. The primary limiting factor for the level of positional accuracy is the scale of the source material. The testing of horizontal accuracy of the source materials was accomplished by comparing the planimetric (X and Y) coordinates of that point with the coordinates of the same point as defined from a source of higher accuracy.

*Government Publication Date: 1846-Apr 2013*

**National Analysis of Trends in Emergencies System**Federal [NATE](#)**(NATES):**

In 1974 Environment Canada established the National Analysis of Trends in Emergencies System (NATES) database, for the voluntary reporting of significant spill incidents. The data was to be used to assist in directing the work of the emergencies program. NATES ran from 1974 to 1994. Extensive information is available within this database including company names, place where the spill occurred, date of spill, cause, reason and source of spill, damage incurred, and amount, concentration, and volume of materials released.

*Government Publication Date: 1974-1994\**

**Non-Compliance Reports:**Provincial [NCPL](#)

The Ministry of the Environment provides information about non-compliant discharges of contaminants to air and water that exceed legal allowable limits, from regulated industrial and municipal facilities. A reported non-compliance failure may be in regard to a Control Order, Certificate of Approval, Sectoral Regulation or specific regulation/act.

*Government Publication Date: 1994-2012*

**National Defence & Canadian Forces Fuel Tanks:**Federal [NDFT](#)

The Department of National Defence and the Canadian Forces maintains an inventory of all aboveground & underground fuel storage tanks located on DND lands. Our inventory provides information on the base name, location, tank type & capacity, tank contents, tank class, date of tank installation, date tank last used, and status of tank as of May 2001. This database will no longer be updated due to the new National Security protocols which have prohibited any release of this database.

*Government Publication Date: Up to May 2001\**

**National Defence & Canadian Forces Spills:**Federal [NDSP](#)

The Department of National Defence and the Canadian Forces maintains an inventory of spills to land and water. All spill sites have been classified under the "Transportation of Dangerous Goods Act - 1992". Our inventory provides information on the facility name, location, spill ID #, spill date, type of spill, as well as the quantity of substance spilled & recovered.

*Government Publication Date: Mar 1999-Aug 2010*

**National Defence & Canadian Forces Waste Disposal Sites:**Federal [NDWD](#)

The Department of National Defence and the Canadian Forces maintains an inventory of waste disposal sites located on DND lands. Where available, our inventory provides information on the base name, location, type of waste received, area of site, depth of site, year site opened/closed and status.

*Government Publication Date: 2001-Apr 2007\**



**National Environmental Emergencies System**

Federal

NEES

**(NEES):**

In 2000, the Emergencies program implemented NEES, a reporting system for spills of hazardous substances. For the most part, this system only captured data from the Atlantic Provinces, some from Quebec and Ontario and a portion from British Columbia. Data for Alberta, Saskatchewan, Manitoba and the Territories was not captured. However, NEES is also a repository for all previous Environment Canada spill datasets. NEES is composed of the historic datasets ' or Trends ' which dates from approximately 1974 to present. NEES Trends is a compilation of historic databases, which were merged and includes data from NATES (National Analysis of Trends in Emergencies System), ARTS (Atlantic Regional Trends System), and NEES. In 2001, the Emergencies Program determined that variations in reporting regimes and requirements between federal and provincial agencies made national spill reporting and trend analysis difficult to achieve. As a consequence, the department has focused efforts on capturing data on spills of substances which fall under its legislative authority only (CEPA and FA). As such, the NEES database will be decommissioned in December 2004.

*Government Publication Date: 1974-2003\****National PCB Inventory:**

Federal

NPCB

Environment Canada's National PCB inventory includes information on in-use PCB containing equipment in Canada including federal, provincial and private facilities. All federal out-of-service PCB containing equipment and all PCB waste owned by the federal government or by federally regulated industries such as airlines, railway companies, broadcasting companies, telephone and telecommunications companies, pipeline companies, etc. are also listed. Although it is not Environment Canada's mandate to collect data on non-federal PCB waste, the National PCB inventory includes some information on provincial and private PCB waste and storage sites. Some addresses provided may be Head Office addresses and are not necessarily the location of where the waste is being used or stored.

*Government Publication Date: 1988-2008\****National Pollutant Release Inventory:**

Federal

NPRI

Environment Canada has defined the National Pollutant Release Inventory ("NPRI") as a federal government initiative designed to collect comprehensive national data regarding releases to air, water, or land, and waste transfers for recycling for more than 300 listed substances.

*Government Publication Date: 1993-2013***Oil and Gas Wells:**

Private

OGW

The Nickle's Energy Group (publisher of the Daily Oil Bulletin) collects information on drilling activity including operator and well statistics. The well information database includes name, location, class, status and depth. The main Nickle's database is updated on a daily basis, however, this database is updated on a monthly basis. More information is available at [www.nickles.com](http://www.nickles.com).

*Government Publication Date: 1988-Mar 2015***Ontario Oil and Gas Wells:**

Provincial

OOGW

In 1998, the MNR handed over to the Ontario Oil, Gas and Salt Resources Corporation, the responsibility of maintaining a database of oil and gas wells drilled in Ontario. The OGSR Library has over 20,000+ wells in their database. Information available for all wells in the ERIS database include well owner/operator, location, permit issue date, well cap date, licence no., status, depth and the primary target (rock unit) of the well being drilled. All geology/stratigraphy table information, plus all water table information is also provide for each well record.

*Government Publication Date: 1800-2013***Inventory of PCB Storage Sites:**

Provincial

OPCB

The Ontario Ministry of Environment, Waste Management Branch, maintains an inventory of PCB storage sites within the province. Ontario Regulation 11/82 (Waste Management - PCB) and Regulation 347 (Generator Waste Management) under the Ontario EPA requires the registration of inactive PCB storage equipment and/or disposal sites of PCB waste with the Ontario Ministry of Environment. This database contains information on: 1) waste quantities; 2) major and minor sites storing liquid or solid waste; and 3) a waste storage inventory.

*Government Publication Date: 1987-Oct 2004*

**Orders:**Provincial [ORD](#)

This is a subset taken from Ontario's Environmental Registry (EBR) database. It will include all Orders on the registry such as (EPA s. 17) - Order for remedial work, (EPA s. 18) - Order for preventative measures, (EPA s. 43) - Order for removal of waste and restoration of site, (EPA s. 44) - Order for conformity with Act for waste disposal sites, (EPA s. 136) - Order for performance of environmental measures.

*Government Publication Date: 1994-Apr 2015*

**Canadian Pulp and Paper:**Private [PAP](#)

This information is part of the Pulp and Paper Canada Directory. The Directory provides a comprehensive listing of the locations of pulp and paper mills and the products that they produce.

*Government Publication Date: 1999, 2002, 2004, 2005, 2009*

**Parks Canada Fuel Storage Tanks:**Federal [PCFT](#)

Canadian Heritage maintains an inventory of all known fuel storage tanks operated by Parks Canada, in both National Parks and at National Historic Sites. The database details information on site name, location, tank install/removal date, capacity, fuel type, facility type, tank design and owner/operator.

*Government Publication Date: 1920-Jan 2005\**

**Pesticide Register:**Provincial [PES](#)

The Ontario Ministry of Environment maintains a database of all manufacturers and vendors of registered pesticides.

*Government Publication Date: 1988-Jun 2013*

**TSSA Pipeline Incidents:**Provincial [PINC](#)

TSSA's Fuels Safety Program administers the Technical Standards & Safety Act 2000, providing fuel-related safety services associated with the safe transportation, storage, handling and use of fuels such as gasoline, diesel, propane, natural gas and hydrogen. Under this Act, TSSA regulates fuel suppliers, storage facilities, transport trucks, pipelines, contractors and equipment or appliances that use fuels. This database will include spills, strike and leaks from recorded by the TSSA.

*Government Publication Date: June 2009-2014*

**Private and Retail Fuel Storage Tanks:**Provincial [PRT](#)

The Fuels Safety Branch of the Ontario Ministry of Consumer and Commercial Relations maintained a database of all registered private fuel storage tanks and licensed retail fuel outlets. This database includes an inventory of locations that have gasoline, oil, waste oil, natural gas and/or propane storage tanks on their property. The MCCR no longer collects this information. This information is now collected by the Technical Standards and Safety Authority (TSSA).

*Government Publication Date: 1989-1996\**

**Permit to Take Water:**Provincial [PTTW](#)

This is a subset taken from Ontario's Environmental Registry (EBR) database. It will include all PTTW's on the registry such as OWRA s. 34 - Permit to take water.

*Government Publication Date: 1994-Apr 2015*

**Ontario Regulation 347 Waste Receivers Summary:**Provincial [REC](#)

Part V of the Ontario Environmental Protection Act ("EPA") regulates the disposal of regulated waste through an operating waste management system or a waste disposal site operated or used pursuant to the terms and conditions of a Certificate of Approval or a Provisional Certificate of Approval. Regulation 347 of the Ontario EPA defines a waste receiving site as any site or facility to which waste is transferred by a waste carrier. A receiver of regulated waste is required to register the waste receiving facility. This database represents registered receivers of regulated wastes, identified by registration number, company name and address, and includes receivers of waste such as: landfills, incinerators, transfer stations, PCB storage sites, sludge farms and water pollution control plants. This information is a summary of all years from 1986 including the most currently available data.

*Government Publication Date: 1986-2013*

**Record of Site Condition:**

Provincial RSC

The Record of Site Condition (RSC) is part of the Ministry of the Environment's Brownfields Environmental Site Registry. Protection from environmental cleanup orders for property owners is contingent upon documentation known as a record of site condition (RSC) being filed in the Environmental Site Registry. In order to file an RSC, the property must have been properly assessed and shown to meet the soil, sediment and groundwater standards appropriate for the use (such as residential) proposed to take place on the property. The Record of Site Condition Regulation (O. Reg. 153/04) details requirements related to site assessment and clean up.

RSCs filed after July 1, 2011 will also be included as part of the new (O.Reg. 511/09).

*Government Publication Date: 1997-Sept 2001, Oct 2004-Mar 2015*

**Retail Fuel Storage Tanks:**

Private RST

This database includes an inventory of retail fuel outlet locations (including marinas) that have on their property gasoline, oil, waste oil, natural gas and / or propane storage tanks.

*Government Publication Date: 1999-Jul 2014*

**Scott's Manufacturing Directory:**

Private SCT

Scott's Directories is a data bank containing information on over 200,000 manufacturers across Canada. Even though Scott's listings are voluntary, it is the most comprehensive database of Canadian manufacturers available. Information concerning a company's address, plant size, and main products are included in this database.

*Government Publication Date: 1992-Mar 2011*

**Ontario Spills:**

Provincial SPL

This database identifies information such as location (approximate), type and quantity of contaminant, date of spill, environmental impact, cause, nature of impact, etc. Information from 1988-2002 was part of the ORIS (Occurrence Reporting Information System). The SAC (Spills Action Centre) handles all spills reported in Ontario. Regulations for spills in Ontario are part of the MOE's Environmental Protection Act, Part X.

*Government Publication Date: 1988-Feb 2014*

**Wastewater Discharger Registration Database:**

Provincial SRDS

Information under this heading is combination of the following 2 programs. The Municipal/Industrial Strategy for Abatement (MISA) division of the Ontario Ministry of Environment maintained a database of all direct dischargers of toxic pollutants within nine sectors including: Electric Power Generation; Mining; Petroleum Refining; Organic Chemicals; Inorganic Chemicals; Pulp & Paper; Metal Casting; Iron & Steel; and Quarries. All sampling information is now collected and stored within the Sample Result Data Store (SRDS).

*Government Publication Date: 1990-2011*

**Anderson's Storage Tanks:**

Private TANK

The information provided in this database was collected by examining various historical documents, which identified the location of former storage tanks, containing substances such as fuel, water, gas, oil, and other various types of miscellaneous products. Information is available in regard to business operating at tank site, tank location, permit year, permit & installation type, no. of tanks installed & configuration and tank capacity. Data contained within this database pertains only to the city of Toronto and is not warranted to be complete, exhaustive or authoritative. The information was collected for research purposes only.

*Government Publication Date: 1915-1953\**

**Transport Canada Fuel Storage Tanks:**

Federal TCFT

List of fuel storage tanks currently or previously owned or operated by Transport Canada. This inventory also includes tanks on The Pickering Lands, which refers to 7,530 hectares (18,600 acres) of land in Pickering, Markham, and Uxbridge owned by the Government of Canada since 1972; properties on this land has been leased by the government since 1975, and falls under the Site Management Policy of Transport Canada, but is administered by Public Works and Government Services Canada. This inventory provides information on the site name, location, tank age, capacity and fuel type.

*Government Publication Date: 1970-Mar 2007*

### **TSSA Variances for Abandonment of Underground**

Provincial

[VAR](#)

#### **Storage Tanks:**

The TSSA, Under the Liquid Fuels Handling Code and the Fuel Oil Code, all underground storage tanks must be removed within two years of disuse. If removal of a tank is not feasible, you may apply to seek a variance from this code requirement. This is a list of all variances granted for abandoned tanks.

*Government Publication Date: Current to Nov 2014*

### **Waste Disposal Sites - MOE CA Inventory:**

Provincial

[WDS](#)

The Ontario Ministry of Environment, Waste Management Branch, maintains an inventory of known open (active or inactive) and closed disposal sites in the Province of Ontario. Active sites maintain a Certificate of Approval, are approved to receive and are receiving waste. Inactive sites maintain Certificate(s) of Approval but are not receiving waste. Closed sites are not receiving waste. The data contained within this database was compiled from the MOE's Certificate of Approval database. Locations of these sites may be cross-referenced to the Anderson database described under ERIS's Private Source Database section, by the CA number. All new Environmental Compliance Approvals handed out after Oct 31, 2011 for Waste Disposal Sites will still be found in this database.

*Government Publication Date: 1970-Apr 2015*

### **Waste Disposal Sites - MOE 1991 Historical Approval**

Provincial

[WDSH](#)

#### **Inventory:**

In June 1991, the Ontario Ministry of Environment, Waste Management Branch, published the "June 1991 Waste Disposal Site Inventory", of all known active and closed waste disposal sites as of October 30st, 1990. For each "active" site as of October 31st 1990, information is provided on site location, site/CA number, waste type, site status and site classification. For each "closed" site as of October 31st 1990, information is provided on site location, site/CA number, closure date and site classification. Locations of these sites may be cross-referenced to the Anderson database described under ERIS's Private Source Database section, by the CA number.

*Government Publication Date: Up to Oct 1990\**

### **Water Well Information System:**

Provincial

[WWIS](#)

This database describes locations and characteristics of water wells found within Ontario in accordance with Regulation 903. It includes such information as coordinates, construction date, well depth, primary and secondary use, pump rate, static water level, well status, etc. Also included are detailed stratigraphy information, approximate depth to bedrock and the approximate depth to the water table.

*Government Publication Date: 1955-Mar 2014*

# Definitions

**Database Descriptions:** This section provides a detailed explanation for each database including: source, information available, time coverage, and acronyms used. They are listed in alphabetic order.

**Detail Report:** This is the section of the report which provides the most detail for each individual record. Records are summarized by location, starting with the project property followed by records in closest proximity.

**Distance:** The distance value is the distance between plotted points, not necessarily the distance between the sites' boundaries". All values are an approximation.

**Direction:** The direction value is the compass direction of the site in respect to the project property and/or center point of the report.

**Elevation:** The elevation value is taken from the location at which the records for the site address have been plotted. All values are an approximation. Source: Google Elevation API.

**Executive Summary:** This portion of the report is divided into 3 sections:

'Report Summary'- Displays a chart indicating how many records fall on the project property and, within the report search radii.

'Site Report Summary'-Project Property'- This section lists all the records which fall on the project property. For more details, see the 'Detail Report' section.

'Site Report Summary-Surrounding Properties'- This section summarizes all records on adjacent properties, listing them in order of proximity from the project property. For more details, see the 'Detail Report' section.

**Map Key:** The map key number is assigned according to closest proximity from the project property. Map Key numbers always start at #1. The project property will always have a map key of '1' if records are available. If there is a number in brackets beside the main number, this will indicate the number of records on that specific property. If there is no number in brackets, there is only one record for that property.

The symbol and colour used indicates 'elevation': the red inverted triangle will dictate 'ERIS Sites with Lower Elevation', the yellow triangle will dictate 'ERIS Sites with Higher Elevation' and the orange square will dictate 'ERIS Sites with Same Elevation.'

**Unplottables:** These are records that could not be mapped due to various reasons, including limited geographic information. These records may or may not be in your study area, and were included as reference.