

③ Photo Location and Direction

Areas of Archaeological Potential

- Test Pit Survey 5m Interval

Areas of Low Archaeological Potential

- Exposed Bedrock
- Steeply Sloped
- Visibly Disturbed
- Wet / Poorly Drained

HIWEC Infrastructure

- Wind Turbine Generators
- Route A Off Reserve Transmission Line
- Route A On Reserve Transmission Line
- Off Reserve Transmission Line
- On Reserve Transmission Line
- Access Roads & Collector Lines
- HIWEC Location / Area of Investigation
- Construction Compounds & Laydown Yards
- Transformer Station Areas and Potential Operation and Maintenance (O&M) Building Locations

Base Layers

- Railway
- Henvey Inlet First Nation Reserve No. 2

0 25 50 100
Meters

**Stage 2 Archaeological Assessment
Henvey Inlet Wind Energy Centre**

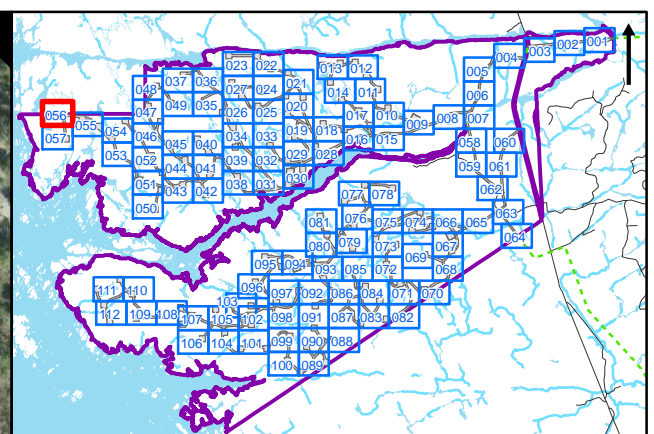
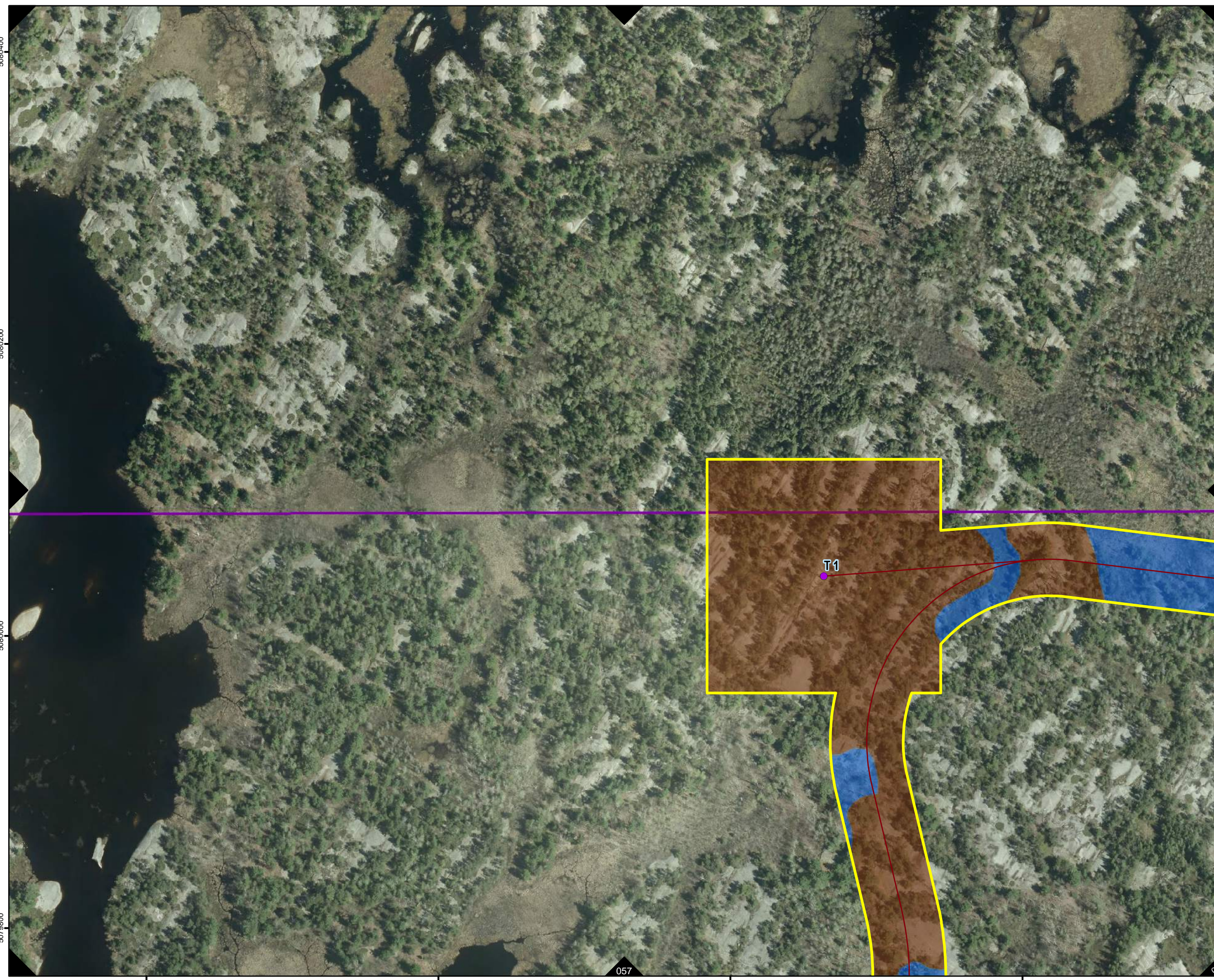
Methods and Results of the Stage 2
Archaeological Assessment and Photo Locations

September 2015	1:2,500	Datum: NAD83 Zone 17 Source: Stantec, OBM, LIO
P#: 60341251	V#:	

**Figure 7
Plate 55 of 112**

This drawing has been prepared for the use of AECOM's client and may not be used, reproduced or relied upon by third parties, except as agreed by AECOM and its client, as required by law or for use by governmental reviewing agencies. AECOM accepts no responsibility, and denies any liability whatsoever, to any party that modifies this drawing without AECOM's express written consent.

Map creation: C:\PROJ\CT\60341251\000 - HF\NGIS\Design\AA-Stage2\WEC_Stage2_Results.mxd
Date saved: 18/09/15 11:42:42 AM



③ Photo Location and Direction

Areas of Archaeological Potential

- Test Pit Survey 5m Interval

Areas of Low Archaeological Potential

- Exposed Bedrock
- Steeply Sloped
- Visibly Disturbed
- Wet / Poorly Drained

HIWEC Infrastructure

- Wind Turbine Generators
- Route A Off Reserve Transmission Line
- Route A On Reserve Transmission Line
- Off Reserve Transmission Line
- On Reserve Transmission Line
- Access Roads & Collector Lines
- HIWEC Location / Area of Investigation
- Construction Compounds & Laydown Yards
- Transformer Station Areas and Potential Operation and Maintenance (O&M) Building Locations

Base Layers

- Railway
- Henvey Inlet First Nation Reserve No.2

0 25 50 100
Meters

**Stage 2 Archaeological Assessment
Henvey Inlet Wind Energy Centre**

**Methods and Results of the Stage 2
Archaeological Assessment and Photo Locations**

September 2015	1:2,500	Datum: NAD83 Zone 17 Source: Stantec, OBM, LIO
----------------	---------	---

P#: 60341251	V#:
--------------	-----

**Figure 7
Plate 56 of 112**

This drawing has been prepared for the use of AECOM's client and may not be used, reproduced or relied upon by third parties, except as agreed by AECOM and its client, as required by law or for use by governmental reviewing agencies. AECOM accepts no responsibility, and denies any liability whatsoever, to any party that modifies this drawing without AECOM's express written consent.

5080400
5080200
5080000
5079800

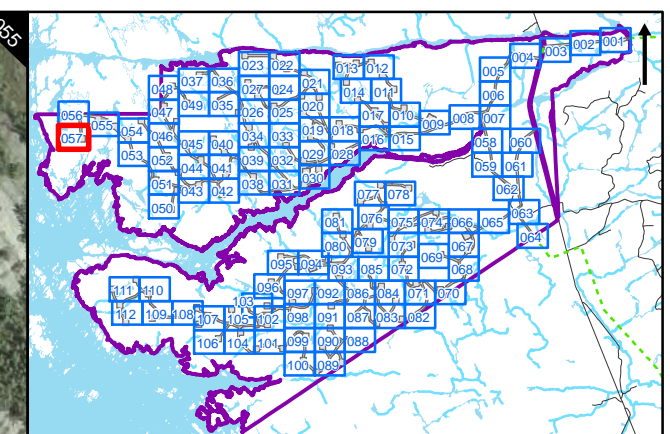
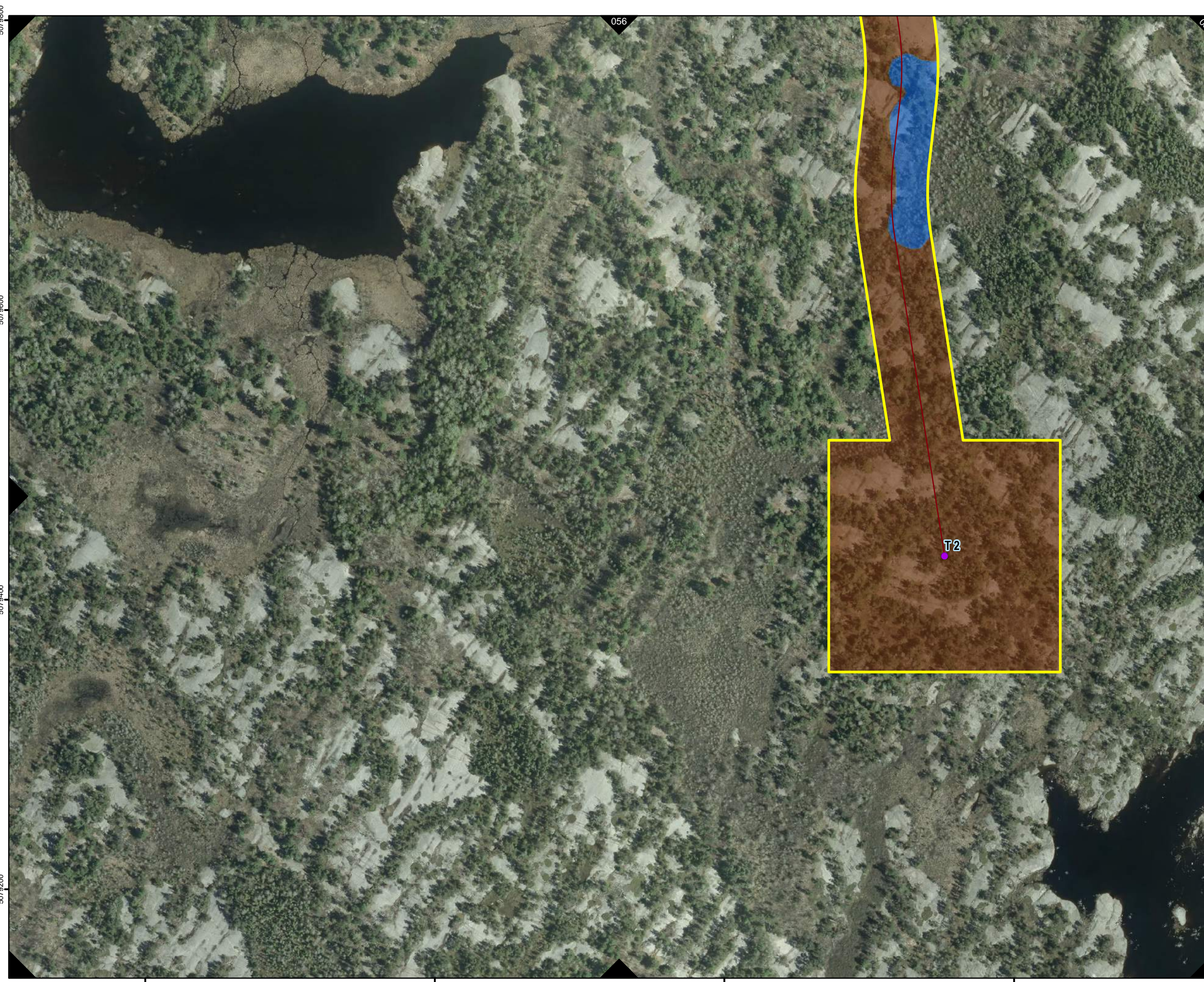
521000 521200 521400 521600

057

055

053

Map creation: C:\PROJETS\CT\60341251\0500 - HFN\GIS\Design\AA-Stage2\WEC_Results.mxd Date saved: 18/09/2015 11:42:42 AM



③ Photo Location and Direction

Areas of Archaeological Potential

- Test Pit Survey 5m Interval

Areas of Low Archaeological Potential

- Exposed Bedrock
- Steeply Sloped
- Visibly Disturbed
- Wet / Poorly Drained

HIWEC Infrastructure

- Wind Turbine Generators
- Route A Off Reserve Transmission Line
- Route A On Reserve Transmission Line
- Off Reserve Transmission Line
- On Reserve Transmission Line
- Access Roads & Collector Lines
- HIWEC Location / Area of Investigation
- Construction Compounds & Laydown Yards
- Transformer Station Areas and Potential
- Operation and Maintenance (O&M) Building Locations

Base Layers

- Railway
- Henvey Inlet First Nation Reserve No.2

0 25 50 100
Meters

**Stage 2 Archaeological Assessment
Henvey Inlet Wind Energy Centre**

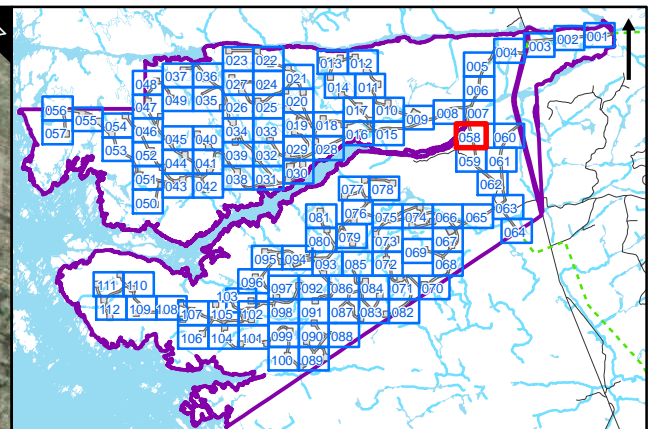
Methods and Results of the Stage 2
Archaeological Assessment and Photo Locations

September 2015	1:2,500	Datum: NAD83 Zone 17 Source: Stantec, OBM, LIO
P#: 60341251	V#:	

**Figure 7
Plate 57 of 112**

This drawing has been prepared for the use of AECOM's client and may not be used, reproduced or relied upon by third parties, except as agreed by AECOM and its client, as required by law or for use by governmental reviewing agencies. AECOM accepts no responsibility, and denies any liability whatsoever, to any party that modifies this drawing without AECOM's express written consent.

Map creation: C:\PROJ\CT\60341251\000 - HFN\GIS\Design\AA-Stage2\WEC_Stage2_Results.mxd Date saved: 18/09/2015 11:42:42 AM



③ Photo Location and Direction

Areas of Archaeological Potential

- Test Pit Survey 5m Interval

Areas of Low Archaeological Potential

- Exposed Bedrock
- Steeply Sloped
- Visibly Disturbed
- Wet / Poorly Drained

HIWEC Infrastructure

- Wind Turbine Generators
- Route A Off Reserve Transmission Line
- Route A On Reserve Transmission Line
- Off Reserve Transmission Line
- On Reserve Transmission Line
- Access Roads & Collector Lines
- HIWEC Location / Area of Investigation
- Construction Compounds & Laydown Yards
- Transformer Station Areas and Potential Operation and Maintenance (O&M) Building Locations

Base Layers

- Railway
- Henvey Inlet First Nation Reserve No.2

0 25 50 100
Meters

**Stage 2 Archaeological Assessment
Henvey Inlet Wind Energy Centre**

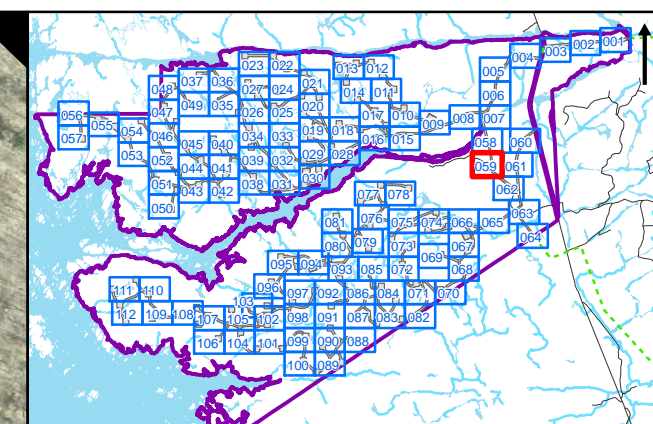
Methods and Results of the Stage 2
Archaeological Assessment and Photo Locations

September 2015	1:2,500	Datum: NAD83 Zone 17 Source: Stantec, OBM, LIO
P#: 60341251	V#:	

**Figure 7
Plate 58 of 112**

This drawing has been prepared for the use of AECOM's client and may not be used, reproduced or relied upon by third parties, except as agreed by AECOM and its client, as required by law or for use by governmental reviewing agencies. AECOM accepts no responsibility, and denies any liability whatsoever, to any party that modifies this drawing without AECOM's express written consent.

Map creation: C:\PROJ\60341251\60341251000 - HFN\GIS\Design\AA-Stage2\WEC_Results.mxd
Date saved: 18/08/2015 11:42:42 AM



③ Photo Location and Direction

Areas of Archaeological Potential

- Test Pit Survey 5m Interval

Areas of Low Archaeological Potential

- Exposed Bedrock
- Steeply Sloped
- Visibly Disturbed
- Wet / Poorly Drained

HIWEC Infrastructure

- Wind Turbine Generators
- Route A Off Reserve Transmission Line
- Route A On Reserve Transmission Line
- Off Reserve Transmission Line
- On Reserve Transmission Line
- Access Roads & Collector Lines
- HIWEC Location / Area of Investigation
- Construction Compounds & Laydown Yards
- Transformer Station Areas and Potential Operation and Maintenance (O&M) Building Locations

Base Layers

- Railway
- Henvey Inlet First Nation Reserve No.2

0 25 50 100
Meters

**Stage 2 Archaeological Assessment
Henvey Inlet Wind Energy Centre**

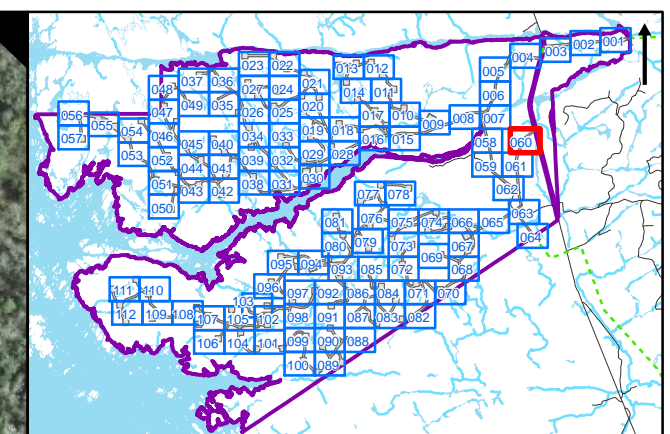
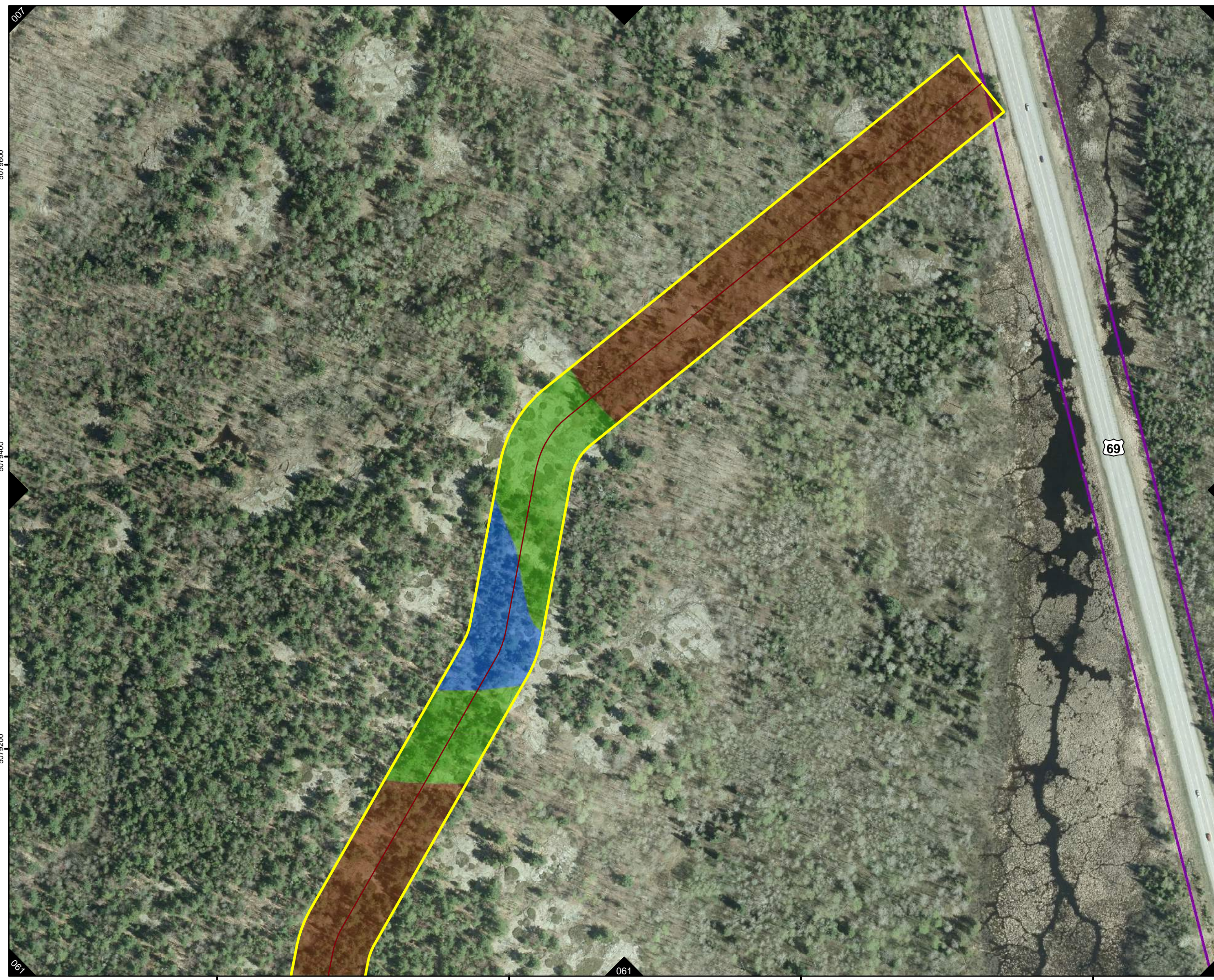
Methods and Results of the Stage 2
Archaeological Assessment and Photo Locations

September 2015	1:2,500	Datum: NAD83 Zone 17 Source: Stantec, OBM, LIO
P#: 60341251	V#:	

**Figure 7
Plate 59 of 112**

This drawing has been prepared for the use of AECOM's client and may not be used, reproduced or relied upon by third parties, except as agreed by AECOM and its client, as required by law or for use by governmental reviewing agencies. AECOM accepts no responsibility, and denies any liability whatsoever, to any party that modifies this drawing without AECOM's express written consent.

Map creation: C:\PROJ\60341251\60341251_000 - HFN\GIS\Design\AA-Stage2\WEC_Results.mxd
Date saved: 18/09/2015 11:42:42 AM



③ Photo Location and Direction

Areas of Archaeological Potential

- Test Pit Survey 5m Interval

Areas of Low Archaeological Potential

- Exposed Bedrock
- Steeply Sloped
- Visibly Disturbed
- Wet / Poorly Drained

HIWEC Infrastructure

- Wind Turbine Generators
- Route A Off Reserve Transmission Line
- Route A On Reserve Transmission Line
- Off Reserve Transmission Line
- On Reserve Transmission Line
- Access Roads & Collector Lines
- HIWEC Location / Area of Investigation
- Construction Compounds & Laydown Yards
- Transformer Station Areas and Potential
- Operation and Maintenance (O&M) Building Locations

Base Layers

- Railway
- Henvey Inlet First Nation Reserve No.2

0 25 50 100
Meters

**Stage 2 Archaeological Assessment
Henvey Inlet Wind Energy Centre**

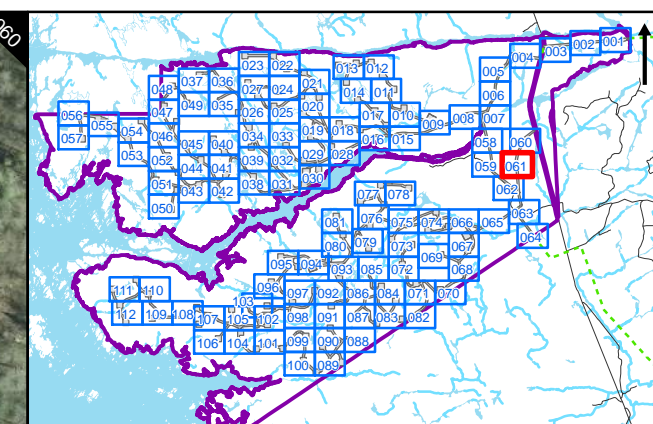

**Methods and Results of the Stage 2
Archaeological Assessment and Photo Locations**

September 2015	1:2,500	Datum: NAD83 Zone 17 Source: Stantec, OBM, LIO
P#: 60341251	V#:	

**Figure 7
Plate 60 of 112**

This drawing has been prepared for the use of AECOM's client and may not be used, reproduced or relied upon by third parties, except as agreed by AECOM and its client, as required by law or for use by governmental reviewing agencies. AECOM accepts no responsibility, and denies any liability whatsoever, to any party that modifies this drawing without AECOM's express written consent.

5079600
5079400
5079200
007
061
533000
533200
533400
533600



③ Photo Location and Direction

Areas of Archaeological Potential

- Test Pit Survey 5m Interval

Areas of Low Archaeological Potential

- Exposed Bedrock
- Steeply Sloped
- Visibly Disturbed
- Wet / Poorly Drained

HIWEC Infrastructure

- Wind Turbine Generators
- Route A Off Reserve Transmission Line
- Route A On Reserve Transmission Line
- Off Reserve Transmission Line
- On Reserve Transmission Line
- Access Roads & Collector Lines
- HIWEC Location / Area of Investigation
- Construction Compounds & Laydown Yards
- Transformer Station Areas and Potential Operation and Maintenance (O&M) Building Locations

Base Layers

- Railway
- Henvey Inlet First Nation Reserve No.2

0 25 50 100
Meters

**Stage 2 Archaeological Assessment
Henvey Inlet Wind Energy Centre**

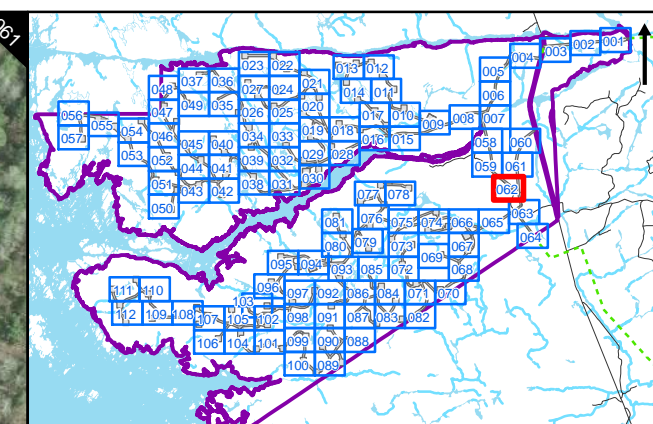
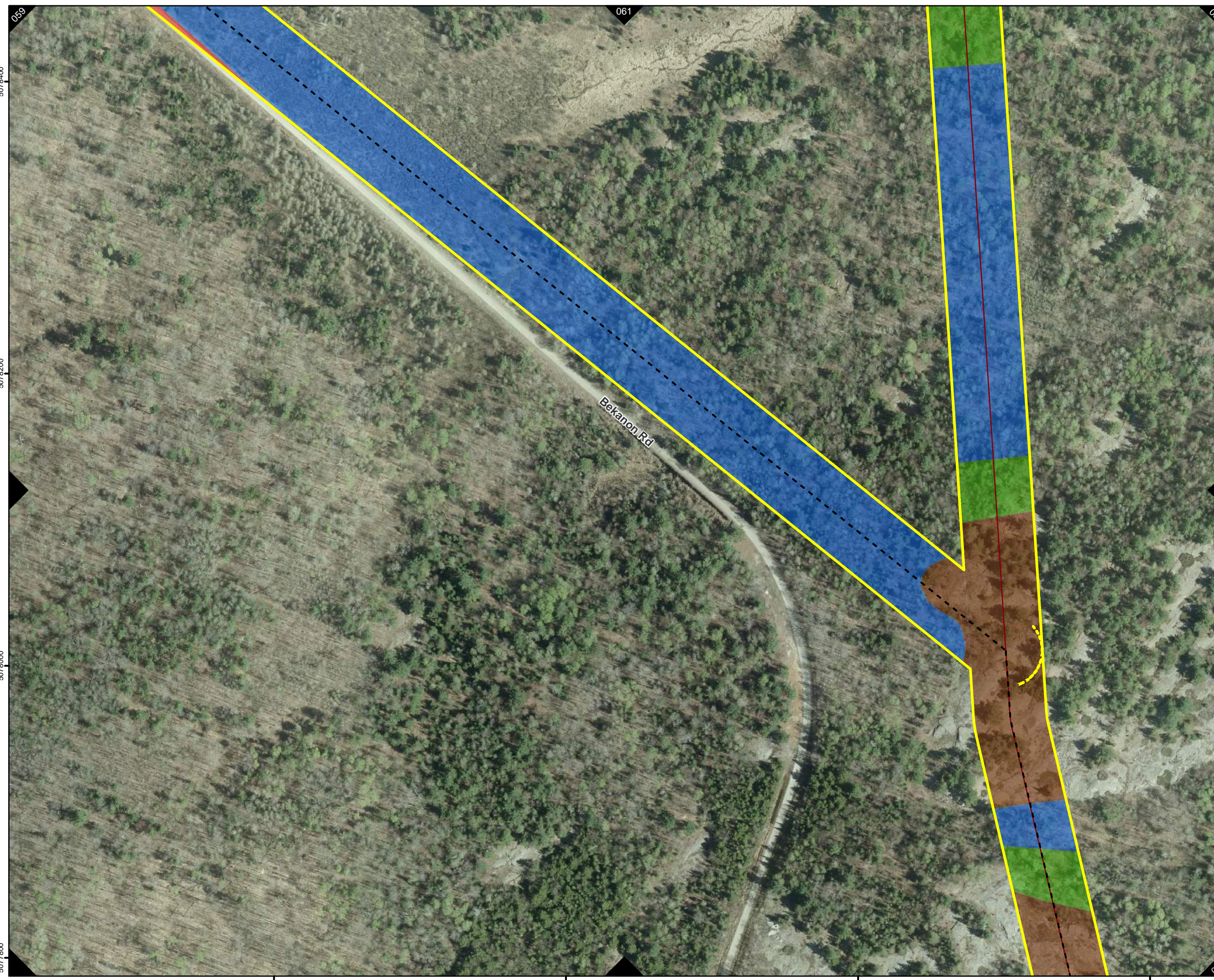
Methods and Results of the Stage 2
Archaeological Assessment and Photo Locations

September 2015	1:2,500	Datum: NAD83 Zone 17 Source: Stantec, OBM, LIO
P#: 60341251	V#:	

**Figure 7
Plate 61 of 112**

This drawing has been prepared for the use of AECOM's client and may not be used, reproduced or relied upon by third parties, except as agreed by AECOM and its client, as required by law or for use by governmental reviewing agencies. AECOM accepts no responsibility, and denies any liability whatsoever, to any party that modifies this drawing without AECOM's express written consent.

Map creation: C:\PROJ\60341251\60341251\000 - HF\NGIS\Design\AA-Stage2\WEC_Results.mxd
Date saved: 18/09/2015 11:42:42 AM



③ Photo Location and Direction

Areas of Archaeological Potential

- Test Pit Survey 5m Interval

Areas of Low Archaeological Potential

- Exposed Bedrock
- Steeply Sloped
- Visibly Disturbed
- Wet / Poorly Drained

HIWEC Infrastructure

- Wind Turbine Generators
- Route A Off Reserve Transmission Line
- Route A On Reserve Transmission Line
- Off Reserve Transmission Line
- On Reserve Transmission Line
- Access Roads & Collector Lines
- HIWEC Location / Area of Investigation
- Construction Compounds & Laydown Yards
- Transformer Station Areas and Potential
- Operation and Maintenance (O&M) Building Locations

Base Layers

- Railway
- Henvey Inlet First Nation Reserve No.2

0 25 50 100
Meters

**Stage 2 Archaeological Assessment
Henvey Inlet Wind Energy Centre**

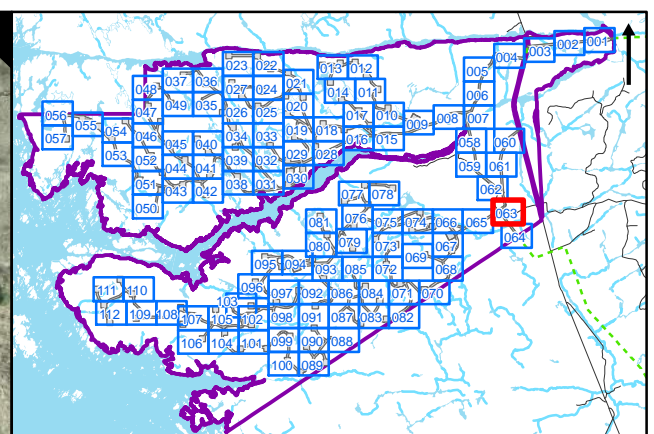
Methods and Results of the Stage 2
Archaeological Assessment and Photo Locations

September 2015	1:2,500	Datum: NAD83 Zone 17 Source: Stantec, OBM, LIO
P#: 60341251	V#:	

**Figure 7
Plate 62 of 112**

This drawing has been prepared for the use of AECOM's client and may not be used, reproduced or relied upon by third parties, except as agreed by AECOM and its client, as required by law or for use by governmental reviewing agencies. AECOM accepts no responsibility, and denies any liability whatsoever, to any party that modifies this drawing without AECOM's express written consent.

Map creation: C:\PROFES\CT\60341251\000 - HF\NGIS\Design\AA-Stage2\WEC_Stage2_Results.mxd
Date saved: 18/09/2015 11:42:42 AM



③ Photo Location and Direction

Areas of Archaeological Potential

- Test Pit Survey 5m Interval

Areas of Low Archaeological Potential

- Exposed Bedrock
- Steeply Sloped
- Visibly Disturbed
- Wet / Poorly Drained

HIWEC Infrastructure

- Wind Turbine Generators
- Route A Off Reserve Transmission Line
- Route A On Reserve Transmission Line
- Off Reserve Transmission Line
- On Reserve Transmission Line
- Access Roads & Collector Lines
- HIWEC Location / Area of Investigation
- Construction Compounds & Laydown Yards
- Transformer Station Areas and Potential
- Operation and Maintenance (O&M) Building Locations

Base Layers

- Railway
- Henvey Inlet First Nation Reserve No.2

0 25 50 100
Meters

**Stage 2 Archaeological Assessment
Henvey Inlet Wind Energy Centre**

**Methods and Results of the Stage 2
Archaeological Assessment and Photo Locations**

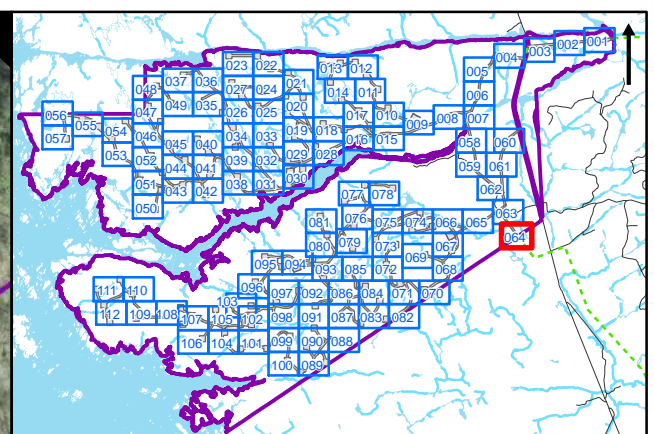
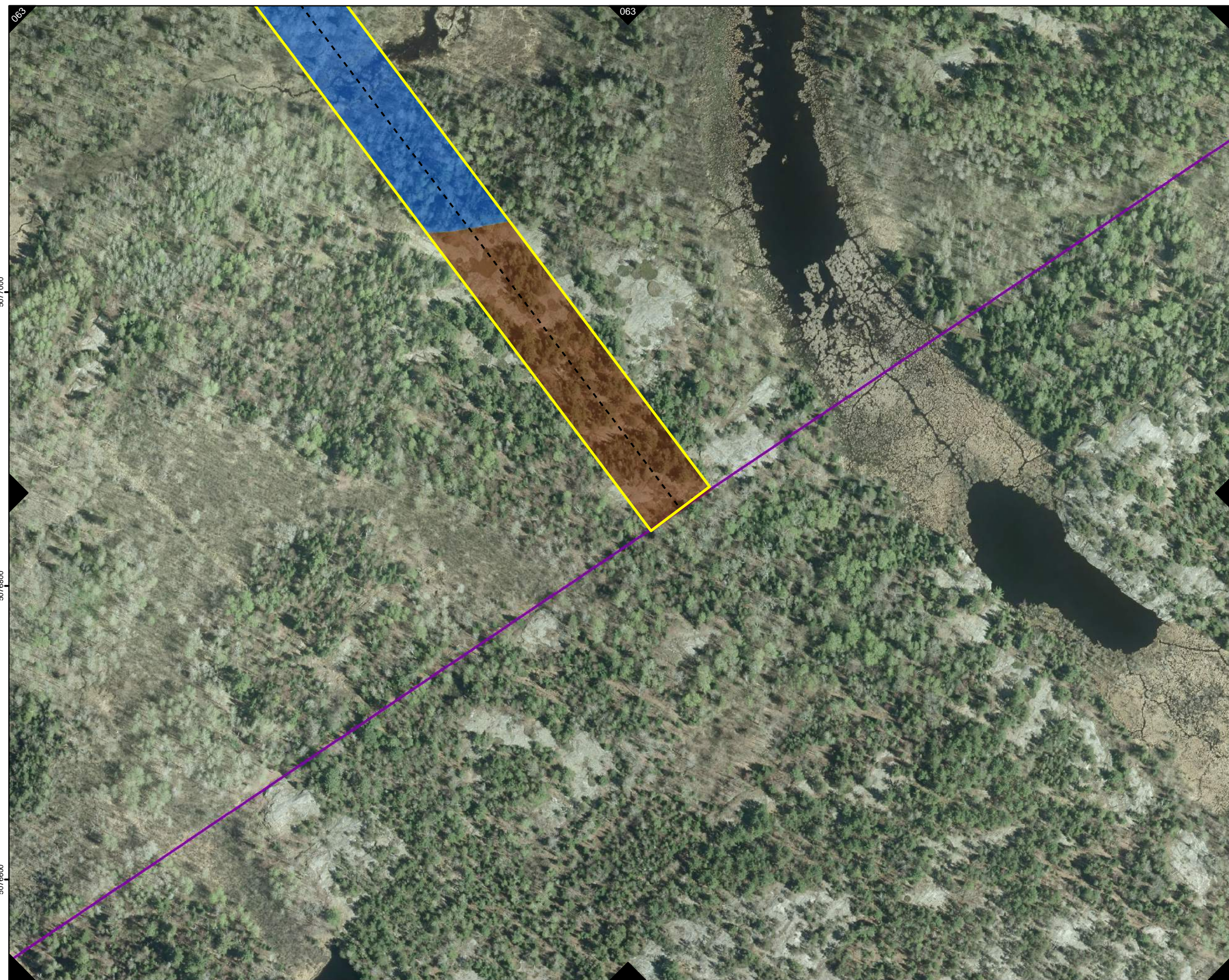
September 2015	1:2,500	Datum: NAD83 Zone 17 Source: Stantec, OBM, LIO
----------------	---------	---

P#: 60341251	V#:
--------------	-----

**Figure 7
Plate 63 of 112**

This drawing has been prepared for the use of AECOM's client and may not be used, reproduced or relied upon by third parties, except as agreed by AECOM and its client, as required by law or for use by governmental reviewing agencies. AECOM accepts no responsibility, and denies any liability whatsoever, to any party that modifies this drawing without AECOM's express written consent.

Map creation: C:\PROJ\60341251\60341251_000 - HFN\GIS\Design\AA-Stage2\WEC_Stage2_Results.mxd Date saved: 18/09/2015 11:42:42 AM



③ Photo Location and Direction

Areas of Archaeological Potential

- Test Pit Survey 5m Interval

Areas of Low Archaeological Potential

- Exposed Bedrock
- Steeply Sloped
- Visibly Disturbed
- Wet / Poorly Drained

HIWEC Infrastructure

- Wind Turbine Generators
- Route A Off Reserve Transmission Line
- Route A On Reserve Transmission Line
- Off Reserve Transmission Line
- On Reserve Transmission Line
- Access Roads & Collector Lines
- HIWEC Location / Area of Investigation
- Construction Compounds & Laydown Yards
- Transformer Station Areas and Potential Operation and Maintenance (O&M) Building Locations

Base Layers

- Railway
- Henvey Inlet First Nation Reserve No. 2

0 25 50 100
Meters

**Stage 2 Archaeological Assessment
Henvey Inlet Wind Energy Centre**

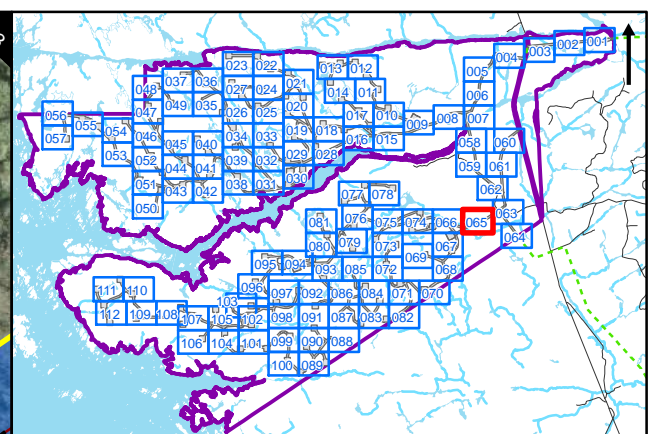

Methods and Results of the Stage 2
Archaeological Assessment and Photo Locations

September 2015	1:2,500	Datum: NAD83 Zone 17 Source: Stantec, OBM, LIO
P#: 60341251	V#:	

**Figure 7
Plate 64 of 112**

This drawing has been prepared for the use of AECOM's client and may not be used, reproduced or relied upon by third parties, except as agreed by AECOM and its client, as required by law or for use by governmental reviewing agencies. AECOM accepts no responsibility, and denies any liability whatsoever, to any party that modifies this drawing without AECOM's express written consent.

Map creation: C:\PROJ\CT\60341251\000 - HF\NGIS\Design\AA-Stage2\WEC_Results.mxd
Date saved: 18/08/2015 11:42:42 AM



③ Photo Location and Direction

Areas of Archaeological Potential

- Test Pit Survey 5m Interval

Areas of Low Archaeological Potential

- Exposed Bedrock
- Steeply Sloped
- Visibly Disturbed
- Wet / Poorly Drained

HIWEC Infrastructure

- Wind Turbine Generators
- Route A Off Reserve Transmission Line
- Route A On Reserve Transmission Line
- Off Reserve Transmission Line
- On Reserve Transmission Line
- Access Roads & Collector Lines
- HIWEC Location / Area of Investigation
- Construction Compounds & Laydown Yards
- Transformer Station Areas and Potential Operation and Maintenance (O&M) Building Locations

Base Layers

- Railway
- Henvey Inlet First Nation Reserve No.2

0 25 50 100
Meters

**Stage 2 Archaeological Assessment
Henvey Inlet Wind Energy Centre**

**Methods and Results of the Stage 2
Archaeological Assessment and Photo Locations**

September 2015	1:2,500	Datum: NAD83 Zone 17 Source: Stantec, OBM, LIO
P#: 60341251	V#:	

**Figure 7
Plate 65 of 112**

This drawing has been prepared for the use of AECOM's client and may not be used, reproduced or relied upon by third parties, except as agreed by AECOM and its client, as required by law or for use by governmental reviewing agencies. AECOM accepts no responsibility, and denies any liability whatsoever, to any party that modifies this drawing without AECOM's express written consent.

5077400

5077200

5077000

067

066

063

063

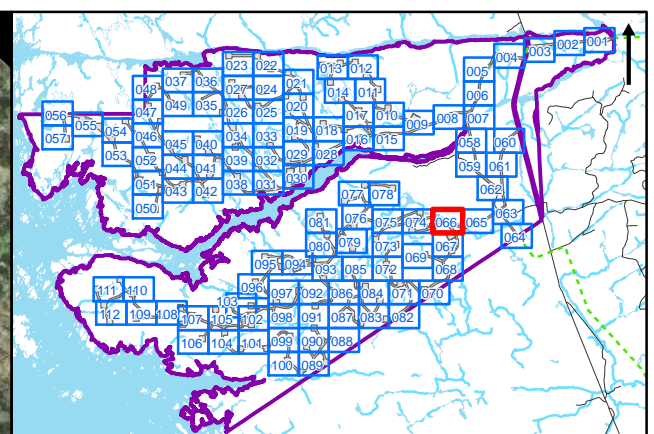
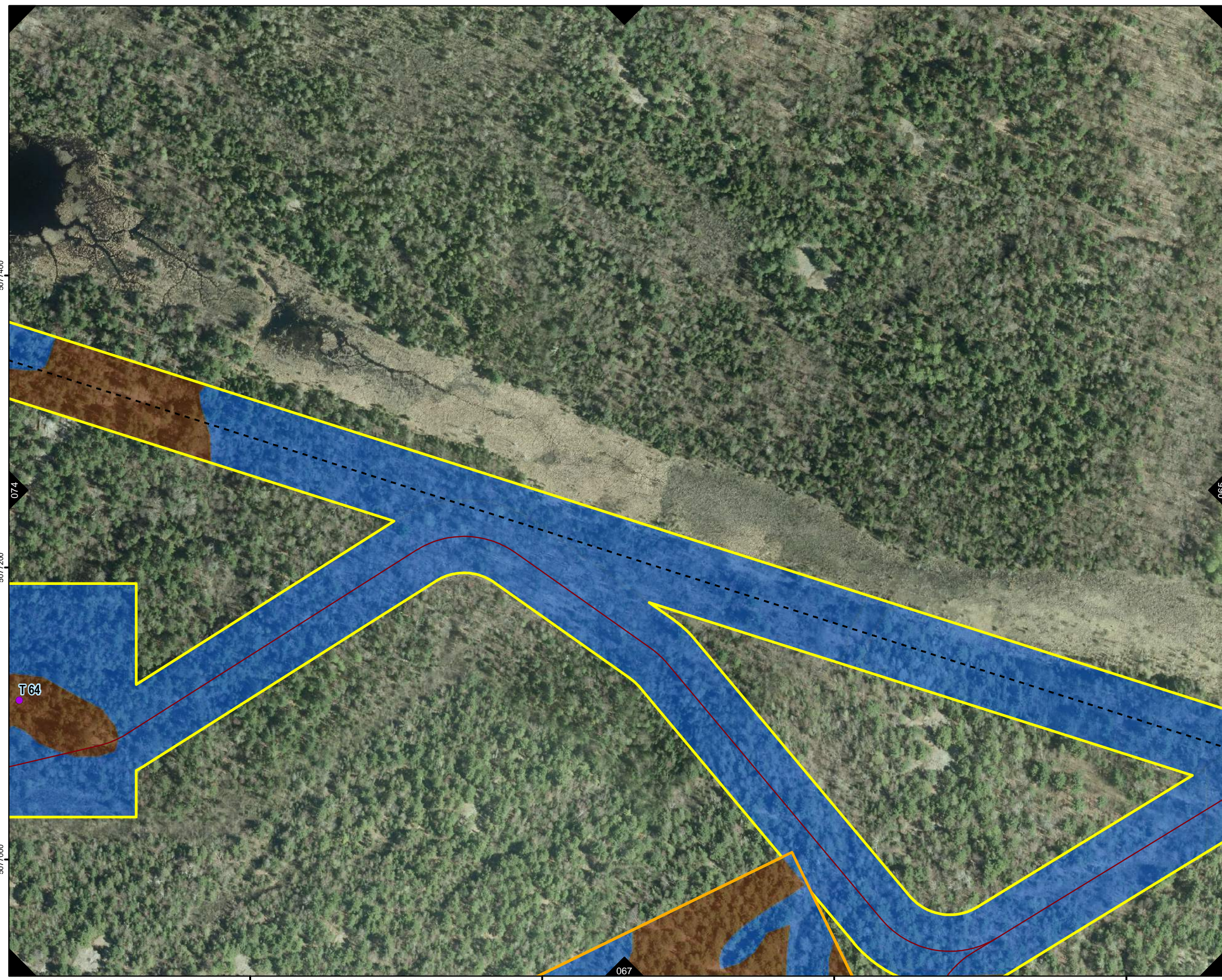
532200

532400

532600

532800

Map location: C:\PROJ\CT\60341251\000 - HF\NGIS\Design\AA-Stage2\WEC_Results.mxd Date saved: 18/09/2015 11:42:42 AM



③ Photo Location and Direction

Areas of Archaeological Potential

- Test Pit Survey 5m Interval

Areas of Low Archaeological Potential

- Exposed Bedrock
- Steeply Sloped
- Visibly Disturbed
- Wet / Poorly Drained

HIWEC Infrastructure

- Wind Turbine Generators
- Route A Off Reserve Transmission Line
- Route A On Reserve Transmission Line
- Off Reserve Transmission Line
- On Reserve Transmission Line
- Access Roads & Collector Lines
- HIWEC Location / Area of Investigation
- Construction Compounds & Laydown Yards
- Transformer Station Areas and Potential Operation and Maintenance (O&M) Building Locations

Base Layers

- Railway
- Henvey Inlet First Nation Reserve No.2

0 25 50 100
Meters

**Stage 2 Archaeological Assessment
Henvey Inlet Wind Energy Centre**

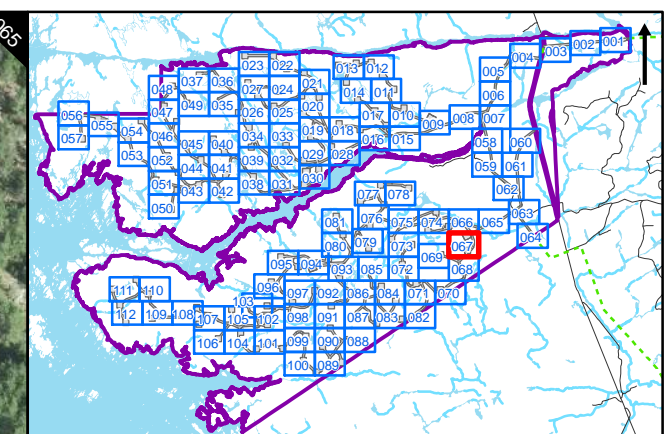
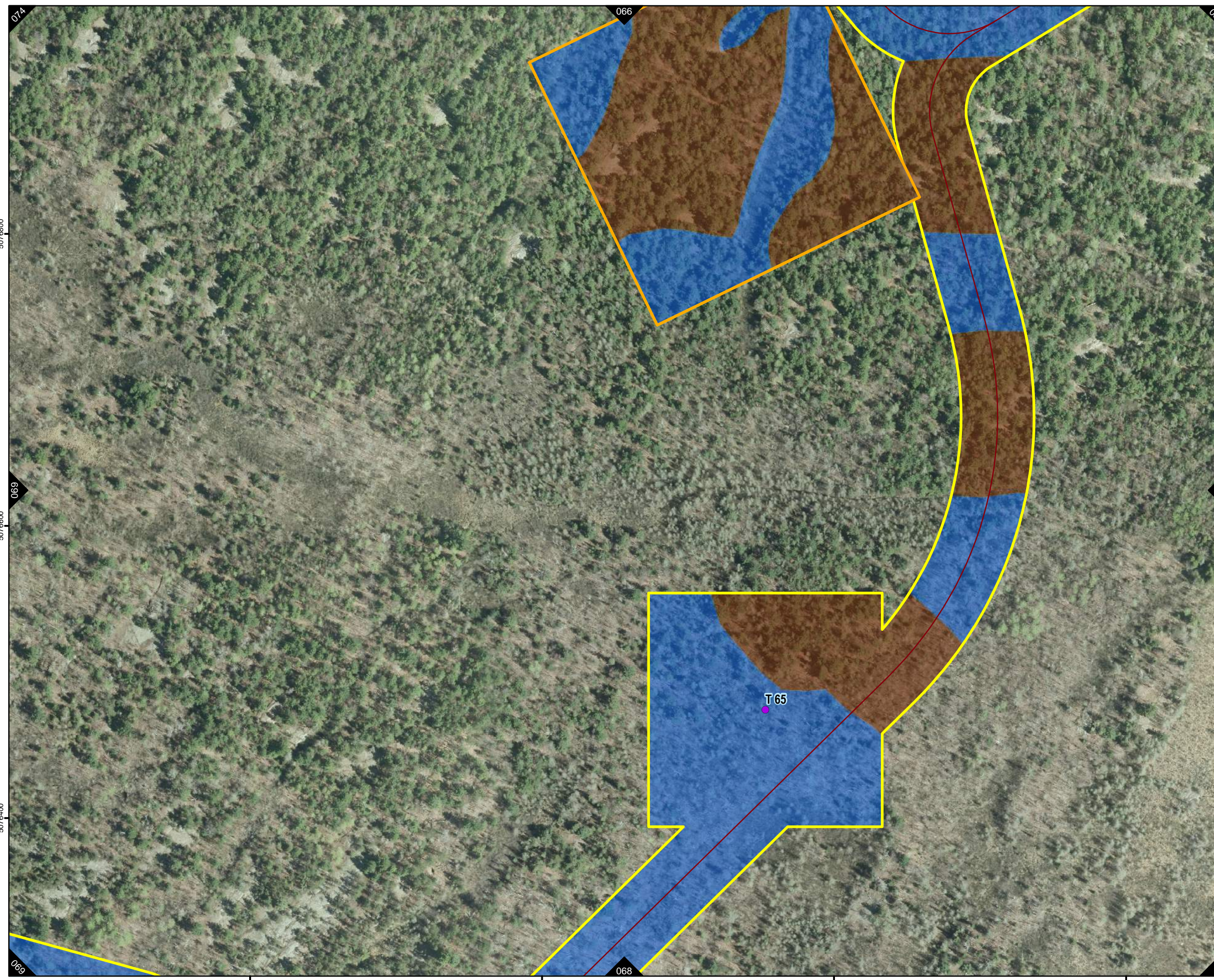
**Methods and Results of the Stage 2
Archaeological Assessment and Photo Locations**

September 2015	1:2,500	Datum: NAD83 Zone 17 Source: Stantec, OBM, LIO
P#: 60341251	V#:	

**Figure 7
Plate 66 of 112**

This drawing has been prepared for the use of AECOM's client and may not be used, reproduced or relied upon by third parties, except as agreed by AECOM and its client, as required by law or for use by governmental reviewing agencies. AECOM accepts no responsibility, and denies any liability whatsoever, to any party that modifies this drawing without AECOM's express written consent.

Map creation: C:\PROJ\CT\60341251\000 - HFN\GIS\Design\AA-Stage2\WEC_Stage2_Results.mxd Date saved: 18/09/2015 11:42:42 AM



③ Photo Location and Direction

Areas of Archaeological Potential

- Test Pit Survey 5m Interval

Areas of Low Archaeological Potential

- Exposed Bedrock
- Steeply Sloped
- Visibly Disturbed
- Wet / Poorly Drained

HIWEC Infrastructure

- Wind Turbine Generators
- Route A Off Reserve Transmission Line
- Route A On Reserve Transmission Line
- Off Reserve Transmission Line
- On Reserve Transmission Line
- Access Roads & Collector Lines
- HIWEC Location / Area of Investigation
- Construction Compounds & Laydown Yards
- Transformer Station Areas and Potential
- Operation and Maintenance (O&M) Building Locations

Base Layers

- Railway
- Henvey Inlet First Nation Reserve No.2

0 25 50 100
Meters

**Stage 2 Archaeological Assessment
Henvey Inlet Wind Energy Centre**

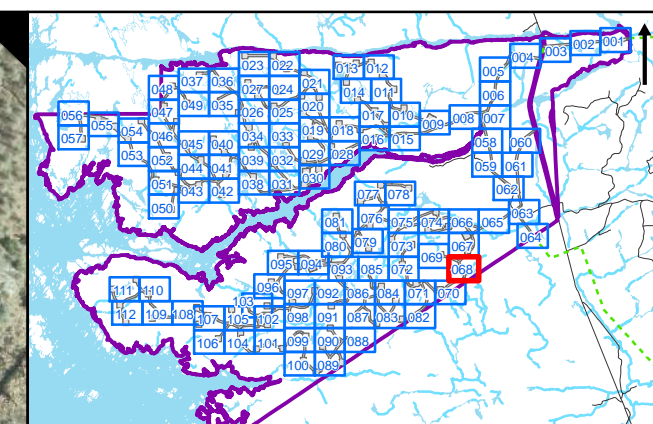
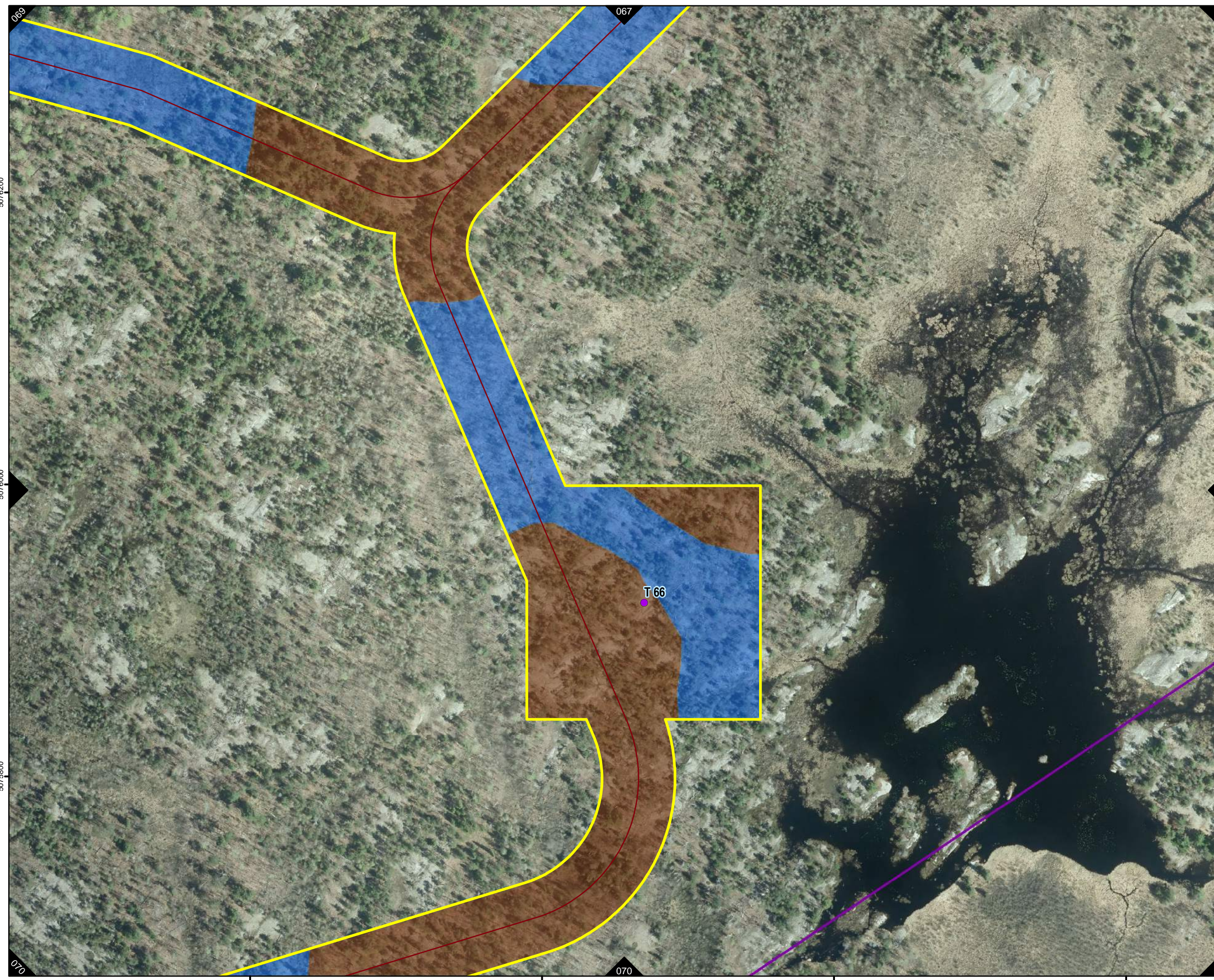
Methods and Results of the Stage 2
Archaeological Assessment and Photo Locations

September 2015	1:2,500	Datum: NAD83 Zone 17 Source: Stantec, OBM, LIO
P#: 60341251	V#:	

**Figure 7
Plate 67 of 112**

This drawing has been prepared for the use of AECOM's client and may not be used, reproduced or relied upon by third parties, except as agreed by AECOM and its client, as required by law or for use by governmental reviewing agencies. AECOM accepts no responsibility, and denies any liability whatsoever, to any party that modifies this drawing without AECOM's express written consent.

Map creation: C:\PROJ\CT\60341251\000 - HF\NGIS\Design\AA-Stage2\WEC_Results.mxd
Date saved: 18/09/2015 11:42:42 AM



③ Photo Location and Direction

Areas of Archaeological Potential

- Test Pit Survey 5m Interval

Areas of Low Archaeological Potential

- Exposed Bedrock
- Steeply Sloped
- Visibly Disturbed
- Wet / Poorly Drained

HIWEC Infrastructure

- Wind Turbine Generators
- Route A Off Reserve Transmission Line
- Route A On Reserve Transmission Line
- Off Reserve Transmission Line
- On Reserve Transmission Line
- Access Roads & Collector Lines
- HIWEC Location / Area of Investigation
- Construction Compounds & Laydown Yards
- Transformer Station Areas and Potential
- Operation and Maintenance (O&M) Building Locations

Base Layers

- Railway
- Henvey Inlet First Nation Reserve No. 2

0 25 50 100
Meters

**Stage 2 Archaeological Assessment
Henvey Inlet Wind Energy Centre**

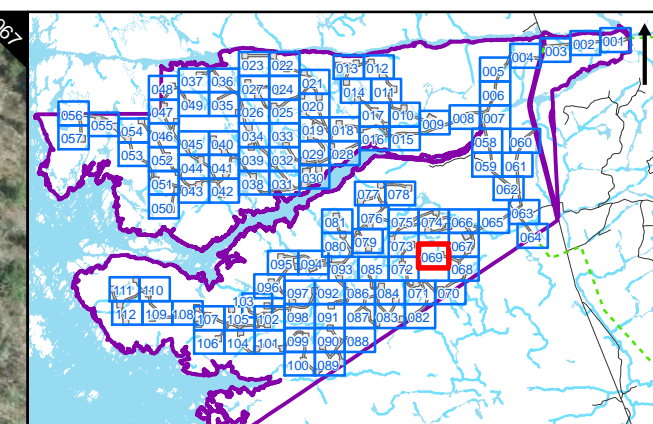
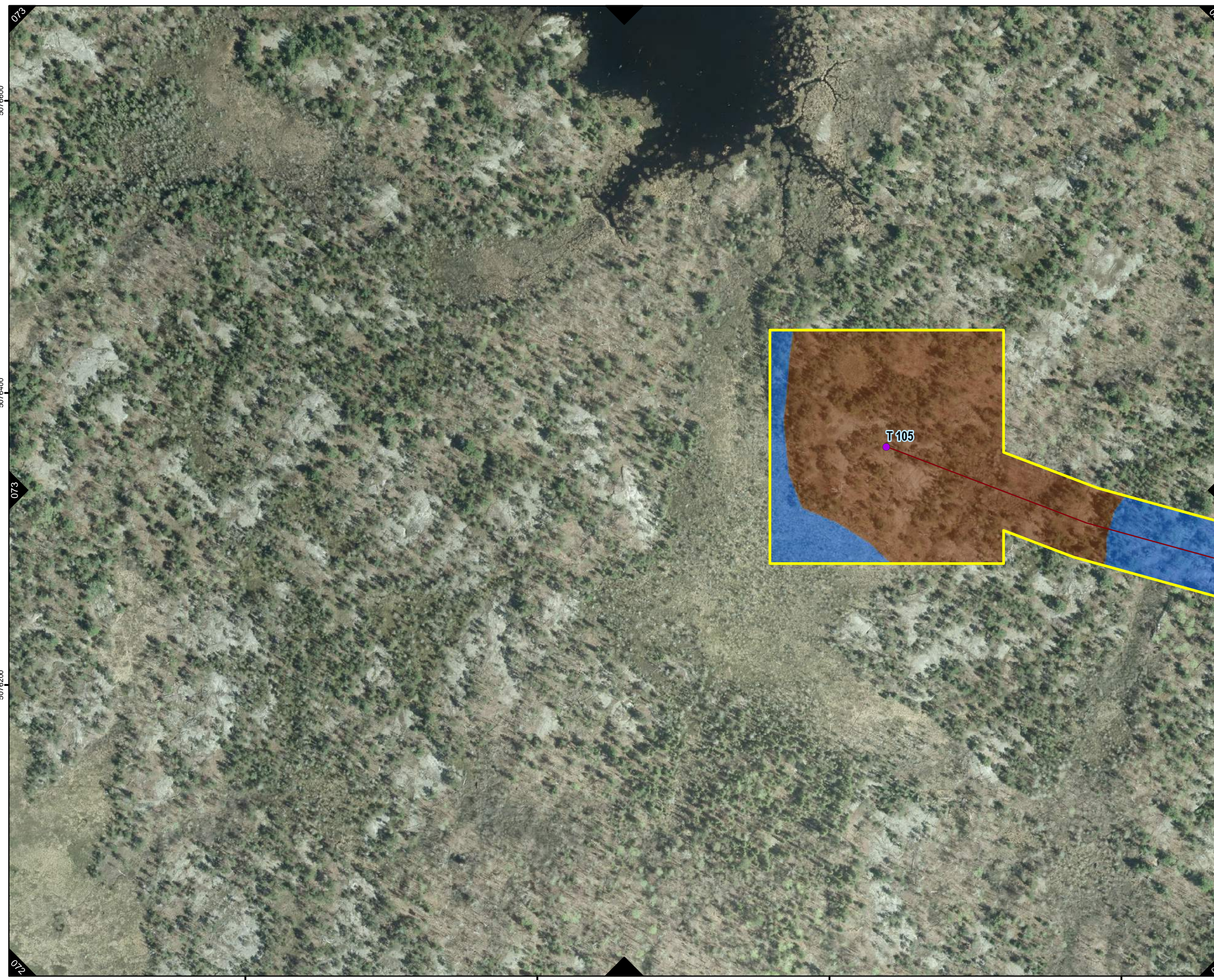
Methods and Results of the Stage 2
Archaeological Assessment and Photo Locations

September 2015	1:2,500	Datum: NAD83 Zone 17 Source: Stantec, OBM, LIO
P#: 60341251	V#:	

**Figure 7
Plate 68 of 112**

This drawing has been prepared for the use of AECOM's client and may not be used, reproduced or relied upon by third parties, except as agreed by AECOM and its client, as required by law or for use by governmental reviewing agencies. AECOM accepts no responsibility, and denies any liability whatsoever, to any party that modifies this drawing without AECOM's express written consent.

Map creation: © PROPOSED CT 500000000 - HFNIGIS/Design/AA-Stage2/WEC_Results.mxd
Date saved: 18/09/2015 11:42:42 AM



③ Photo Location and Direction

Areas of Archaeological Potential

- Test Pit Survey 5m Interval

Areas of Low Archaeological Potential

- Exposed Bedrock
- Steeply Sloped
- Visibly Disturbed
- Wet / Poorly Drained

HIWEC Infrastructure

- Wind Turbine Generators
- Route A Off Reserve Transmission Line
- Route A On Reserve Transmission Line
- Off Reserve Transmission Line
- On Reserve Transmission Line
- Access Roads & Collector Lines
- HIWEC Location / Area of Investigation
- Construction Compounds & Laydown Yards
- Transformer Station Areas and Potential Operation and Maintenance (O&M) Building Locations

Base Layers

- Railway
- Henvey Inlet First Nation Reserve No.2

0 25 50 100
Meters

**Stage 2 Archaeological Assessment
Henvey Inlet Wind Energy Centre**

**Methods and Results of the Stage 2
Archaeological Assessment and Photo Locations**

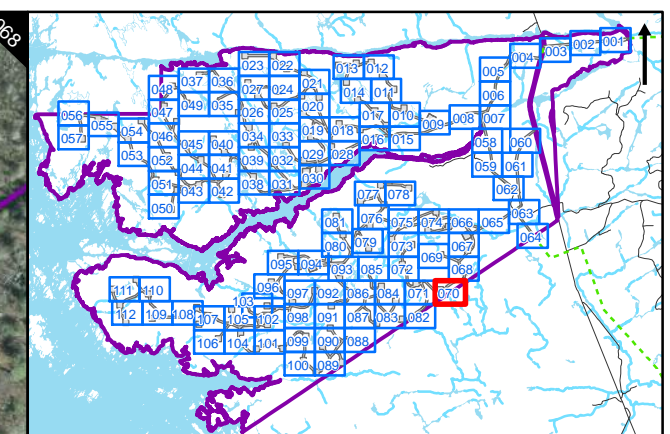
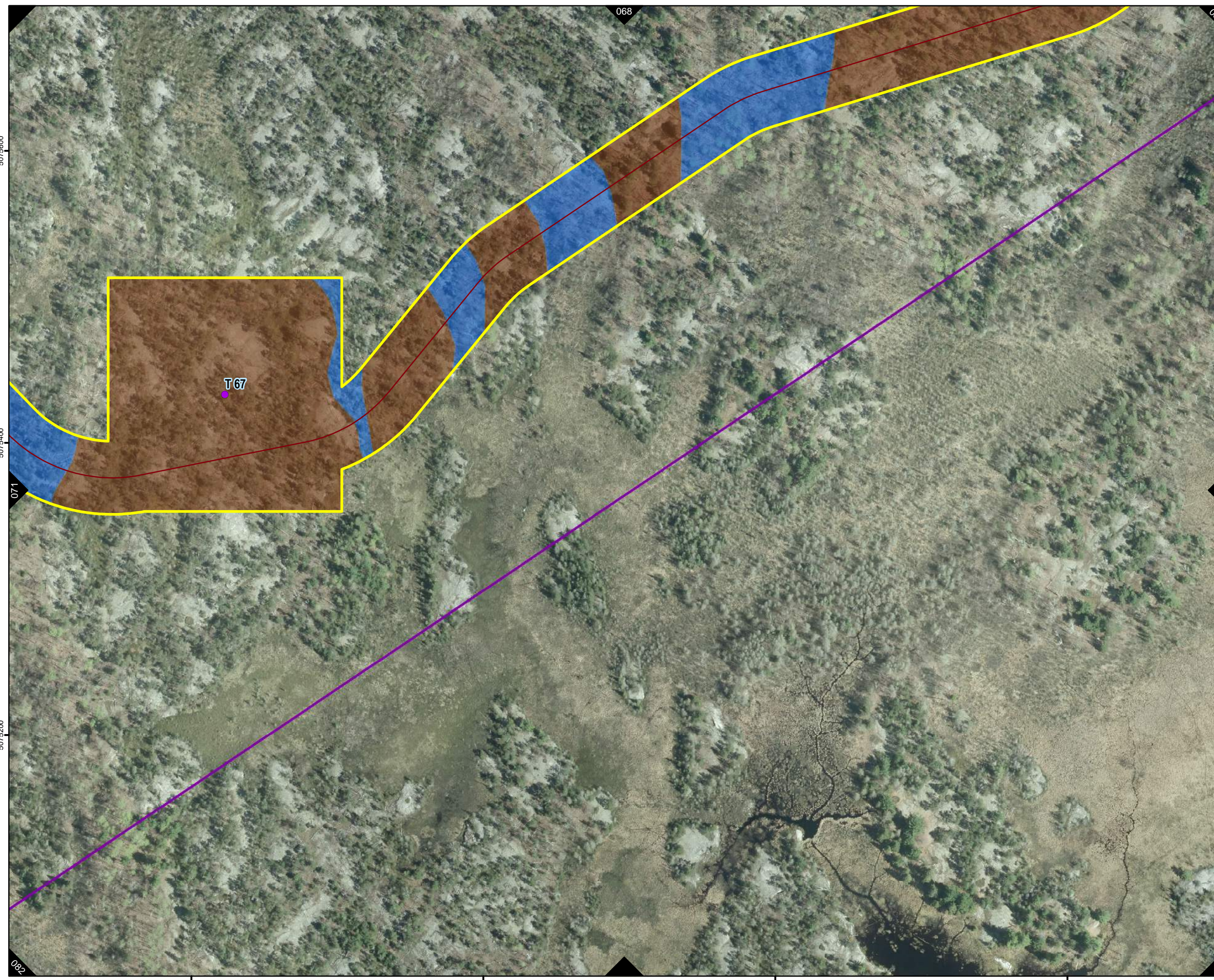
September 2015	1:2,500	Datum: NAD83 Zone 17 Source: Stantec, OBM, LIO
----------------	---------	---

P#: 60341251	V#:
--------------	-----

**Figure 7
Plate 69 of 112**

This drawing has been prepared for the use of AECOM's client and may not be used, reproduced or relied upon by third parties, except as agreed by AECOM and its client, as required by law or for use by governmental reviewing agencies. AECOM accepts no responsibility, and denies any liability whatsoever, to any party that modifies this drawing without AECOM's express written consent.

5076600
5076400
5076200
073
067
067
067
072
530600
530800
531000
531200



③ Photo Location and Direction

Areas of Archaeological Potential

- Test Pit Survey 5m Interval

Areas of Low Archaeological Potential

- Exposed Bedrock
- Steeply Sloped
- Visibly Disturbed
- Wet / Poorly Drained

HIWEC Infrastructure

- Wind Turbine Generators
- Route A Off Reserve Transmission Line
- Route A On Reserve Transmission Line
- Off Reserve Transmission Line
- On Reserve Transmission Line
- Access Roads & Collector Lines
- HIWEC Location / Area of Investigation
- Construction Compounds & Laydown Yards
- Transformer Station Areas and Potential
- Operation and Maintenance (O&M) Building Locations

Base Layers

- Railway
- Henvey Inlet First Nation Reserve No.2

0 25 50 100
Meters

**Stage 2 Archaeological Assessment
Henvey Inlet Wind Energy Centre**

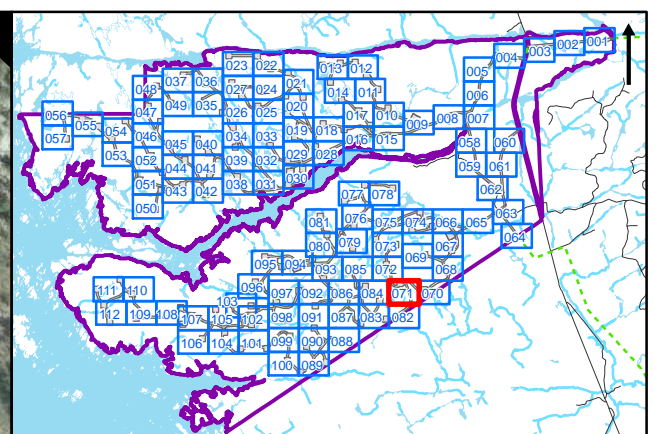
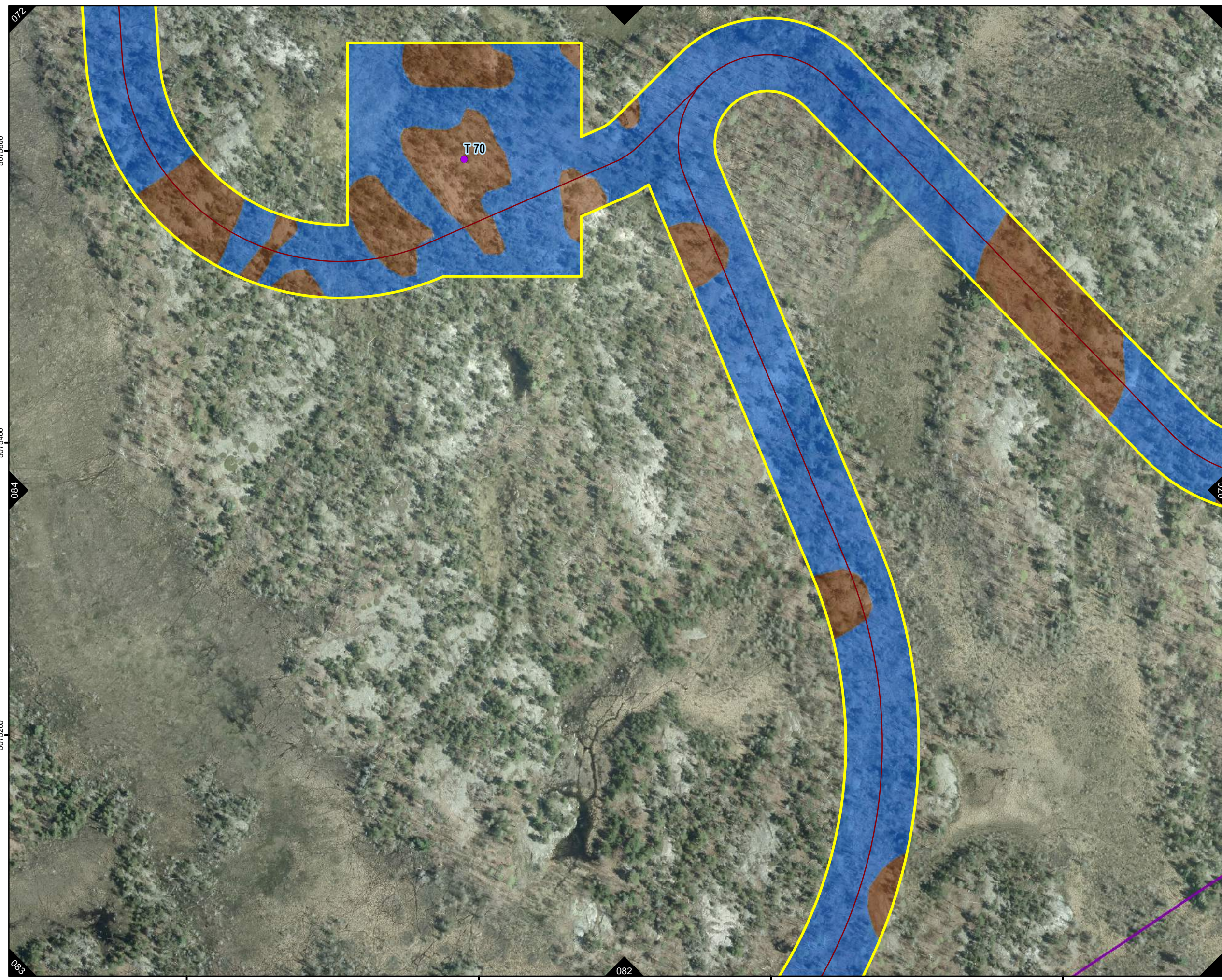
Methods and Results of the Stage 2
Archaeological Assessment and Photo Locations

September 2015	1:2,500	Datum: NAD83 Zone 17 Source: Stantec, OBM, LIO
P#: 60341251	V#:	

**Figure 7
Plate 70 of 112**

This drawing has been prepared for the use of AECOM's client and may not be used, reproduced or relied upon by third parties, except as agreed by AECOM and its client, as required by law or for use by governmental reviewing agencies. AECOM accepts no responsibility, and denies any liability whatsoever, to any party that modifies this drawing without AECOM's express written consent.

Map creation: C:\PROJ\CT\60341251\000 - HF\NGIS\Design\AA-Stage2\WEC_Results.mxd
Date saved: 18/08/2015 11:42:42 AM



③ Photo Location and Direction

Areas of Archaeological Potential

- Test Pit Survey 5m Interval

Areas of Low Archaeological Potential

- Exposed Bedrock
- Steeply Sloped
- Visibly Disturbed
- Wet / Poorly Drained

HIWEC Infrastructure

- Wind Turbine Generators
- Route A Off Reserve Transmission Line
- Route A On Reserve Transmission Line
- Off Reserve Transmission Line
- On Reserve Transmission Line
- Access Roads & Collector Lines
- HIWEC Location / Area of Investigation
- Construction Compounds & Laydown Yards
- Transformer Station Areas and Potential
- Operation and Maintenance (O&M) Building Locations

Base Layers

- Railway
- Henvey Inlet First Nation Reserve No.2

0 25 50 100
Meters

**Stage 2 Archaeological Assessment
Henvey Inlet Wind Energy Centre**

**Methods and Results of the Stage 2
Archaeological Assessment and Photo Locations**

September 2015	1:2,500	Datum: NAD83 Zone 17 Source: Stantec, OBM, LIO
----------------	---------	---

P#: 60341251	V#:
--------------	-----

**Figure 7
Plate 71 of 112**

This drawing has been prepared for the use of AECOM's client and may not be used, reproduced or relied upon by third parties, except as agreed by AECOM and its client, as required by law or for use by governmental reviewing agencies. AECOM accepts no responsibility, and denies any liability whatsoever, to any party that modifies this drawing without AECOM's express written consent.

5075600
5075400
5075200

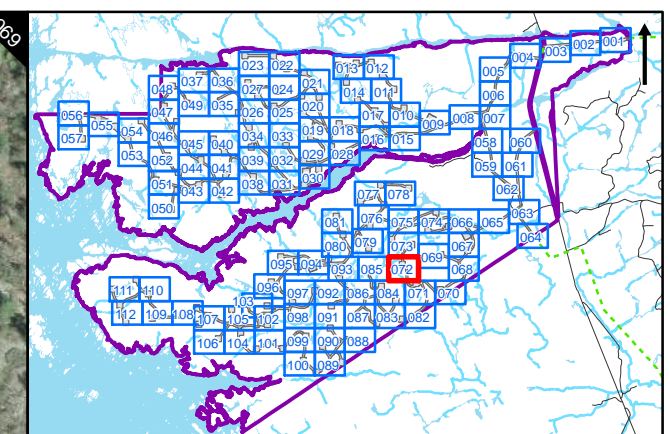
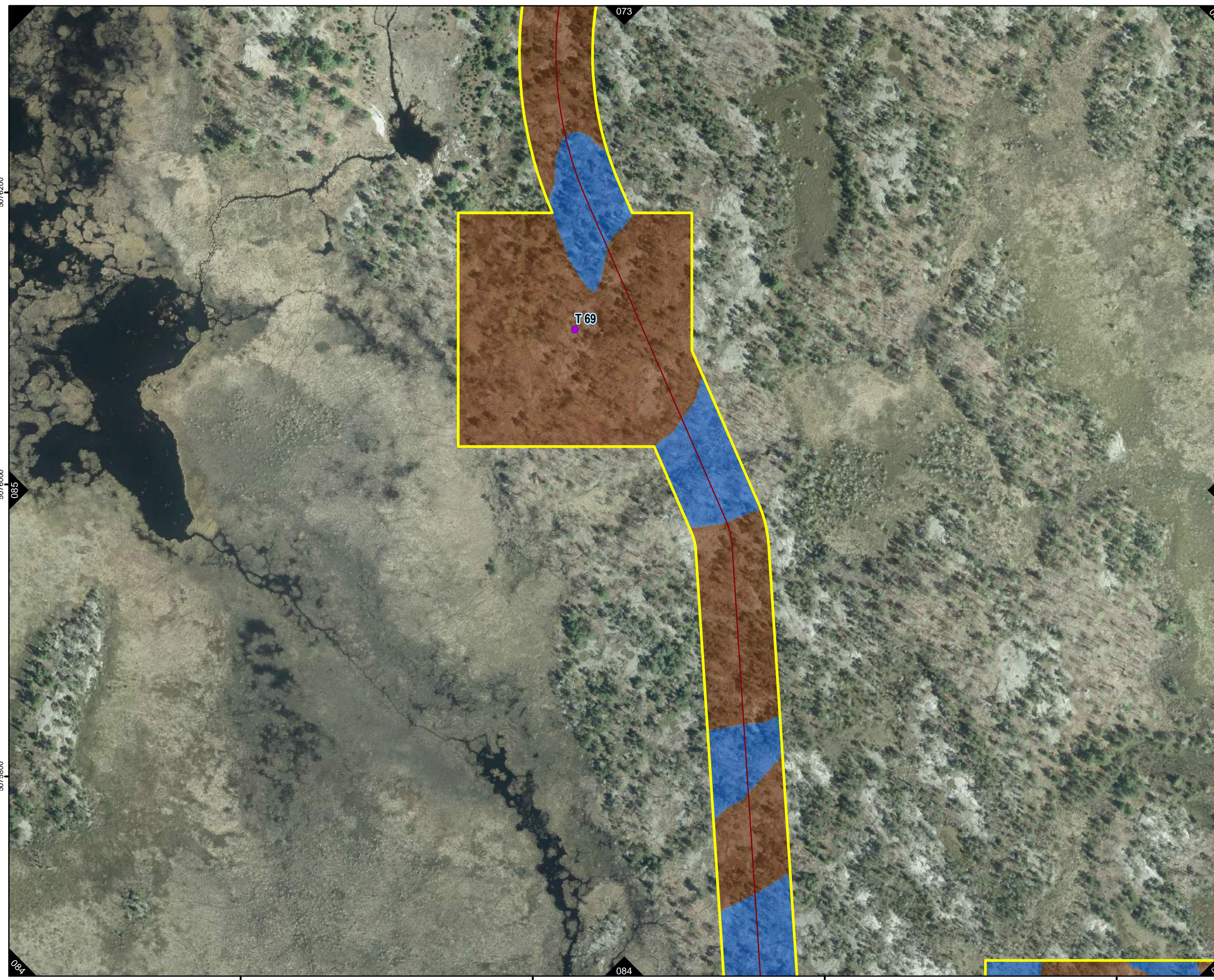
530200 530400 530600 530800

072
084
083

082

070

Map creation: C:\PROJ\CT\60341251\000 - HF\NGIS\Design\AA-Stage2\WEC_Results.mxd
Date saved: 18/09/15 11:42:42 AM



③ Photo Location and Direction

Areas of Archaeological Potential

- Test Pit Survey 5m Interval

Areas of Low Archaeological Potential

- Exposed Bedrock
- Steeply Sloped
- Visibly Disturbed
- Wet / Poorly Drained

HIWEC Infrastructure

- Wind Turbine Generators
- Route A Off Reserve Transmission Line
- Route A On Reserve Transmission Line
- Off Reserve Transmission Line
- On Reserve Transmission Line
- Access Roads & Collector Lines
- HIWEC Location / Area of Investigation
- Construction Compounds & Laydown Yards
- Transformer Station Areas and Potential Operation and Maintenance (O&M) Building Locations

Base Layers

- Railway
- Henvey Inlet First Nation Reserve No.2

0 25 50 100
Meters

**Stage 2 Archaeological Assessment
Henvey Inlet Wind Energy Centre**

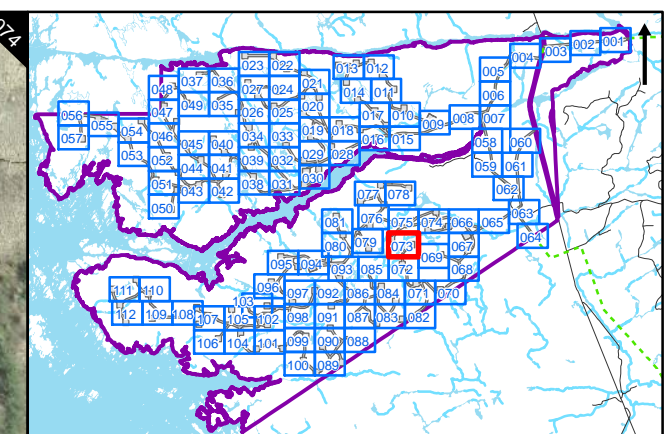
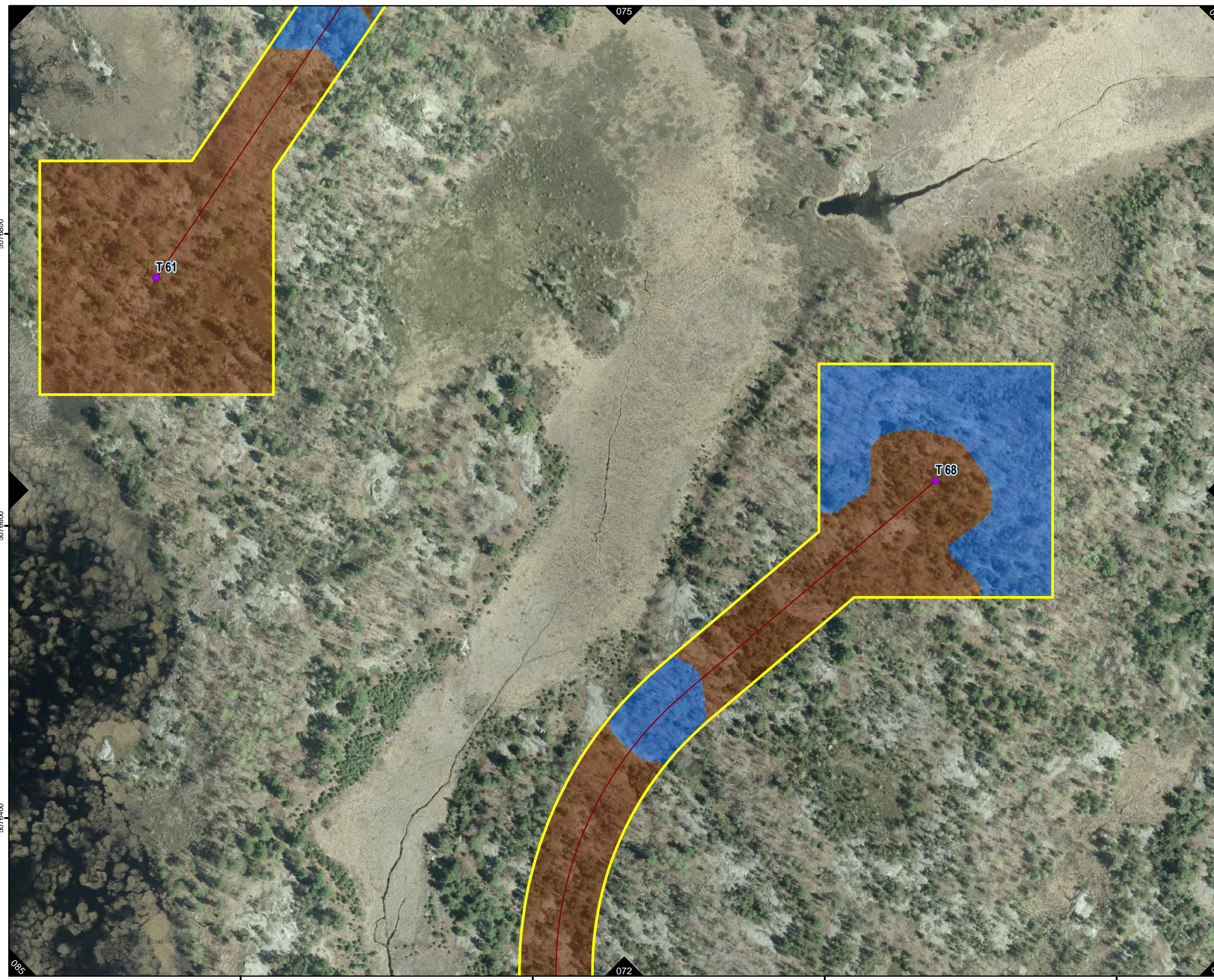
Methods and Results of the Stage 2
Archaeological Assessment and Photo Locations

September 2015	1:2,500	Datum: NAD83 Zone 17 Source: Stantec, OBM, LIO
P#: 60341251	V#:	

**Figure 7
Plate 72 of 112**

This drawing has been prepared for the use of AECOM's client and may not be used, reproduced or relied upon by third parties, except as agreed by AECOM and its client, as required by law or for use by governmental reviewing agencies. AECOM accepts no responsibility, and denies any liability whatsoever, to any party that modifies this drawing without AECOM's express written consent.

Map creation: C:\PROJ\04\CT\60341251\000 - HF\NGIS\Design\AA-Stage2\WEC_Stage2_Results.mxd
Date saved: 18/08/2015 11:42:42 AM



③ Photo Location and Direction

Areas of Archaeological Potential

- Test Pit Survey 5m Interval

Areas of Low Archaeological Potential

- Exposed Bedrock
- Steeply Sloped
- Visibly Disturbed
- Wet / Poorly Drained

HIWEC Infrastructure

- Wind Turbine Generators
- Route A Off Reserve Transmission Line
- Route A On Reserve Transmission Line
- Off Reserve Transmission Line
- On Reserve Transmission Line
- Access Roads & Collector Lines
- HIWEC Location / Area of Investigation
- Construction Compounds & Laydown Yards
- Transformer Station Areas and Potential Operation and Maintenance (O&M) Building Locations

Base Layers

- Railway
- Henvey Inlet First Nation Reserve No. 2

0 25 50 100
Meters

**Stage 2 Archaeological Assessment
Henvey Inlet Wind Energy Centre**

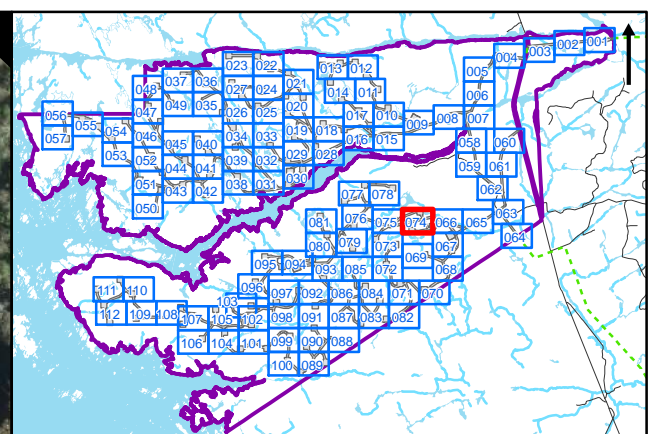
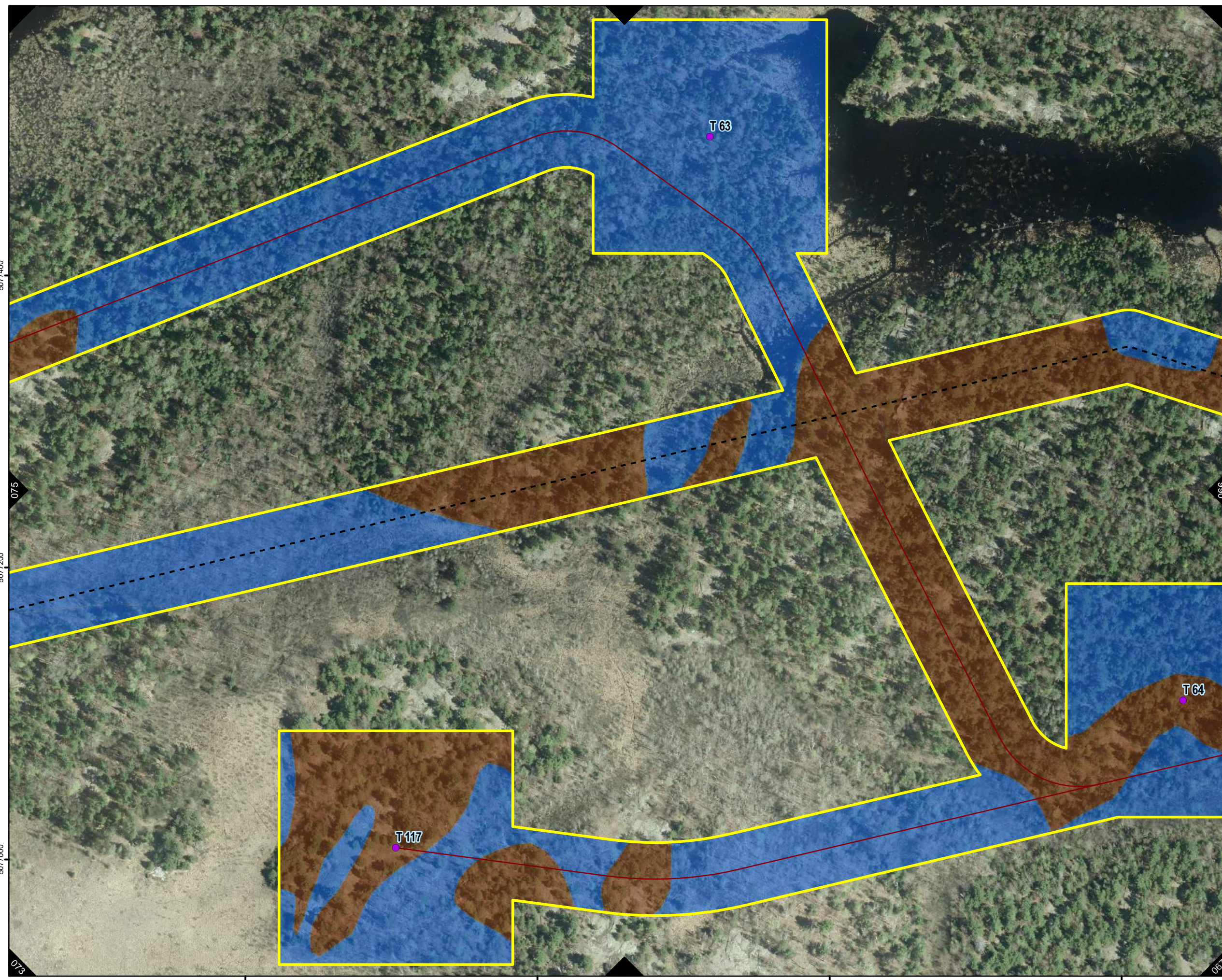
Methods and Results of the Stage 2
Archaeological Assessment and Photo Locations

September 2015	1:2,500	Datum: NAD83 Zone 17 Source: Stantec, OBM, LIO
P#: 60341251	V#:	

**Figure 7
Plate 73 of 112**

This drawing has been prepared for the use of AECOM's client and may not be used, reproduced or relied upon by third parties, except as agreed by AECOM and its client, as required by law or for use by governmental reviewing agencies. AECOM accepts no responsibility, and denies any liability whatsoever, to any party that modifies this drawing without AECOM's express written consent.

Map creation: C:\PROJ\04\CT\60341251\000 - HFN\GIS\Design\AA-S2\WEC_Stage2_Results.mxd
Date saved: 18/09/2015 11:42:42 AM



③ Photo Location and Direction

Areas of Archaeological Potential

- Test Pit Survey 5m Interval

Areas of Low Archaeological Potential

- Exposed Bedrock
- Steeply Sloped
- Visibly Disturbed
- Wet / Poorly Drained

HIWEC Infrastructure

- Wind Turbine Generators
- Route A Off Reserve Transmission Line
- Route A On Reserve Transmission Line
- Off Reserve Transmission Line
- On Reserve Transmission Line
- Access Roads & Collector Lines
- HIWEC Location / Area of Investigation
- Construction Compounds & Laydown Yards
- Transformer Station Areas and Potential Operation and Maintenance (O&M) Building Locations

Base Layers

- Railway
- Henvey Inlet First Nation Reserve No. 2

0 25 50 100
Meters

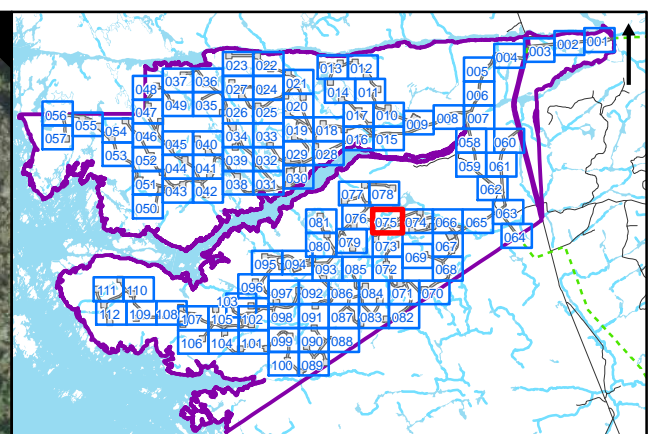
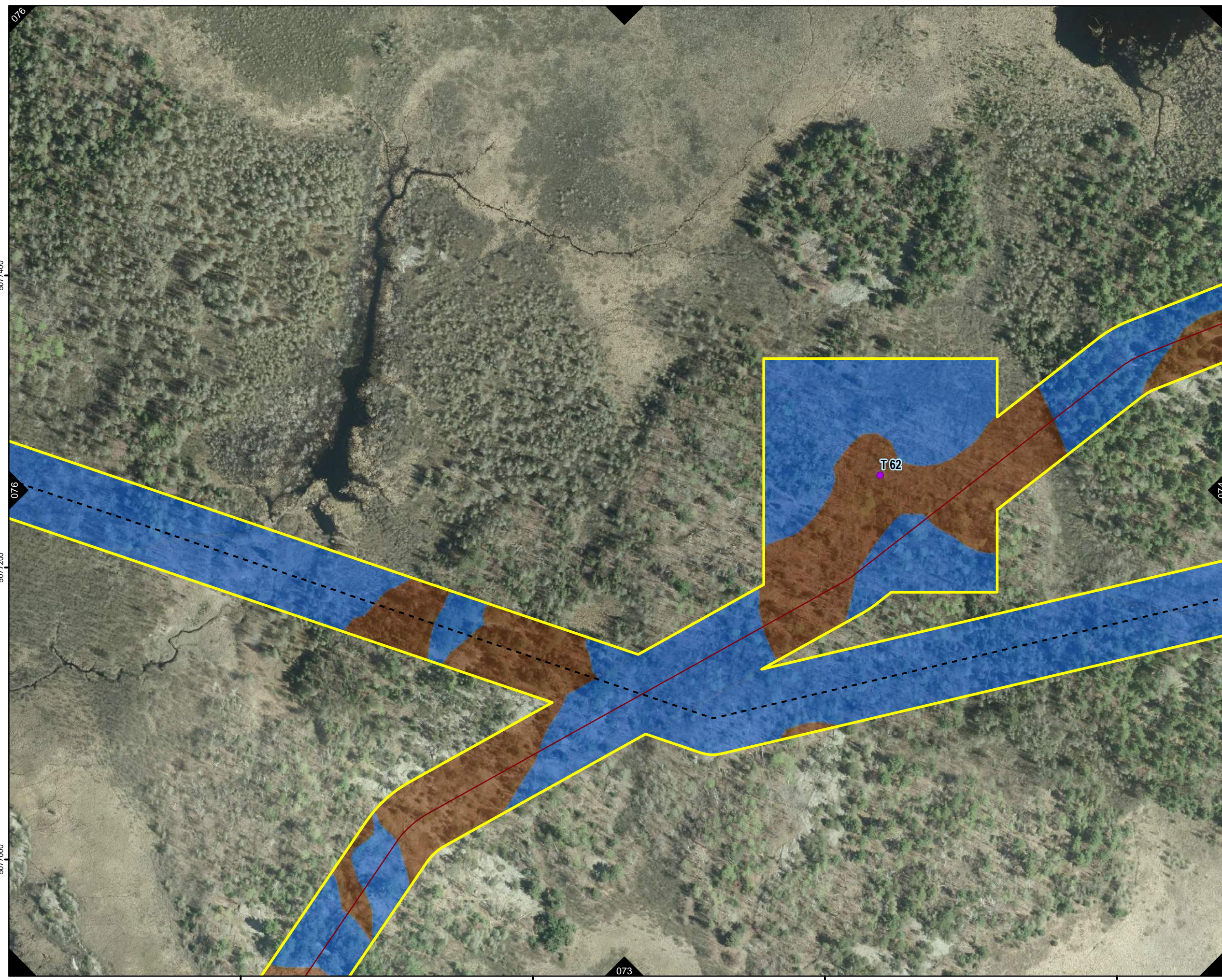
**Stage 2 Archaeological Assessment
Henvey Inlet Wind Energy Centre**

**Methods and Results of the Stage 2
Archaeological Assessment and Photo Locations**

September 2015	1:2,500	Datum: NAD83 Zone 17 Source: Stantec, OBM, LIO
P#: 60341251	V#:	
<p>Figure 7 Plate 74 of 112</p>		

This drawing has been prepared for the use of AECOM's client and may not be used, reproduced or relied upon by third parties, except as agreed by AECOM and its client, as required by law or for use by governmental reviewing agencies. AECOM accepts no responsibility, and denies any liability whatsoever, to any party that modifies this drawing without AECOM's express written consent.

Map creation: © PROPOSED CT 506255000 - HFN GIS/Design/AA-Stage2/WECC_Results.mxd Date saved: 18/09/2015 11:42:42 AM



③ Photo Location and Direction

Areas of Archaeological Potential

- Test Pit Survey 5m Interval

Areas of Low Archaeological Potential

- Exposed Bedrock
- Steeply Sloped
- Visibly Disturbed
- Wet / Poorly Drained

HIWEC Infrastructure

- Wind Turbine Generators
- Route A Off Reserve Transmission Line
- Route A On Reserve Transmission Line
- Off Reserve Transmission Line
- On Reserve Transmission Line
- Access Roads & Collector Lines
- HIWEC Location / Area of Investigation
- Construction Compounds & Laydown Yards
- Transformer Station Areas and Potential Operation and Maintenance (O&M) Building Locations

Base Layers

- Railway
- Henvey Inlet First Nation Reserve No.2

0 25 50 100
Meters

**Stage 2 Archaeological Assessment
Henvey Inlet Wind Energy Centre**

**Methods and Results of the Stage 2
Archaeological Assessment and Photo Locations**

September 2015	1:2,500	Datum: NAD83 Zone 17 Source: Stantec, OBM, LIO
P#: 60341251	V#:	

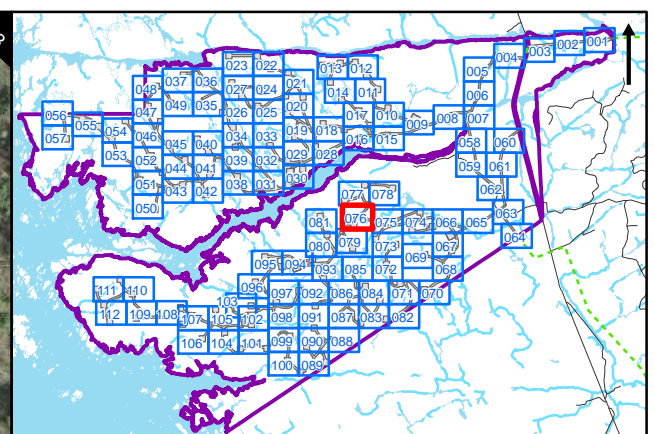
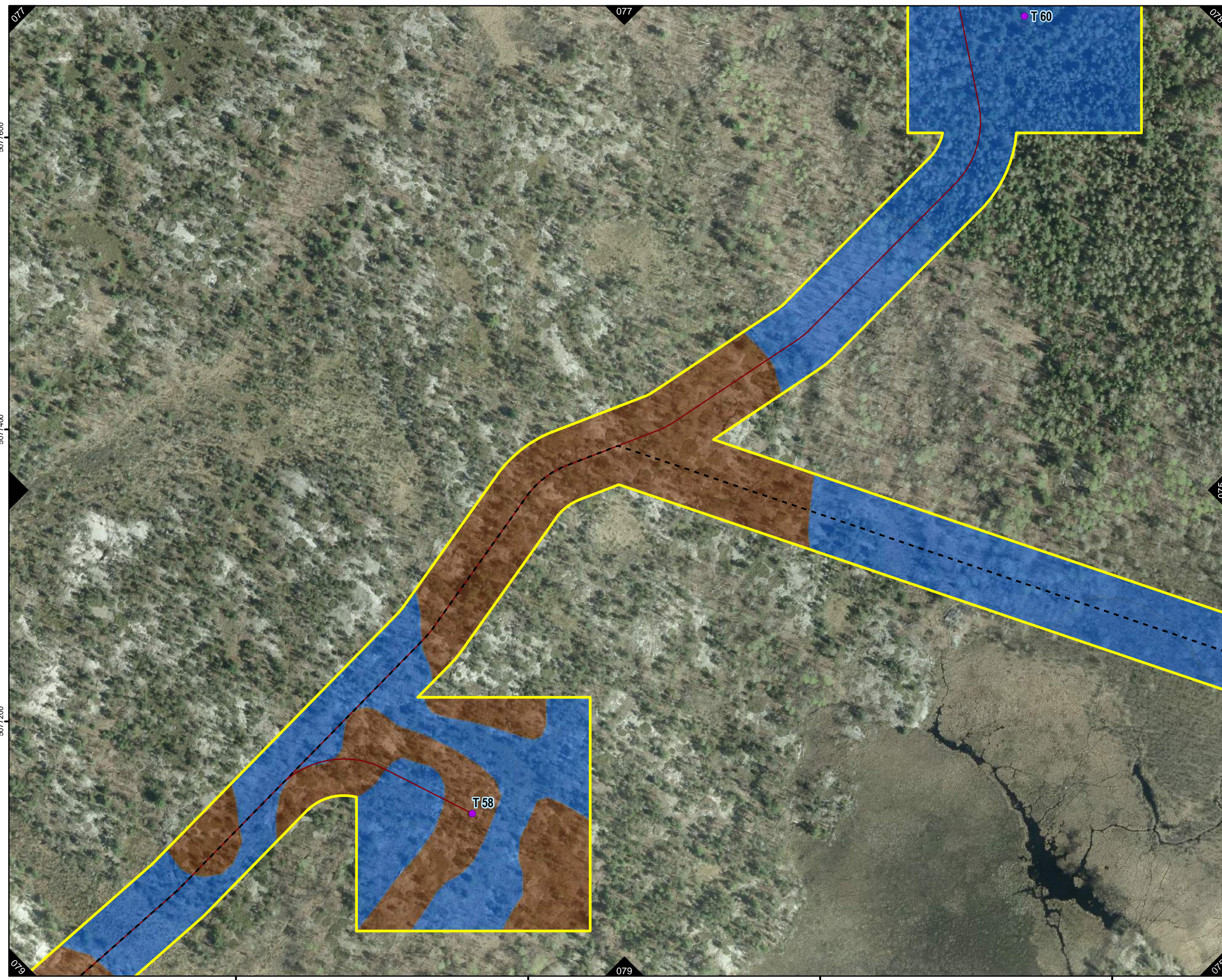
**Figure 7
Plate 75 of 112**

This drawing has been prepared for the use of AECOM's client and may not be used, reproduced or relied upon by third parties, except as agreed by AECOM and its client, as required by law or for use by governmental reviewing agencies. AECOM accepts no responsibility, and denies any liability whatsoever, to any party that modifies this drawing without AECOM's express written consent.

076
5077400
5077200
5077000

073
529800 530000 530200 530400

Map creation: C:\PROJ\CT\60341251\000 - HF\NGIS\Design\AA-Stage2\WEC_Results.mxd Date saved: 18/09/2015 11:42:42 AM



③ Photo Location and Direction

Areas of Archaeological Potential

- Test Pit Survey 5m Interval

Areas of Low Archaeological Potential

- Exposed Bedrock
- Steeply Sloped
- Visibly Disturbed
- Wet / Poorly Drained

HIWEC Infrastructure

- Wind Turbine Generators
- Route A Off Reserve Transmission Line
- Route A On Reserve Transmission Line
- Off Reserve Transmission Line
- On Reserve Transmission Line
- Access Roads & Collector Lines
- HIWEC Location / Area of Investigation
- Construction Compounds & Laydown Yards
- Transformer Station Areas and Potential
- Operation and Maintenance (O&M) Building Locations

Base Layers

- Railway
- Henvey Inlet First Nation Reserve No.2

0 25 50 100
Meters

**Stage 2 Archaeological Assessment
Henvey Inlet Wind Energy Centre**

**Methods and Results of the Stage 2
Archaeological Assessment and Photo Locations**

September 2015	1:2,500	Datum: NAD83 Zone 17 Source: Stantec, OBM, LIO
P#: 60341251	V#:	

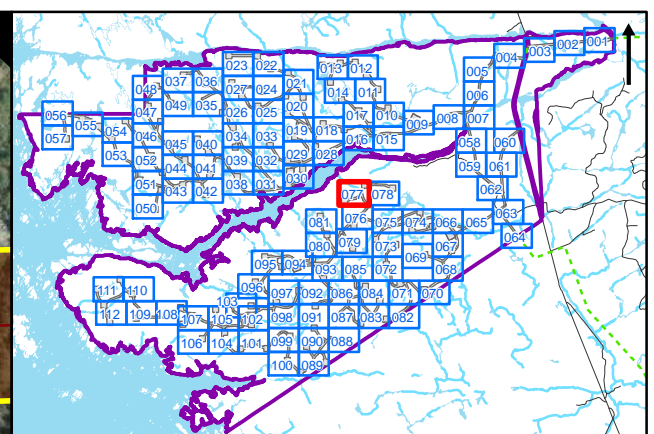
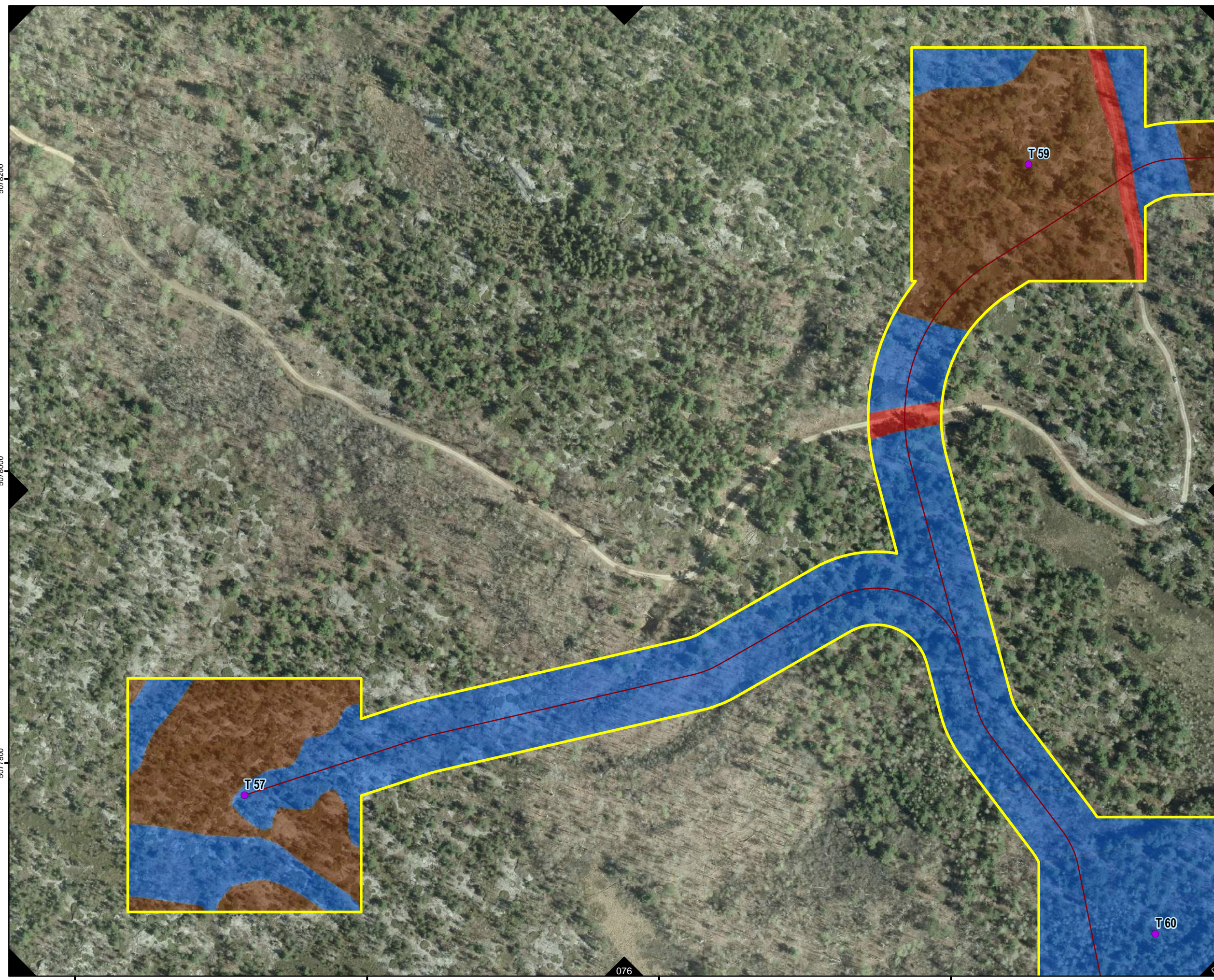
**Figure 7
Plate 76 of 112**

This drawing has been prepared for the use of AECOM's client and may not be used, reproduced or relied upon by third parties, except as agreed by AECOM and its client, as required by law or for use by governmental reviewing agencies. AECOM accepts no responsibility, and denies any liability whatsoever, to any party that modifies this drawing without AECOM's express written consent.

077 077 078 075 079 079

5077600 5077400 5077200

529000 529200 529400 529600



③ Photo Location and Direction

Areas of Archaeological Potential

- Test Pit Survey 5m Interval

Areas of Low Archaeological Potential

- Exposed Bedrock
- Steeply Sloped
- Visibly Disturbed
- Wet / Poorly Drained

HIWEC Infrastructure

- Wind Turbine Generators
- Route A Off Reserve Transmission Line
- Route A On Reserve Transmission Line
- Off Reserve Transmission Line
- On Reserve Transmission Line
- Access Roads & Collector Lines
- HIWEC Location / Area of Investigation
- Construction Compounds & Laydown Yards
- Transformer Station Areas and Potential
- Operation and Maintenance (O&M) Building Locations

Base Layers

- Railway
- Henvey Inlet First Nation Reserve No.2

0 25 50 100
Meters

**Stage 2 Archaeological Assessment
Henvey Inlet Wind Energy Centre**

**Methods and Results of the Stage 2
Archaeological Assessment and Photo Locations**

September 2015	1:2,500	Datum: NAD83 Zone 17 Source: Stantec, OBM, LIO
P#: 60341251	V#:	

**Figure 7
Plate 77 of 112**

This drawing has been prepared for the use of AECOM's client and may not be used, reproduced or relied upon by third parties, except as agreed by AECOM and its client, as required by law or for use by governmental reviewing agencies. AECOM accepts no responsibility, and denies any liability whatsoever, to any party that modifies this drawing without AECOM's express written consent.

5078200

5078000

5077800

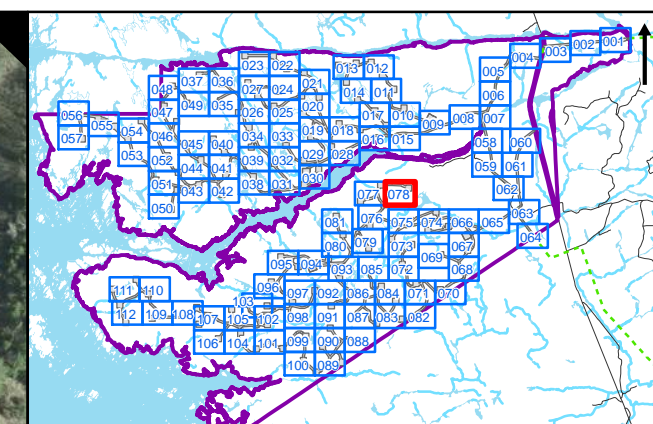
076

078

076

528800 529000 529200 529400

Map creation: C:\PROJ\CT\60341251\000 - HFN\GIS\Design\AA-Stage2\WEC_Results.mxd Date saved: 18/09/15 11:42:42 AM



③ Photo Location and Direction

Areas of Archaeological Potential

- Test Pit Survey 5m Interval

Areas of Low Archaeological Potential

- Exposed Bedrock
- Steeply Sloped
- Visibly Disturbed
- Wet / Poorly Drained

HIWEC Infrastructure

- Wind Turbine Generators
- Route A Off Reserve Transmission Line
- Route A On Reserve Transmission Line
- Off Reserve Transmission Line
- On Reserve Transmission Line
- Access Roads & Collector Lines
- HIWEC Location / Area of Investigation
- Construction Compounds & Laydown Yards
- Transformer Station Areas and Potential Operation and Maintenance (O&M) Building Locations

Base Layers

- Railway
- Henvey Inlet First Nation Reserve No.2

0 25 50 100
Meters

**Stage 2 Archaeological Assessment
Henvey Inlet Wind Energy Centre**

**Methods and Results of the Stage 2
Archaeological Assessment and Photo Locations**

September 2015	1:2,500	Datum: NAD83 Zone 17 Source: Stantec, OBM, LIO
P#: 60341251	V#:	

**Figure 7
Plate 78 of 112**

This drawing has been prepared for the use of AECOM's client and may not be used, reproduced or relied upon by third parties, except as agreed by AECOM and its client, as required by law or for use by governmental reviewing agencies. AECOM accepts no responsibility, and denies any liability whatsoever, to any party that modifies this drawing without AECOM's express written consent.

5078200

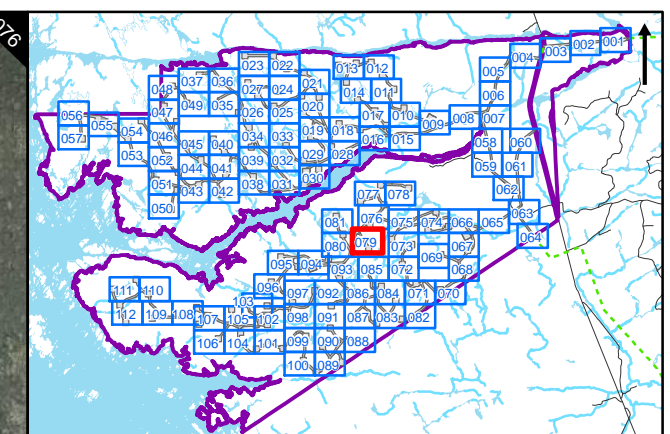
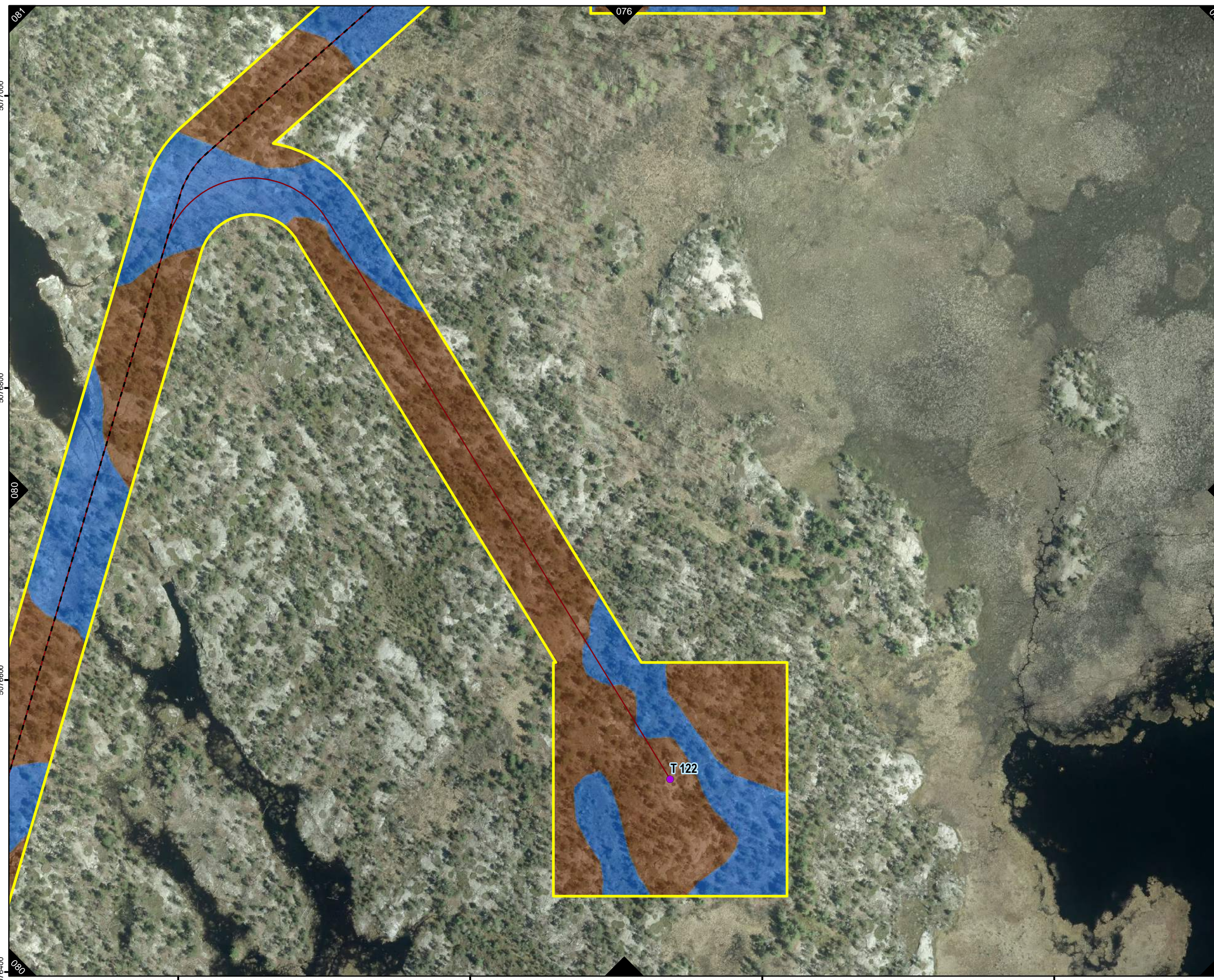
5078000

5077800

5077600

529600 529800 530000 530200

Map creation: C:\PROJ\CT\60341251\000 - HFN\GIS\Design\AA-Stage2\WEC_Results.mxd Date saved: 18/09/15 11:42:42 AM



③ Photo Location and Direction

Areas of Archaeological Potential

- Test Pit Survey 5m Interval

Areas of Low Archaeological Potential

- Exposed Bedrock
- Steeply Sloped
- Visibly Disturbed
- Wet / Poorly Drained

HIWEC Infrastructure

- Wind Turbine Generators
- Route A Off Reserve Transmission Line
- Route A On Reserve Transmission Line
- Off Reserve Transmission Line
- On Reserve Transmission Line
- Access Roads & Collector Lines
- HIWEC Location / Area of Investigation
- Construction Compounds & Laydown Yards
- Transformer Station Areas and Potential Operation and Maintenance (O&M) Building Locations

Base Layers

- Railway
- Henvey Inlet First Nation Reserve No.2

0 25 50 100
Meters

**Stage 2 Archaeological Assessment
Henvey Inlet Wind Energy Centre**

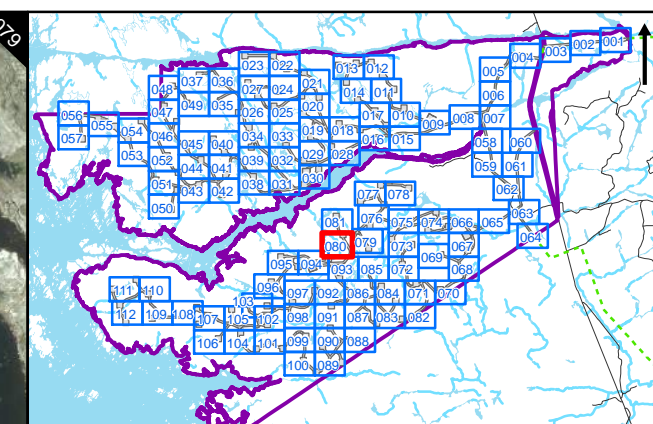
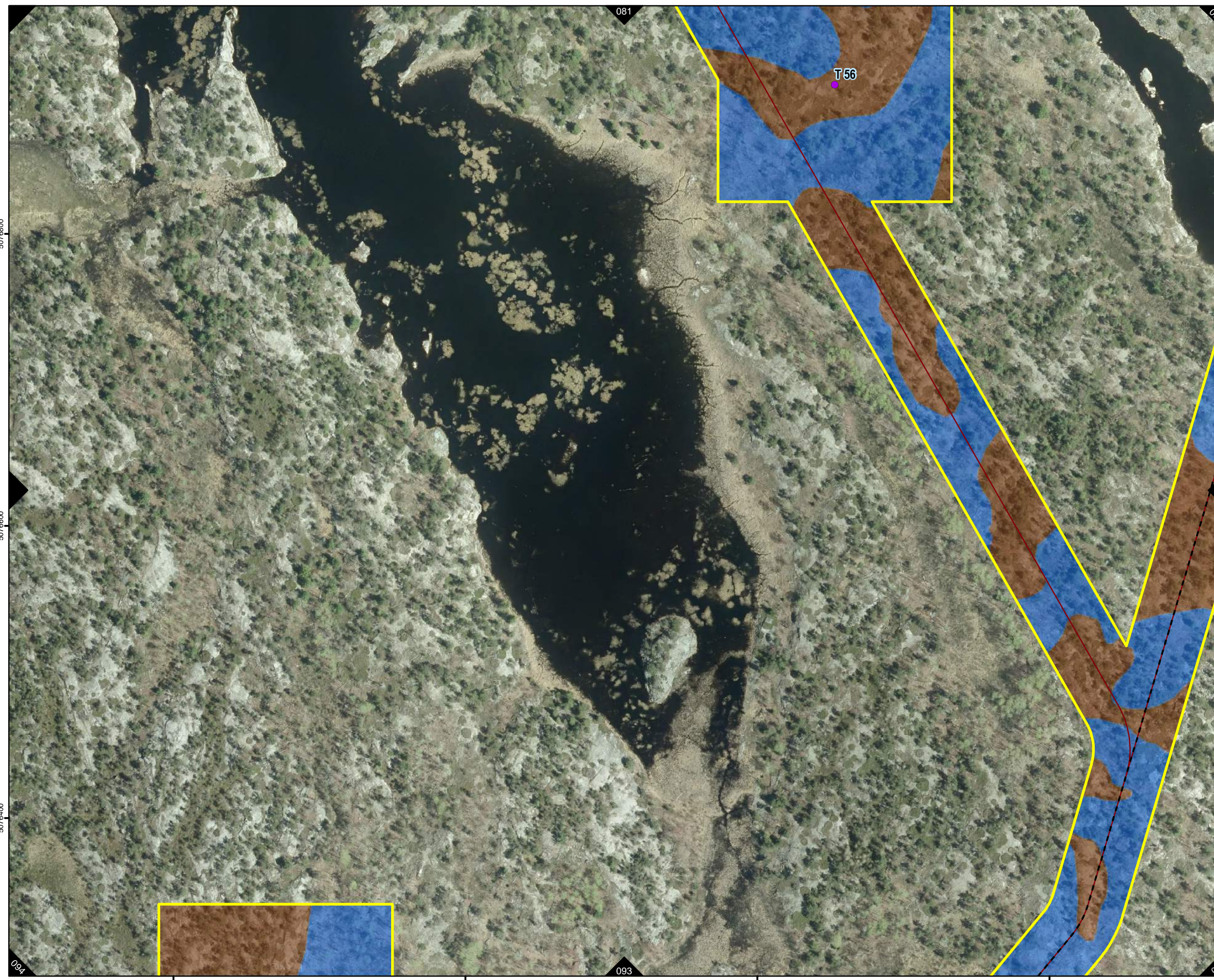
**Methods and Results of the Stage 2
Archaeological Assessment and Photo Locations**

September 2015	1:2,500	Datum: NAD83 Zone 17 Source: Stantec, OBM, LIO
P#: 60341251	V#:	

**Figure 7
Plate 79 of 112**

This drawing has been prepared for the use of AECOM's client and may not be used, reproduced or relied upon by third parties, except as agreed by AECOM and its client, as required by law or for use by governmental reviewing agencies. AECOM accepts no responsibility, and denies any liability whatsoever, to any party that modifies this drawing without AECOM's express written consent.

5077000 5076800 5076600 5076400 081 080 080 076 076 528800 529000 529200 529400



③ Photo Location and Direction

Areas of Archaeological Potential

- Test Pit Survey 5m Interval

Areas of Low Archaeological Potential

- Exposed Bedrock
- Steeply Sloped
- Visibly Disturbed
- Wet / Poorly Drained

HIWEC Infrastructure

- Wind Turbine Generators
- Route A Off Reserve Transmission Line
- Route A On Reserve Transmission Line
- Off Reserve Transmission Line
- On Reserve Transmission Line
- Access Roads & Collector Lines
- HIWEC Location / Area of Investigation
- Construction Compounds & Laydown Yards
- Transformer Station Areas and Potential Operation and Maintenance (O&M) Building Locations

Base Layers

- Railway
- Henvey Inlet First Nation Reserve No.2

0 25 50 100
Meters

**Stage 2 Archaeological Assessment
Henvey Inlet Wind Energy Centre**

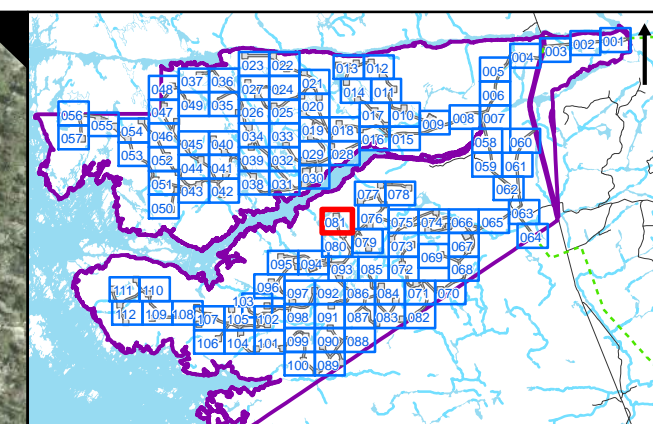
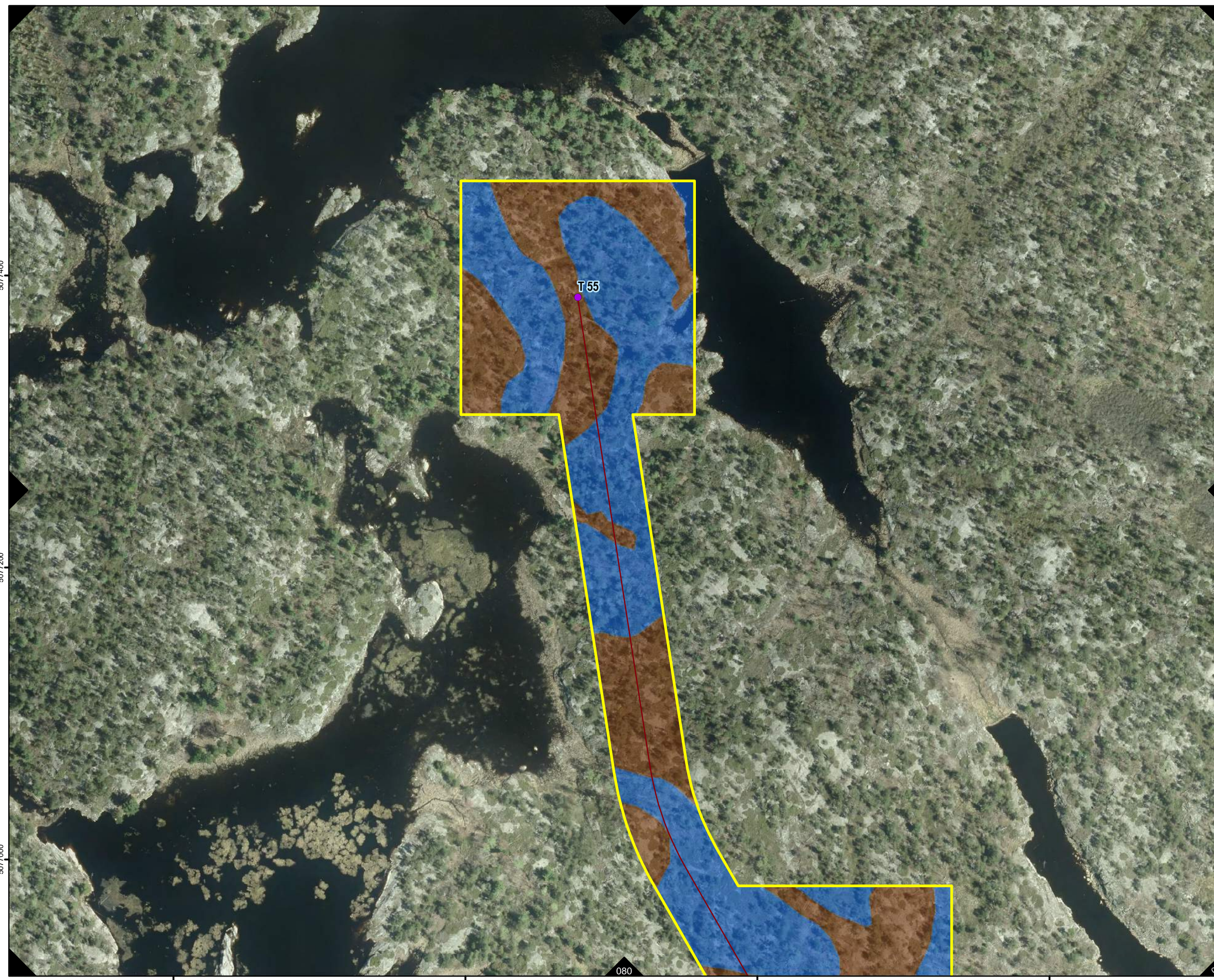
Methods and Results of the Stage 2
Archaeological Assessment and Photo Locations

September 2015	1:2,500	Datum: NAD83 Zone 17 Source: Stantec, OBM, LIO
P#: 60341251	V#:	

**Figure 7
Plate 80 of 112**

This drawing has been prepared for the use of AECOM's client and may not be used, reproduced or relied upon by third parties, except as agreed by AECOM and its client, as required by law or for use by governmental reviewing agencies. AECOM accepts no responsibility, and denies any liability whatsoever, to any party that modifies this drawing without AECOM's express written consent.

Map creation: C:\PROJ\CT\60341251\000 - HF\NGIS\Design\AA-Stage2\WEC_Stage2_Results.mxd
Date saved: 18/09/2015 11:42:42 AM



③ Photo Location and Direction

Areas of Archaeological Potential

- Test Pit Survey 5m Interval

Areas of Low Archaeological Potential

- Exposed Bedrock
- Steeply Sloped
- Visibly Disturbed
- Wet / Poorly Drained

HIWEC Infrastructure

- Wind Turbine Generators
- Route A Off Reserve Transmission Line
- Route A On Reserve Transmission Line
- Off Reserve Transmission Line
- On Reserve Transmission Line
- Access Roads & Collector Lines
- HIWEC Location / Area of Investigation
- Construction Compounds & Laydown Yards
- Transformer Station Areas and Potential Operation and Maintenance (O&M) Building Locations

Base Layers

- Railway
- Henvey Inlet First Nation Reserve No.2

0 25 50 100
Meters

**Stage 2 Archaeological Assessment
Henvey Inlet Wind Energy Centre**

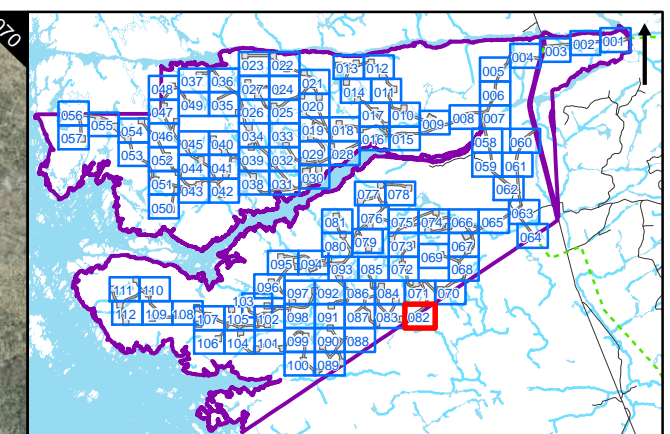
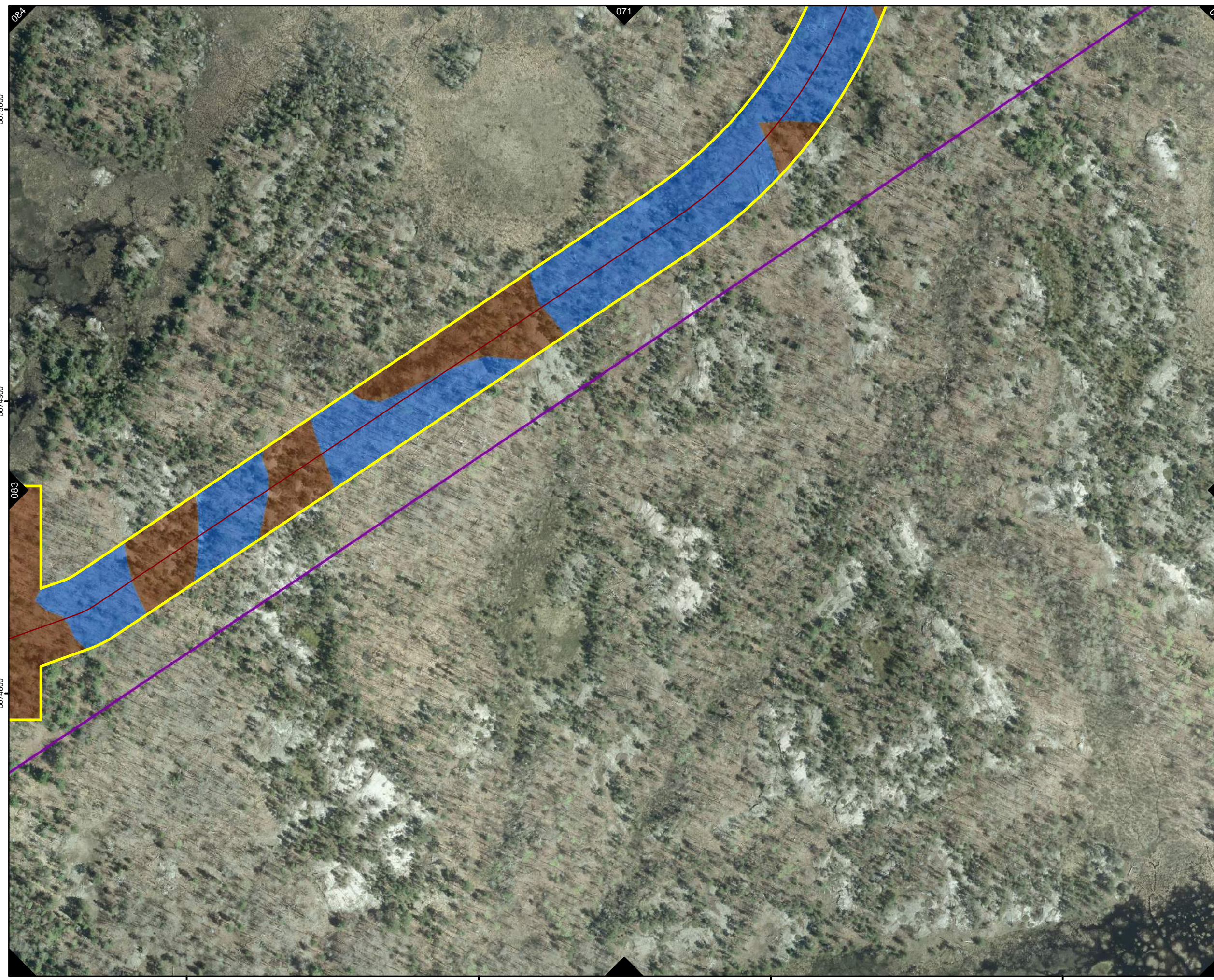
Methods and Results of the Stage 2
Archaeological Assessment and Photo Locations

September 2015	1:2,500	Datum: NAD83 Zone 17 Source: Stantec, OBM, LIO
P#: 60341251	V#:	

**Figure 7
Plate 81 of 112**

This drawing has been prepared for the use of AECOM's client and may not be used, reproduced or relied upon by third parties, except as agreed by AECOM and its client, as required by law or for use by governmental reviewing agencies. AECOM accepts no responsibility, and denies any liability whatsoever, to any party that modifies this drawing without AECOM's express written consent.

Map creation: © PROPOSED CT 5/20/2015 00:00 - HF\NGIS\Design\AA-Stage2\WEC_Results.mxd Date saved: 18/09/15 11:42:42 AM



③ Photo Location and Direction

Areas of Archaeological Potential

- Test Pit Survey 5m Interval

Areas of Low Archaeological Potential

- Exposed Bedrock
- Steeply Sloped
- Visibly Disturbed
- Wet / Poorly Drained

HIWEC Infrastructure

- Wind Turbine Generators
- Route A Off Reserve Transmission Line
- Route A On Reserve Transmission Line
- Off Reserve Transmission Line
- On Reserve Transmission Line
- Access Roads & Collector Lines
- HIWEC Location / Area of Investigation
- Construction Compounds & Laydown Yards
- Transformer Station Areas and Potential Operation and Maintenance (O&M) Building Locations

Base Layers

- Railway
- Henvey Inlet First Nation Reserve No. 2

0 25 50 100
Meters

**Stage 2 Archaeological Assessment
Henvey Inlet Wind Energy Centre**

Methods and Results of the Stage 2
Archaeological Assessment and Photo Locations

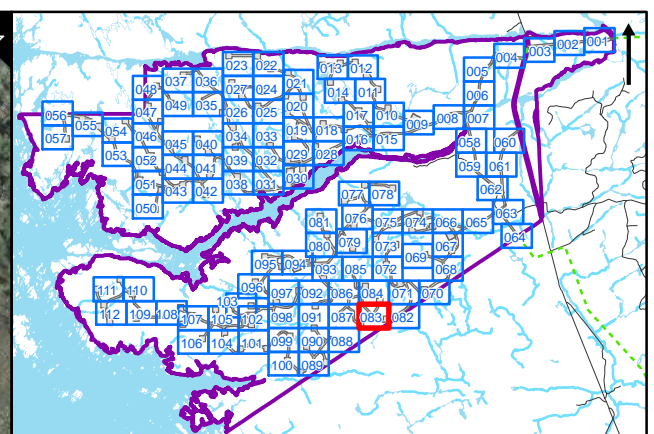
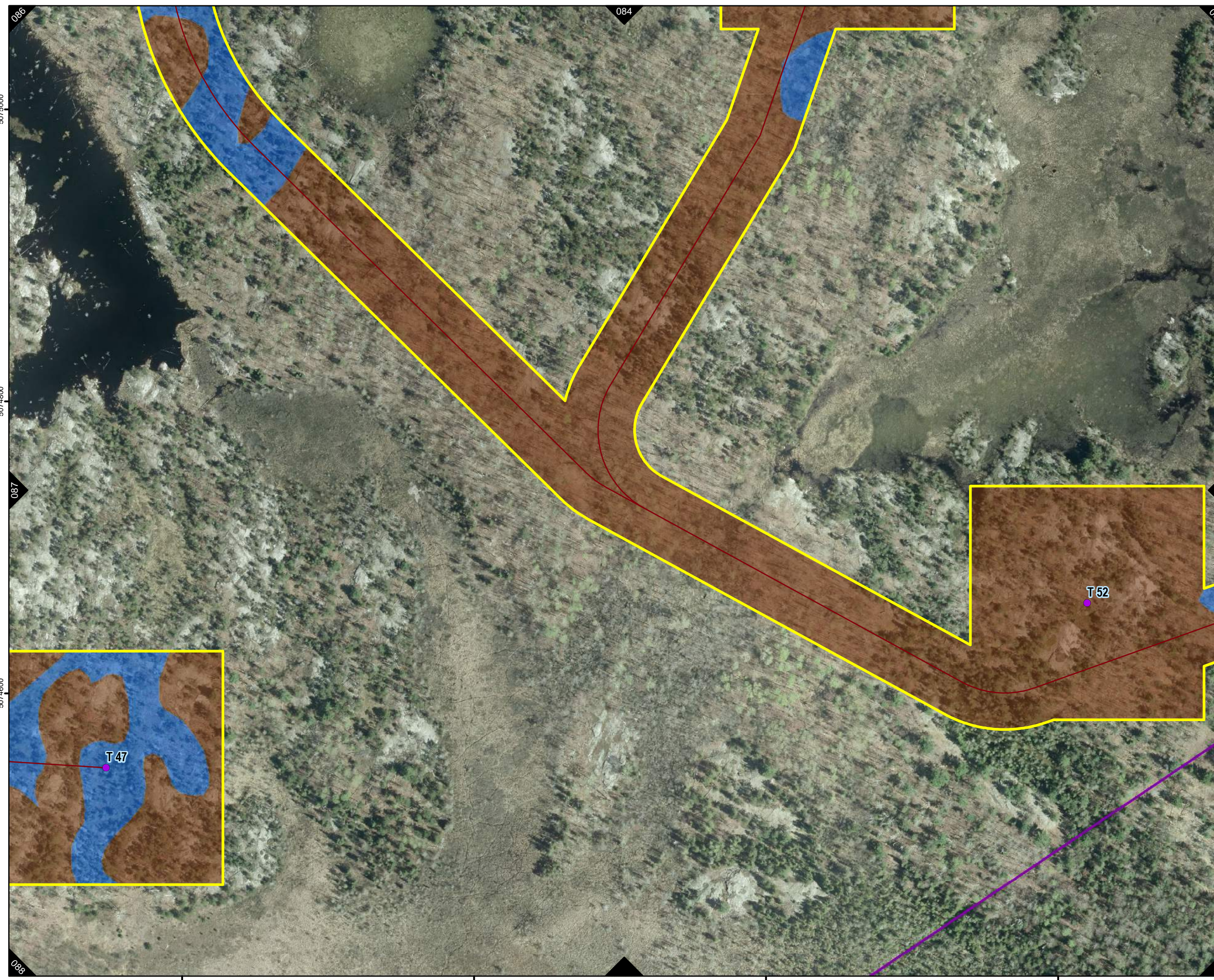
September 2015	1:2,500	Datum: NAD83 Zone 17 Source: Stantec, OBM, LIO
P#: 60341251	V#:	

**Figure 7
Plate 82 of 112**

This drawing has been prepared for the use of AECOM's client and may not be used, reproduced or relied upon by third parties, except as agreed by AECOM and its client, as required by law or for use by governmental reviewing agencies. AECOM accepts no responsibility, and denies any liability whatsoever, to any party that modifies this drawing without AECOM's express written consent.

084
071
070
5075000
5074800
083
5074600
530200
530400
530600
530800

Map creation: C:\PROJ\CT\60341251\000 - HFN\GIS\Design\AA-Stage2\WEC_Stage2_Results.mxd Date saved: 18/09/2015 11:42:42 AM



③ Photo Location and Direction

Areas of Archaeological Potential

- Test Pit Survey 5m Interval

Areas of Low Archaeological Potential

- Exposed Bedrock
- Steeply Sloped
- Visibly Disturbed
- Wet / Poorly Drained

HIWEC Infrastructure

- Wind Turbine Generators
- Route A Off Reserve Transmission Line
- Route A On Reserve Transmission Line
- Off Reserve Transmission Line
- On Reserve Transmission Line
- Access Roads & Collector Lines
- HIWEC Location / Area of Investigation
- Construction Compounds & Laydown Yards
- Transformer Station Areas and Potential Operation and Maintenance (O&M) Building Locations

Base Layers

- Railway
- Henvey Inlet First Nation Reserve No.2

0 25 50 100
Meters

**Stage 2 Archaeological Assessment
Henvey Inlet Wind Energy Centre**

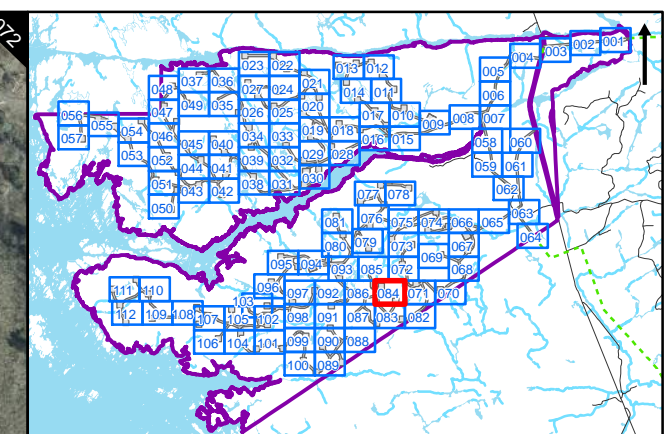
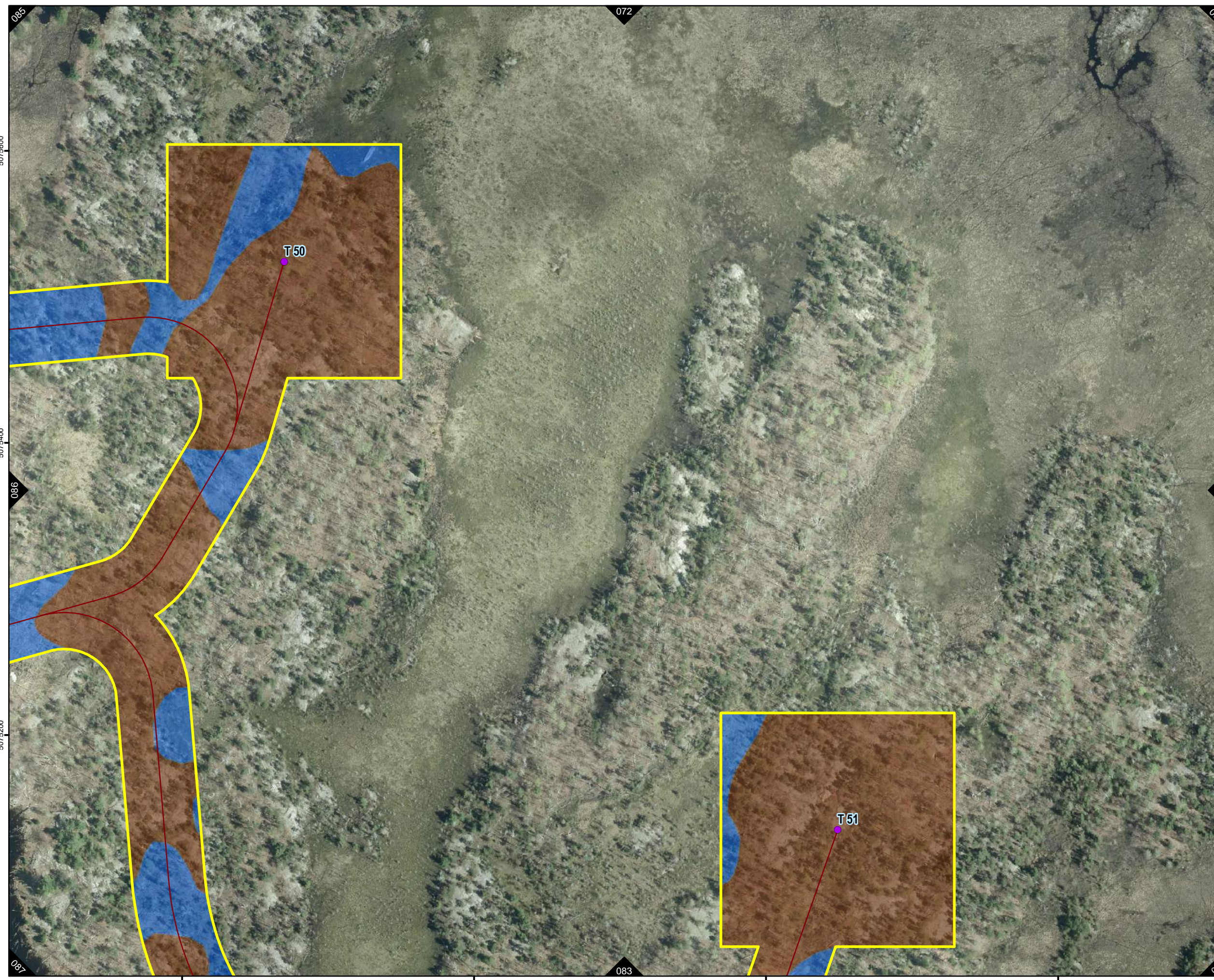
Methods and Results of the Stage 2
Archaeological Assessment and Photo Locations

September 2015	1:2,500	Datum: NAD83 Zone 17 Source: Stantec, OBM, LIO
P#: 60341251	V#:	

**Figure 7
Plate 83 of 112**

This drawing has been prepared for the use of AECOM's client and may not be used, reproduced or relied upon by third parties, except as agreed by AECOM and its client, as required by law or for use by governmental reviewing agencies. AECOM accepts no responsibility, and denies any liability whatsoever, to any party that modifies this drawing without AECOM's express written consent.

Map creation: C:\PROJ\04\CT\60341251\000 - HF\NGIS\Design\AA-Stage2\WEC_Results.mxd
Date saved: 18/06/2015 11:42:42 AM



③ Photo Location and Direction

Areas of Archaeological Potential

- Test Pit Survey 5m Interval

Areas of Low Archaeological Potential

- Exposed Bedrock
- Steeply Sloped
- Visibly Disturbed
- Wet / Poorly Drained

HIWEC Infrastructure

- Wind Turbine Generators
- Route A Off Reserve Transmission Line
- Route A On Reserve Transmission Line
- Off Reserve Transmission Line
- On Reserve Transmission Line
- Access Roads & Collector Lines
- HIWEC Location / Area of Investigation
- Construction Compounds & Laydown Yards
- Transformer Station Areas and Potential Operation and Maintenance (O&M) Building Locations

Base Layers

- Railway
- Henvey Inlet First Nation Reserve No.2

0 25 50 100
Meters

**Stage 2 Archaeological Assessment
Henvey Inlet Wind Energy Centre**

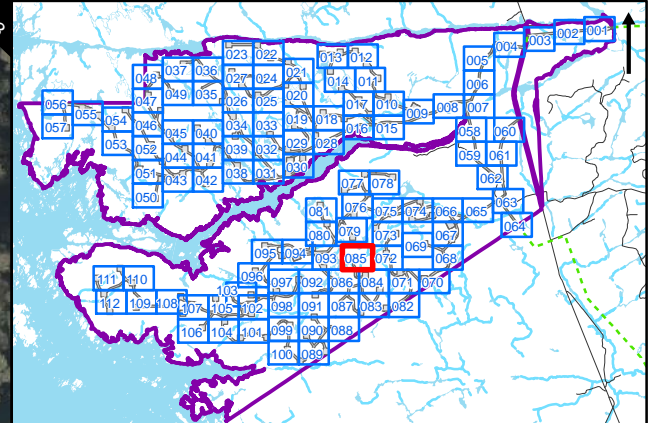
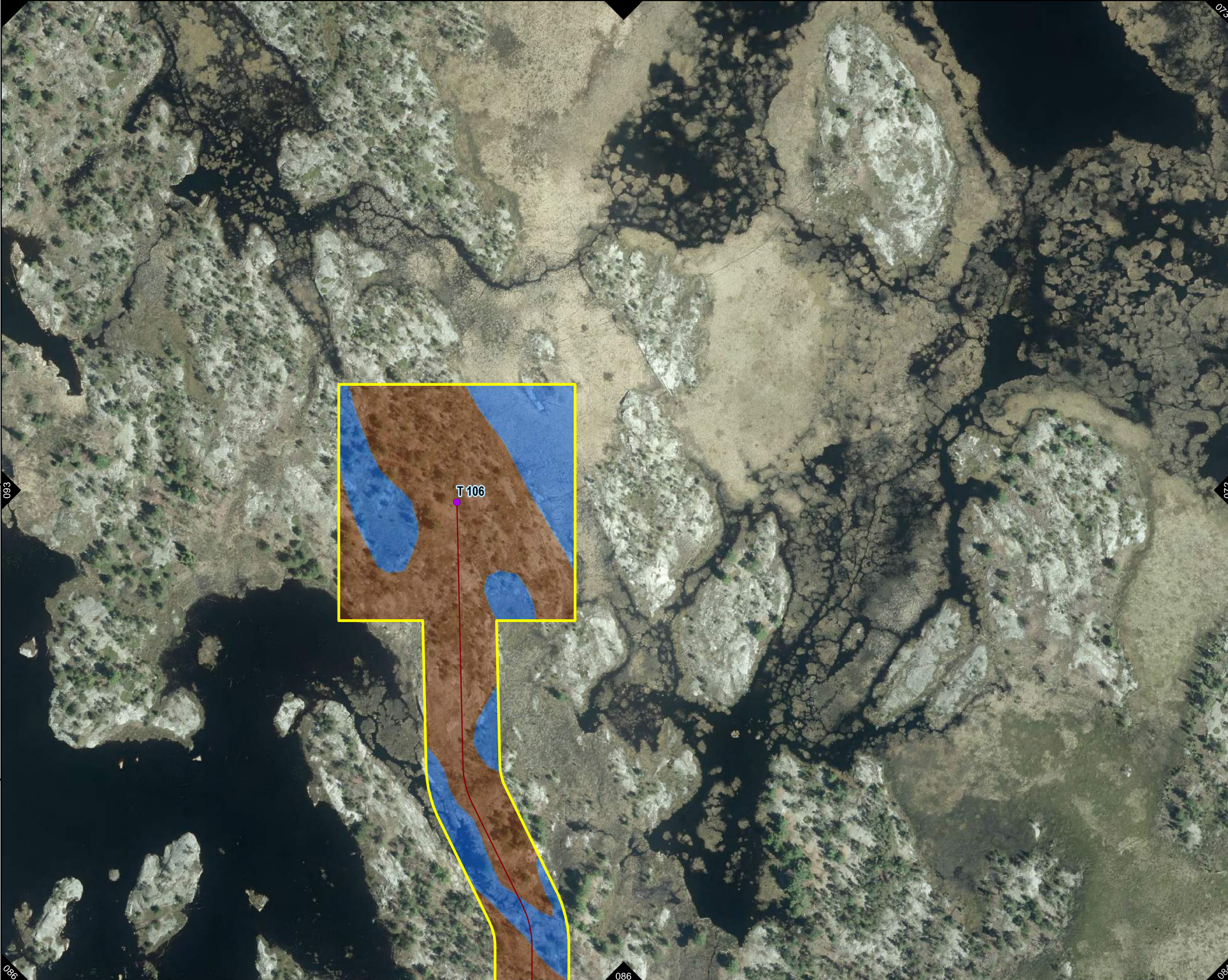
Methods and Results of the Stage 2
Archaeological Assessment and Photo Locations

September 2015	1:2,500	Datum: NAD83 Zone 17 Source: Stantec, OBM, LIO
P#: 60341251	V#:	

**Figure 7
Plate 84 of 112**

This drawing has been prepared for the use of AECOM's client and may not be used, reproduced or relied upon by third parties, except as agreed by AECOM and its client, as required by law or for use by governmental reviewing agencies. AECOM accepts no responsibility, and denies any liability whatsoever, to any party that modifies this drawing without AECOM's express written consent.

Map creation: C:\PROJ\CT\60341251\000 - HF\GIS\Design\AA-Stage2\WEC_Stage2_Results.mxd
Date saved: 18/08/2015 11:42:42 AM



③ Photo Location and Direction

Areas of Archaeological Potential

- Test Pit Survey 5m Interval

Areas of Low Archaeological Potential

- Exposed Bedrock
- Steeply Sloped
- Visibly Disturbed
- Wet / Poorly Drained

HIWEC Infrastructure

- Wind Turbine Generators
- Route A Off Reserve Transmission Line
- Route A On Reserve Transmission Line
- Off Reserve Transmission Line
- On Reserve Transmission Line
- Access Roads & Collector Lines
- HIWEC Location / Area of Investigation
- Construction Compounds & Laydown Yards
- Transformer Station Areas and Potential Operation and Maintenance (O&M) Building Locations

Base Layers

- Railway
- Henvey Inlet First Nation Reserve No.2

0 25 50 100
Meters

**Stage 2 Archaeological Assessment
Henvey Inlet Wind Energy Centre**

**Methods and Results of the Stage 2
Archaeological Assessment and Photo Locations**

September 2015	1:2,500	Datum: NAD83 Zone 17 Source: Stantec, OBM, LIO
P#: 60341251	V#:	

**Figure 7
Plate 85 of 112**

This drawing has been prepared for the use of AECOM's client and may not be used, reproduced or relied upon by third parties, except as agreed by AECOM and its client, as required by law or for use by governmental reviewing agencies. AECOM accepts no responsibility, and denies any liability whatsoever, to any party that modifies this drawing without AECOM's express written consent.

5076200

5076000

5075800

086

529000

529200

529400

529600

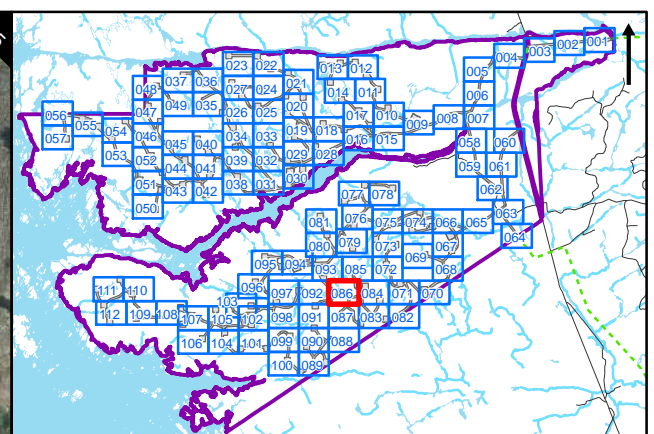
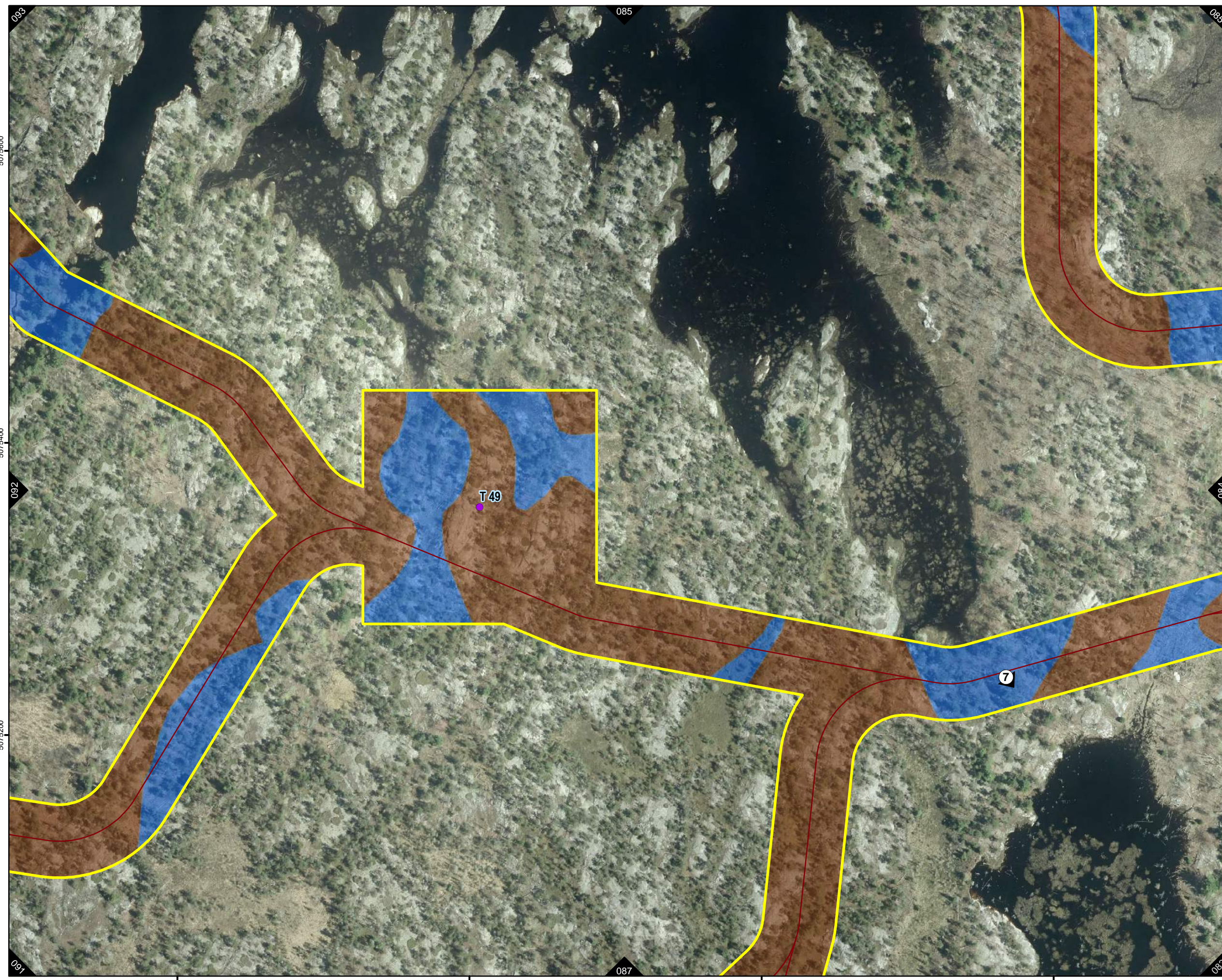
073

072

084

086

Map creation: C:\PROJ\CT\60341251\000 - HFN\GIS\Design\AA-Stage2\WEC_Results.mxd Date saved: 18/09/2015 11:42:42 AM



③ Photo Location and Direction

Areas of Archaeological Potential

- Test Pit Survey 5m Interval

Areas of Low Archaeological Potential

- Exposed Bedrock
- Steeply Sloped
- Visibly Disturbed
- Wet / Poorly Drained

HIWEC Infrastructure

- Wind Turbine Generators
- Route A Off Reserve Transmission Line
- Route A On Reserve Transmission Line
- Off Reserve Transmission Line
- On Reserve Transmission Line
- Access Roads & Collector Lines
- HIWEC Location / Area of Investigation
- Construction Compounds & Laydown Yards
- Transformer Station Areas and Potential
- Operation and Maintenance (O&M) Building Locations

Base Layers

- Railway
- Henvey Inlet First Nation Reserve No.2

0 25 50 100
Meters

**Stage 2 Archaeological Assessment
Henvey Inlet Wind Energy Centre**

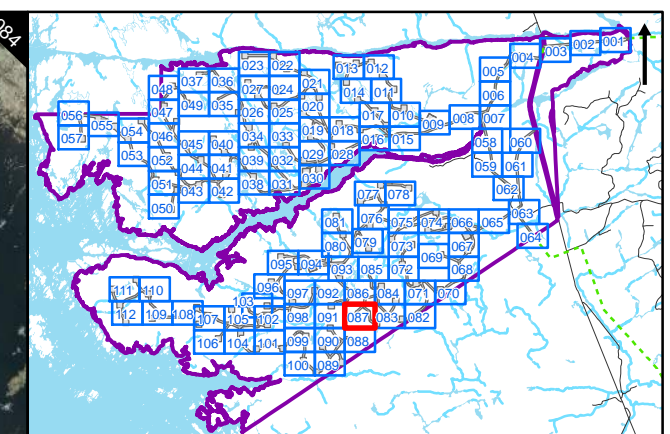
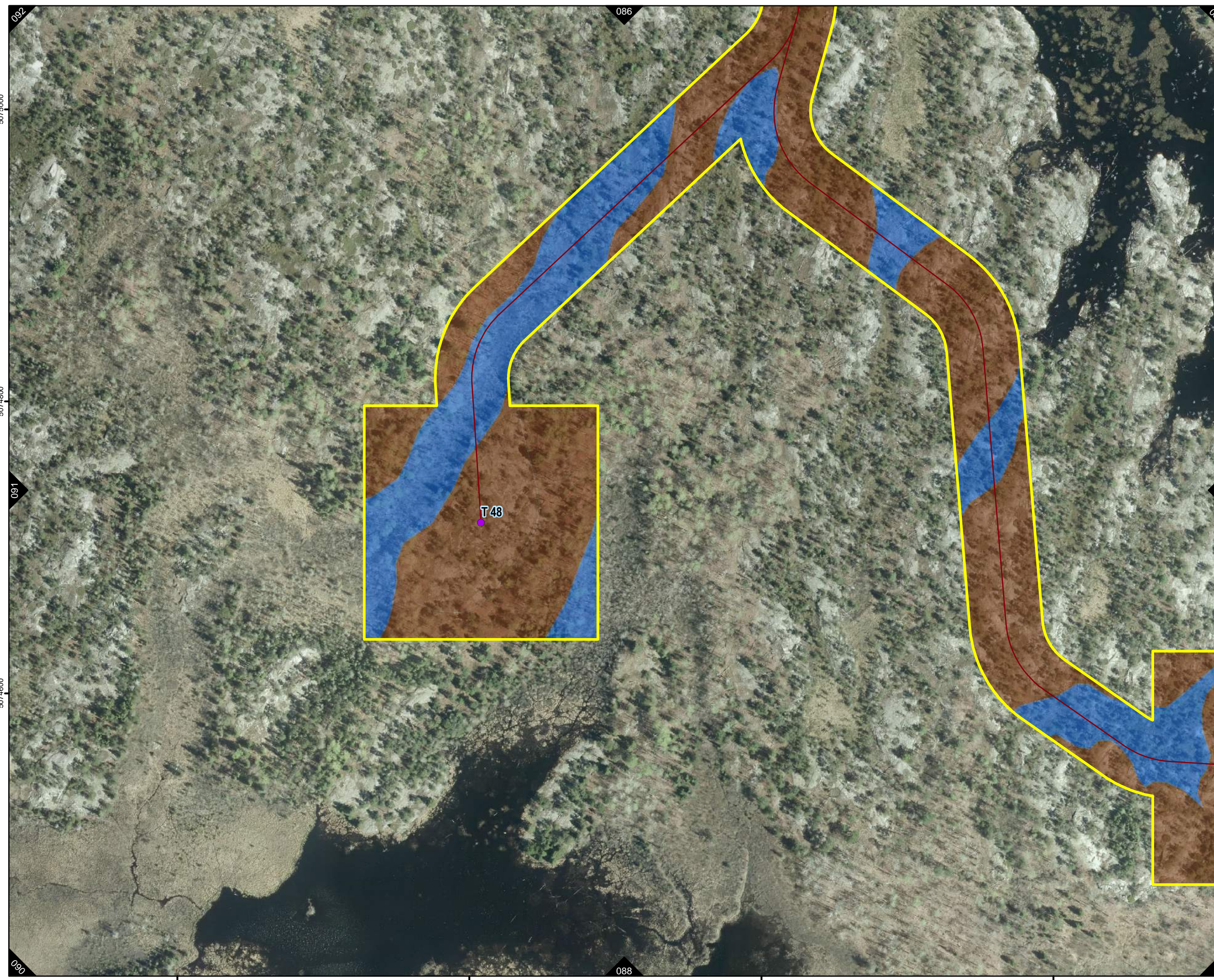
Methods and Results of the Stage 2
Archaeological Assessment and Photo Locations

September 2015	1:2,500	Datum: NAD83 Zone 17 Source: Stantec, OBM, LIO
P#: 60341251	V#:	

**Figure 7
Plate 86 of 112**

This drawing has been prepared for the use of AECOM's client and may not be used, reproduced or relied upon by third parties, except as agreed by AECOM and its client, as required by law or for use by governmental reviewing agencies. AECOM accepts no responsibility, and denies any liability whatsoever, to any party that modifies this drawing without AECOM's express written consent.

Map creation: C:\PROJ\CT\60341251\000 - HF\NGIS\Design\AA-Stage2\WEC_Stage2_Results.mxd
Date saved: 18/09/2015 11:42:42 AM



③ Photo Location and Direction

Areas of Archaeological Potential

- Test Pit Survey 5m Interval

Areas of Low Archaeological Potential

- Exposed Bedrock
- Steeply Sloped
- Visibly Disturbed
- Wet / Poorly Drained

HIWEC Infrastructure

- Wind Turbine Generators
- Route A Off Reserve Transmission Line
- Route A On Reserve Transmission Line
- Off Reserve Transmission Line
- On Reserve Transmission Line
- Access Roads & Collector Lines
- HIWEC Location / Area of Investigation
- Construction Compounds & Laydown Yards
- Transformer Station Areas and Potential Operation and Maintenance (O&M) Building Locations

Base Layers

- Railway
- Henvey Inlet First Nation Reserve No.2

0 25 50 100
Meters

**Stage 2 Archaeological Assessment
Henvey Inlet Wind Energy Centre**

Methods and Results of the Stage 2
Archaeological Assessment and Photo Locations

September 2015	1:2,500	Datum: NAD83 Zone 17 Source: Stantec, OBM, LIO
P#: 60341251	V#:	

**Figure 7
Plate 87 of 112**

This drawing has been prepared for the use of AECOM's client and may not be used, reproduced or relied upon by third parties, except as agreed by AECOM and its client, as required by law or for use by governmental reviewing agencies. AECOM accepts no responsibility, and denies any liability whatsoever, to any party that modifies this drawing without AECOM's express written consent.

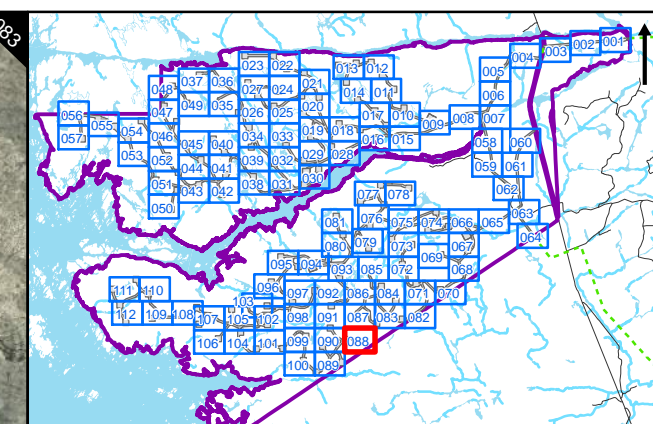
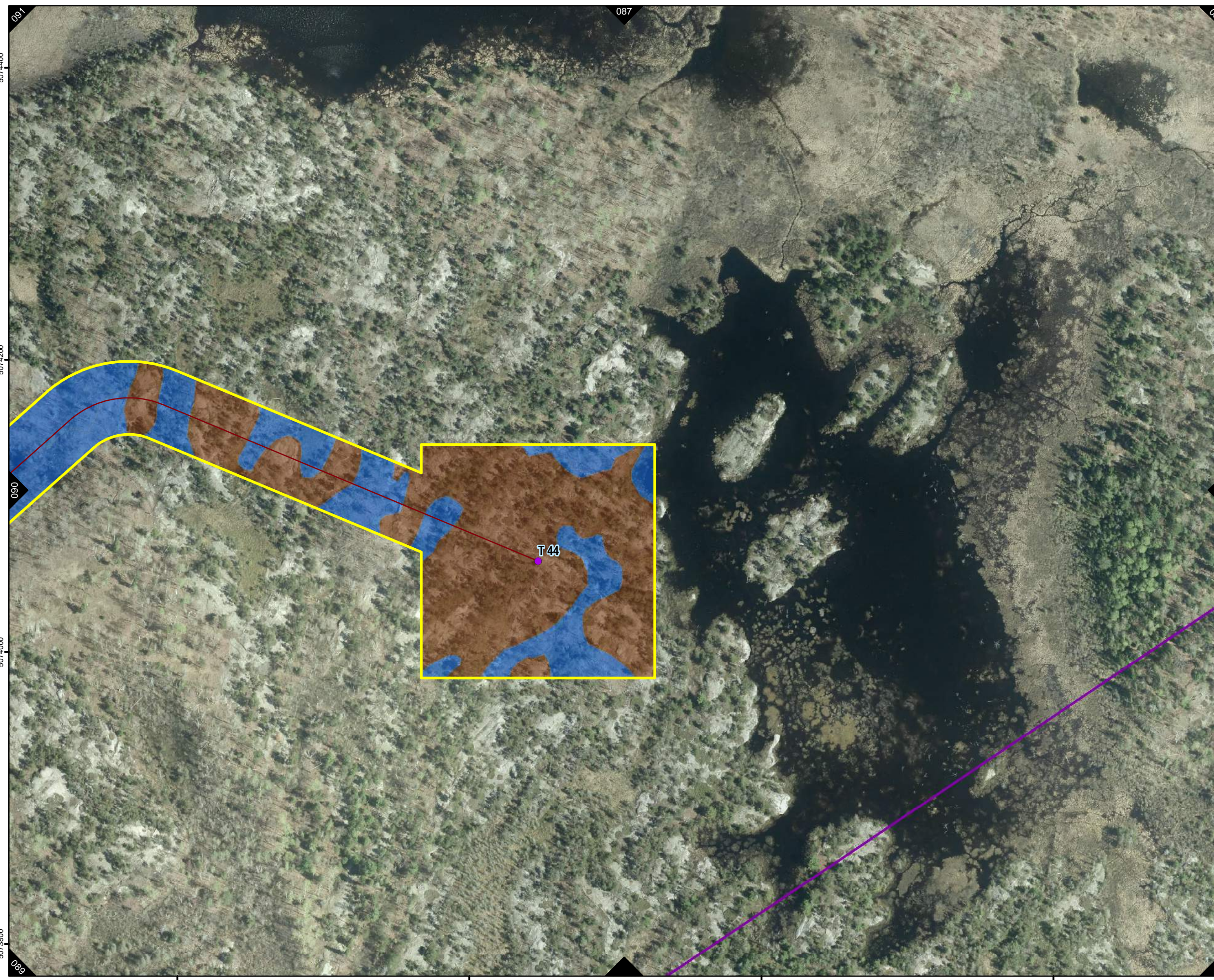
Map creation: C:\PROJ\CT\60341251\000 - HF\NGIS\Design\AA-Stage2\WEC_Results.mxd
Date saved: 18/09/2015 11:42:42 AM

5075000
5074800
5074600

086
088
088

084
083
082

528600 528800 529000 529200



③ Photo Location and Direction

Areas of Archaeological Potential

- Test Pit Survey 5m Interval

Areas of Low Archaeological Potential

- Exposed Bedrock
- Steeply Sloped
- Visibly Disturbed
- Wet / Poorly Drained

HIWEC Infrastructure

- Wind Turbine Generators
- Route A Off Reserve Transmission Line
- Route A On Reserve Transmission Line
- Off Reserve Transmission Line
- On Reserve Transmission Line
- Access Roads & Collector Lines
- HIWEC Location / Area of Investigation
- Construction Compounds & Laydown Yards
- Transformer Station Areas and Potential
- Operation and Maintenance (O&M) Building Locations

Base Layers

- Railway
- Henvey Inlet First Nation Reserve No.2

0 25 50 100
Meters

**Stage 2 Archaeological Assessment
Henvey Inlet Wind Energy Centre**

**Methods and Results of the Stage 2
Archaeological Assessment and Photo Locations**

September 2015	1:2,500	Datum: NAD83 Zone 17 Source: Stantec, OBM, LIO
P#: 60341251	V#:	

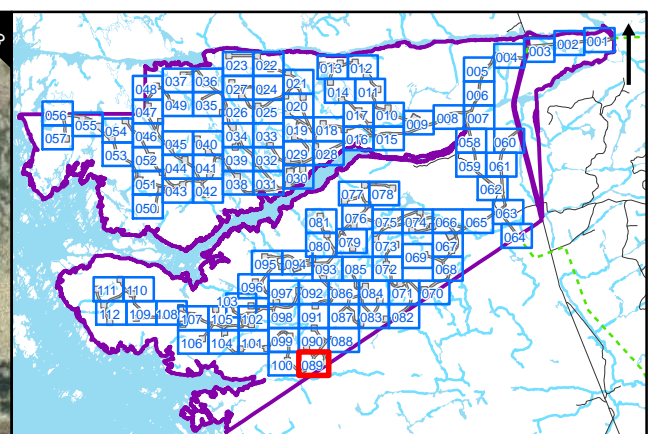
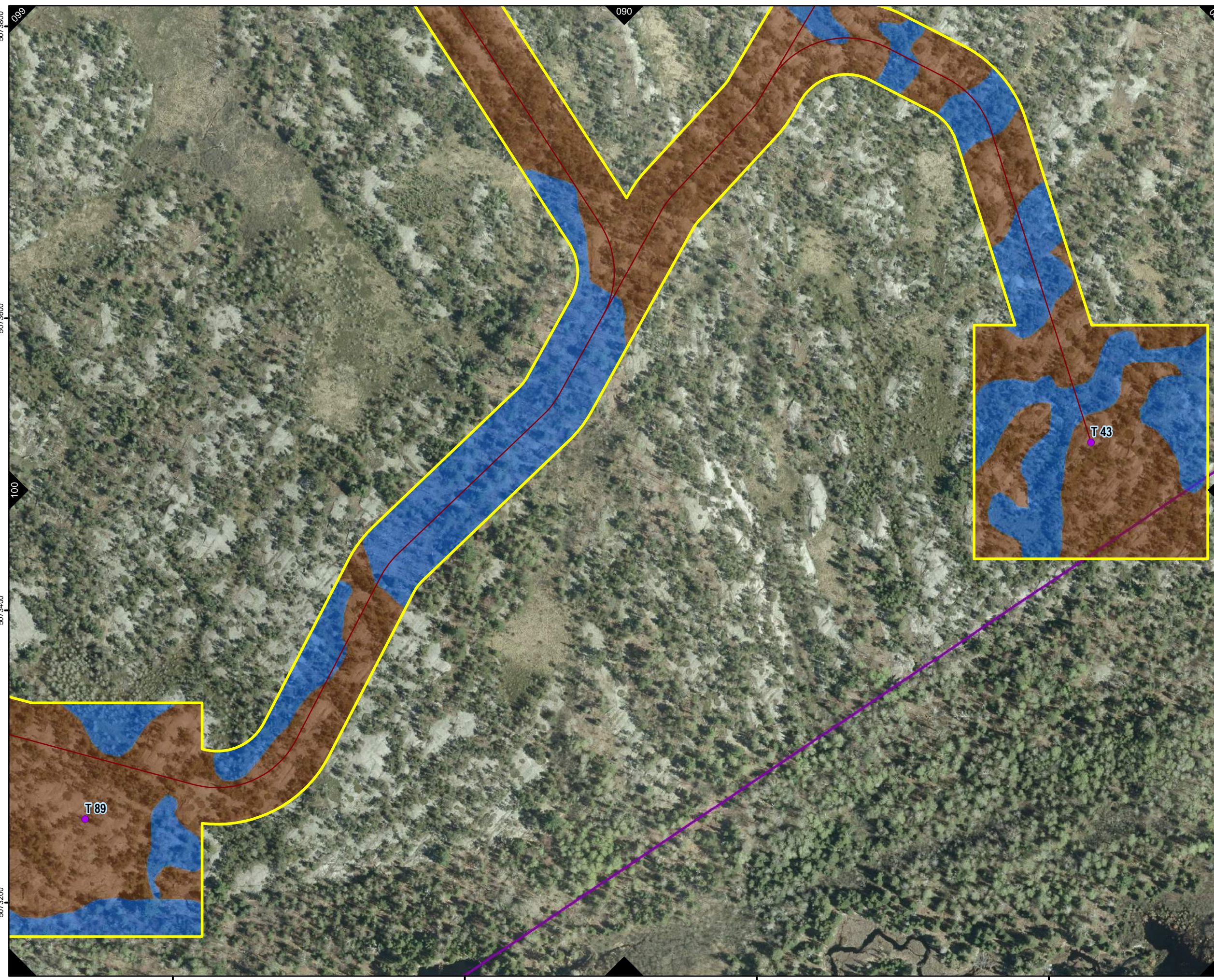
**Figure 7
Plate 88 of 112**

This drawing has been prepared for the use of AECOM's client and may not be used, reproduced or relied upon by third parties, except as agreed by AECOM and its client, as required by law or for use by governmental reviewing agencies. AECOM accepts no responsibility, and denies any liability whatsoever, to any party that modifies this drawing without AECOM's express written consent.

5074400
5074200
5074000
5073800

091
087
083
090
089

528600
528800
529000
529200



③ Photo Location and Direction

Areas of Archaeological Potential

- Test Pit Survey 5m Interval

Areas of Low Archaeological Potential

- Exposed Bedrock
- Steeply Sloped
- Visibly Disturbed
- Wet / Poorly Drained

HIWEC Infrastructure

- Wind Turbine Generators
- Route A Off Reserve Transmission Line
- Route A On Reserve Transmission Line
- Off Reserve Transmission Line
- On Reserve Transmission Line
- Access Roads & Collector Lines
- HIWEC Location / Area of Investigation
- Construction Compounds & Laydown Yards
- Transformer Station Areas and Potential
- Operation and Maintenance (O&M) Building Locations

Base Layers

- Railway
- Henvey Inlet First Nation Reserve No.2

0 25 50 100
Meters

**Stage 2 Archaeological Assessment
Henvey Inlet Wind Energy Centre**

**Methods and Results of the Stage 2
Archaeological Assessment and Photo Locations**

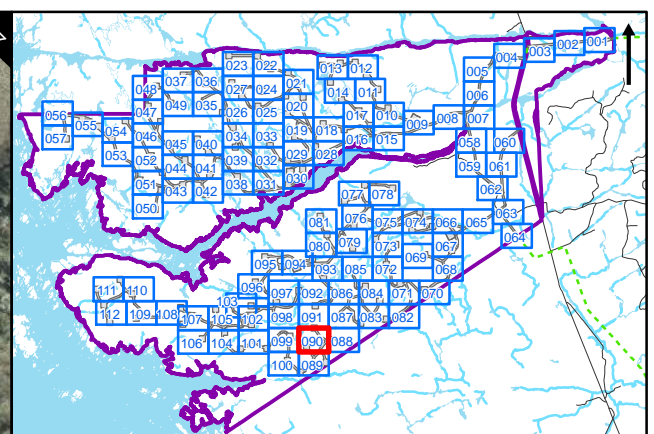
September 2015	1:2,500	Datum: NAD83 Zone 17 Source: Stantec, OBM, LIO
----------------	---------	---

P#: 60341251	V#:
--------------	-----

**Figure 7
Plate 89 of 112**

This drawing has been prepared for the use of AECOM's client and may not be used, reproduced or relied upon by third parties, except as agreed by AECOM and its client, as required by law or for use by governmental reviewing agencies. AECOM accepts no responsibility, and denies any liability whatsoever, to any party that modifies this drawing without AECOM's express written consent.

Map creation: C:\PROJ\CT\60341251\000 - HF\NGIS\Design\AA-Stage2\WEC_Results.mxd Date saved: 18/09/2015 11:42:42 AM



③ Photo Location and Direction

Areas of Archaeological Potential

- Test Pit Survey 5m Interval

Areas of Low Archaeological Potential

- Exposed Bedrock
- Steeply Sloped
- Visibly Disturbed
- Wet / Poorly Drained

HIWEC Infrastructure

- Wind Turbine Generators
- Route A Off Reserve Transmission Line
- Route A On Reserve Transmission Line
- Off Reserve Transmission Line
- On Reserve Transmission Line
- Access Roads & Collector Lines
- HIWEC Location / Area of Investigation
- Construction Compounds & Laydown Yards
- Transformer Station Areas and Potential
- Operation and Maintenance (O&M) Building Locations

Base Layers

- Railway
- Henvey Inlet First Nation Reserve No.2

0 25 50 100
Meters

**Stage 2 Archaeological Assessment
Henvey Inlet Wind Energy Centre**

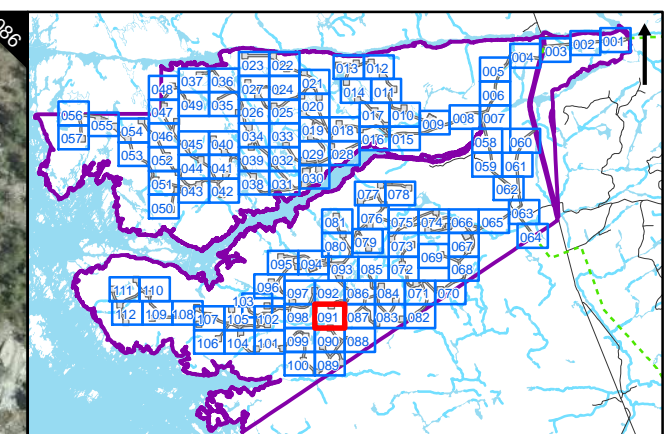

**Methods and Results of the Stage 2
Archaeological Assessment and Photo Locations**

September 2015	1:2,500	Datum: NAD83 Zone 17 Source: Stantec, OBM, LIO
P#: 60341251	V#:	

**Figure 7
Plate 90 of 112**

This drawing has been prepared for the use of AECOM's client and may not be used, reproduced or relied upon by third parties, except as agreed by AECOM and its client, as required by law or for use by governmental reviewing agencies. AECOM accepts no responsibility, and denies any liability whatsoever, to any party that modifies this drawing without AECOM's express written consent.

Map creation: C:\PROJ\CT\60341251\000 - HFN\GIS\Design\AA-Stage2\WEC_Stage2_Results.mxd
Date saved: 18/09/2015 11:42:42 AM



③ Photo Location and Direction

Areas of Archaeological Potential

- Test Pit Survey 5m Interval

Areas of Low Archaeological Potential

- Exposed Bedrock
- Steeply Sloped
- Visibly Disturbed
- Wet / Poorly Drained

HIWEC Infrastructure

- Wind Turbine Generators
- Route A Off Reserve Transmission Line
- Route A On Reserve Transmission Line
- Off Reserve Transmission Line
- On Reserve Transmission Line
- Access Roads & Collector Lines
- HIWEC Location / Area of Investigation
- Construction Compounds & Laydown Yards
- Transformer Station Areas and Potential Operation and Maintenance (O&M) Building Locations

Base Layers

- Railway
- Henvey Inlet First Nation Reserve No.2

0 25 50 100
Meters

**Stage 2 Archaeological Assessment
Henvey Inlet Wind Energy Centre**

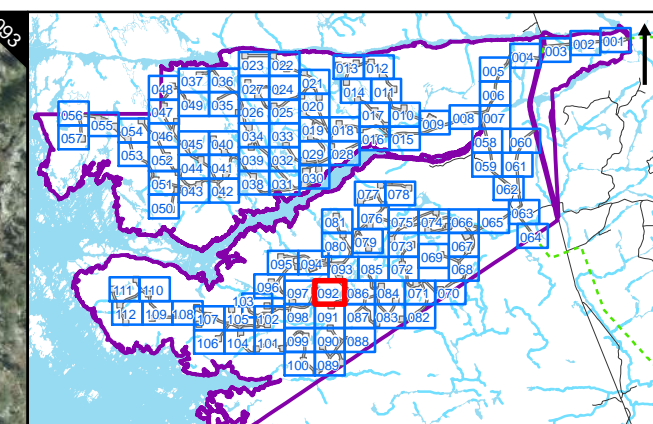
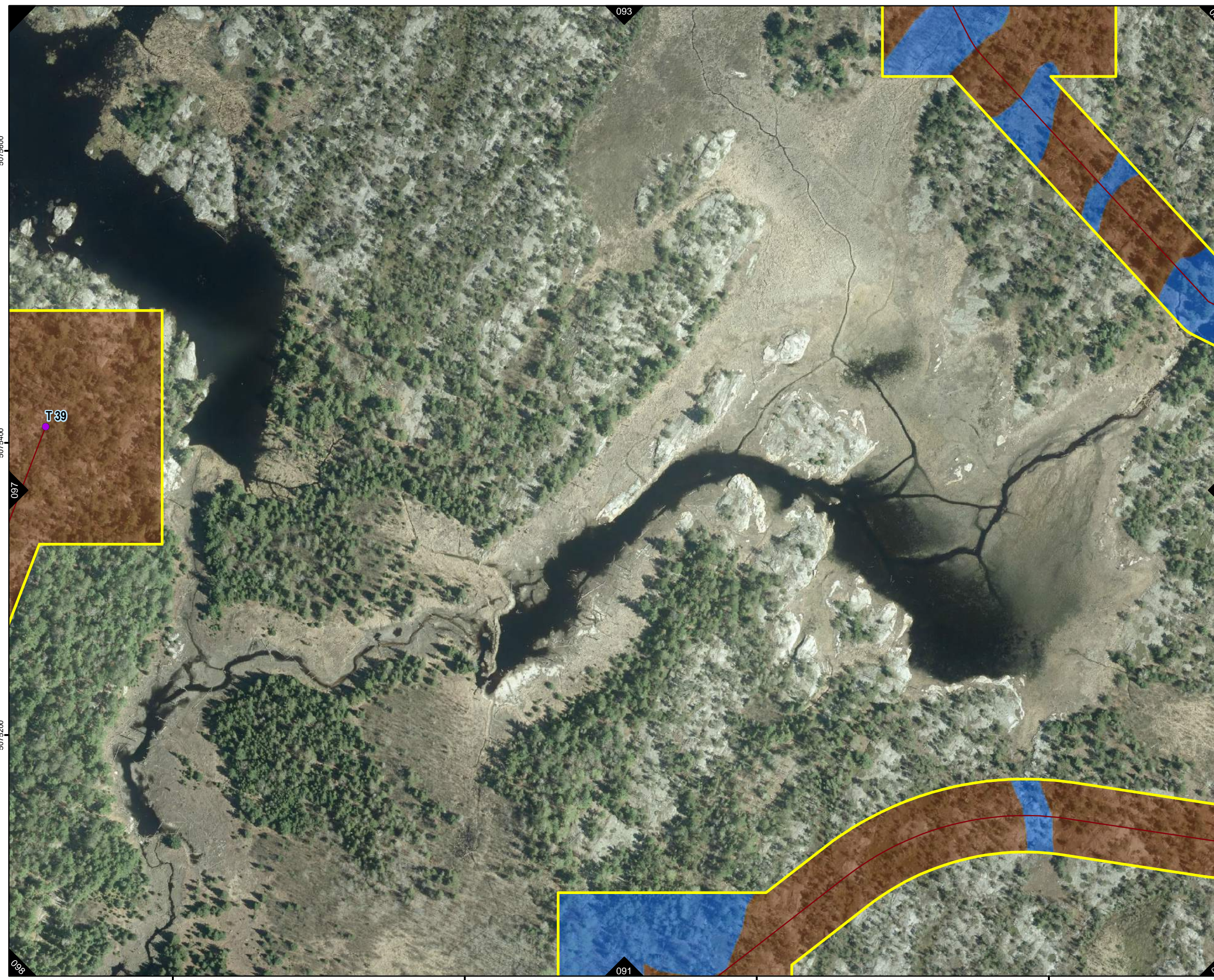
Methods and Results of the Stage 2
Archaeological Assessment and Photo Locations

September 2015	1:2,500	Datum: NAD83 Zone 17 Source: Stantec, OBM, LIO
P#: 60341251	V#:	

**Figure 7
Plate 91 of 112**

This drawing has been prepared for the use of AECOM's client and may not be used, reproduced or relied upon by third parties, except as agreed by AECOM and its client, as required by law or for use by governmental reviewing agencies. AECOM accepts no responsibility, and denies any liability whatsoever, to any party that modifies this drawing without AECOM's express written consent.

Map creation: C:\PROJETS\CT\60341251\000 - HFN\GIS\Design\AA-Stage2\WEC_Results.mxd Date saved: 18/06/2015 11:42:42 AM



③ Photo Location and Direction

Areas of Archaeological Potential

- Test Pit Survey 5m Interval

Areas of Low Archaeological Potential

- Exposed Bedrock
- Steeply Sloped
- Visibly Disturbed
- Wet / Poorly Drained

HIWEC Infrastructure

- Wind Turbine Generators
- Route A Off Reserve Transmission Line
- Route A On Reserve Transmission Line
- Off Reserve Transmission Line
- On Reserve Transmission Line
- Access Roads & Collector Lines
- HIWEC Location / Area of Investigation
- Construction Compounds & Laydown Yards
- Transformer Station Areas and Potential Operation and Maintenance (O&M) Building Locations

Base Layers

- Railway
- Henvey Inlet First Nation Reserve No.2

0 25 50 100
Meters

**Stage 2 Archaeological Assessment
Henvey Inlet Wind Energy Centre**

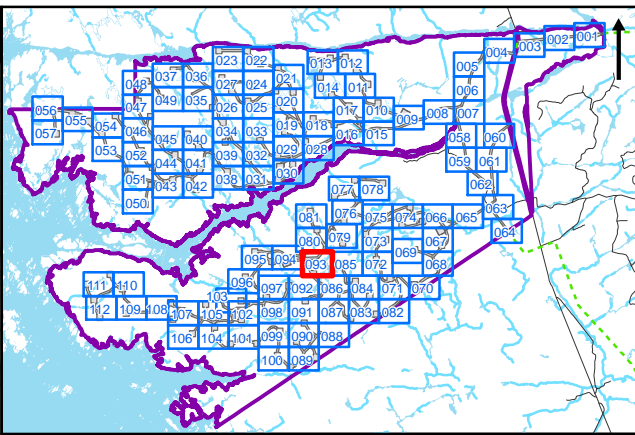
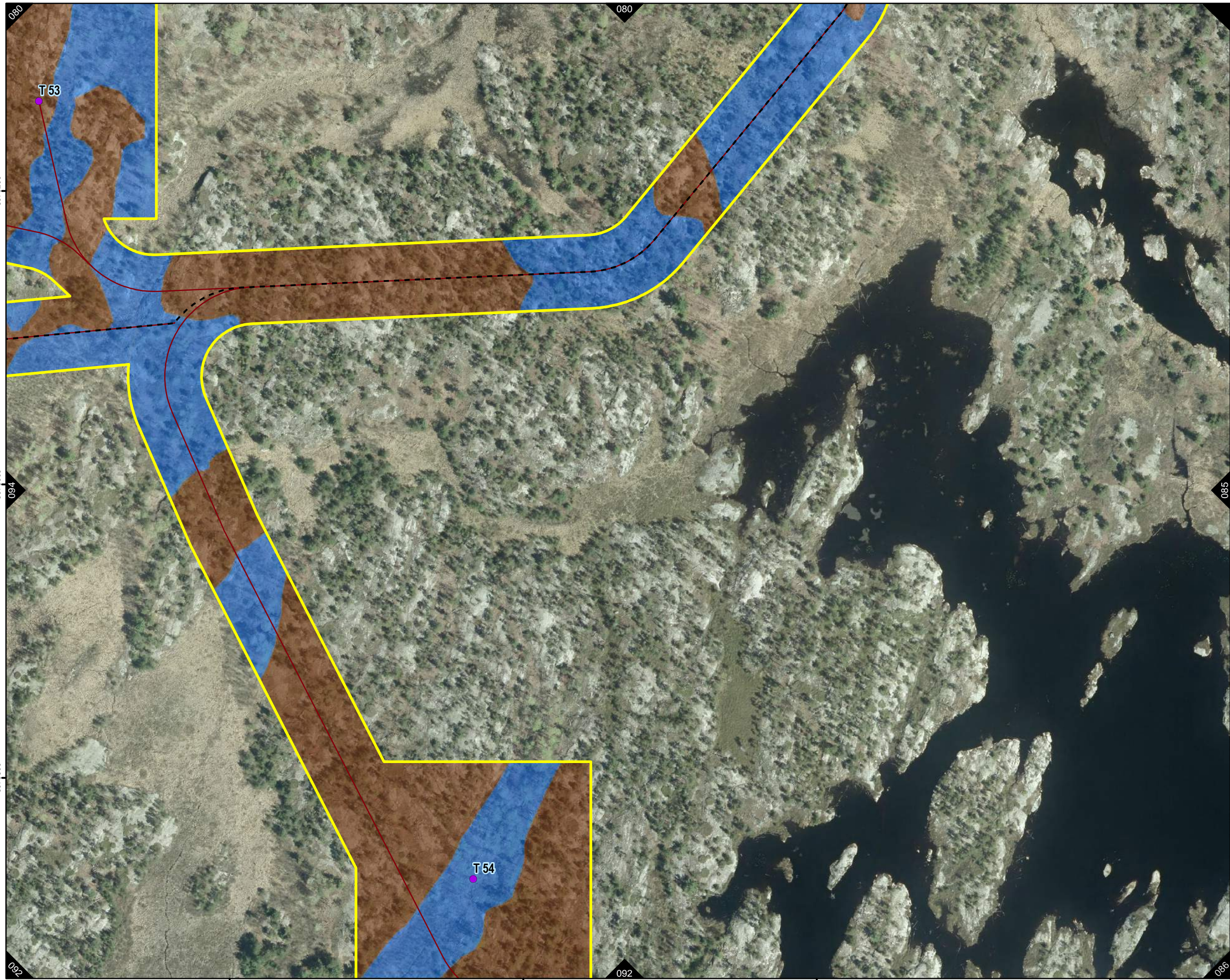
**Methods and Results of the Stage 2
Archaeological Assessment and Photo Locations**

September 2015	1:2,500	Datum: NAD83 Zone 17 Source: Stantec, OBM, LIO
P#: 60341251	V#:	

**Figure 7
Plate 92 of 112**

This drawing has been prepared for the use of AECOM's client and may not be used, reproduced or relied upon by third parties, except as agreed by AECOM and its client, as required by law or for use by governmental reviewing agencies. AECOM accepts no responsibility, and denies any liability whatsoever, to any party that modifies this drawing without AECOM's express written consent.

Map creation: C:\PROJETS\CT\60341251\000 - HFN\GIS\Design\AA-Stage2\WEC_Stage2_Results.mxd Date saved: 18/06/2015 11:42:42 AM



③ Photo Location and Direction

Areas of Archaeological Potential

- Test Pit Survey 5m Interval

Areas of Low Archaeological Potential

- Exposed Bedrock
- Steeply Sloped
- Visibly Disturbed
- Wet / Poorly Drained

HIWEC Infrastructure

- Wind Turbine Generators
- Route A Off Reserve Transmission Line
- Route A On Reserve Transmission Line
- Off Reserve Transmission Line
- On Reserve Transmission Line
- Access Roads & Collector Lines
- HIWEC Location / Area of Investigation
- Construction Compounds & Laydown Yards
- Transformer Station Areas and Potential Operation and Maintenance (O&M) Building Locations

Base Layers

- Railway
- Henvey Inlet First Nation Reserve No.2

0 25 50 100
Meters

**Stage 2 Archaeological Assessment
Henvey Inlet Wind Energy Centre**

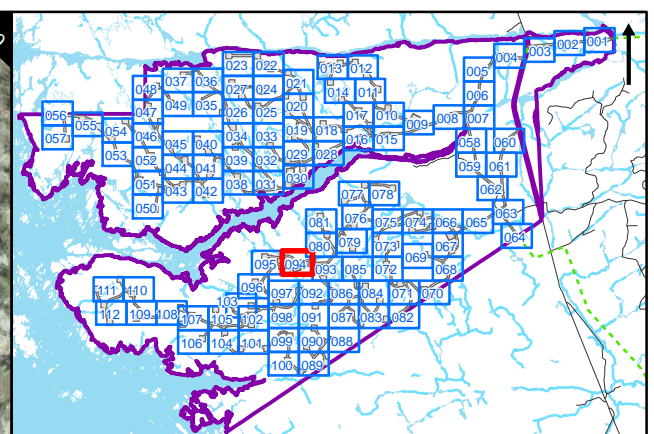
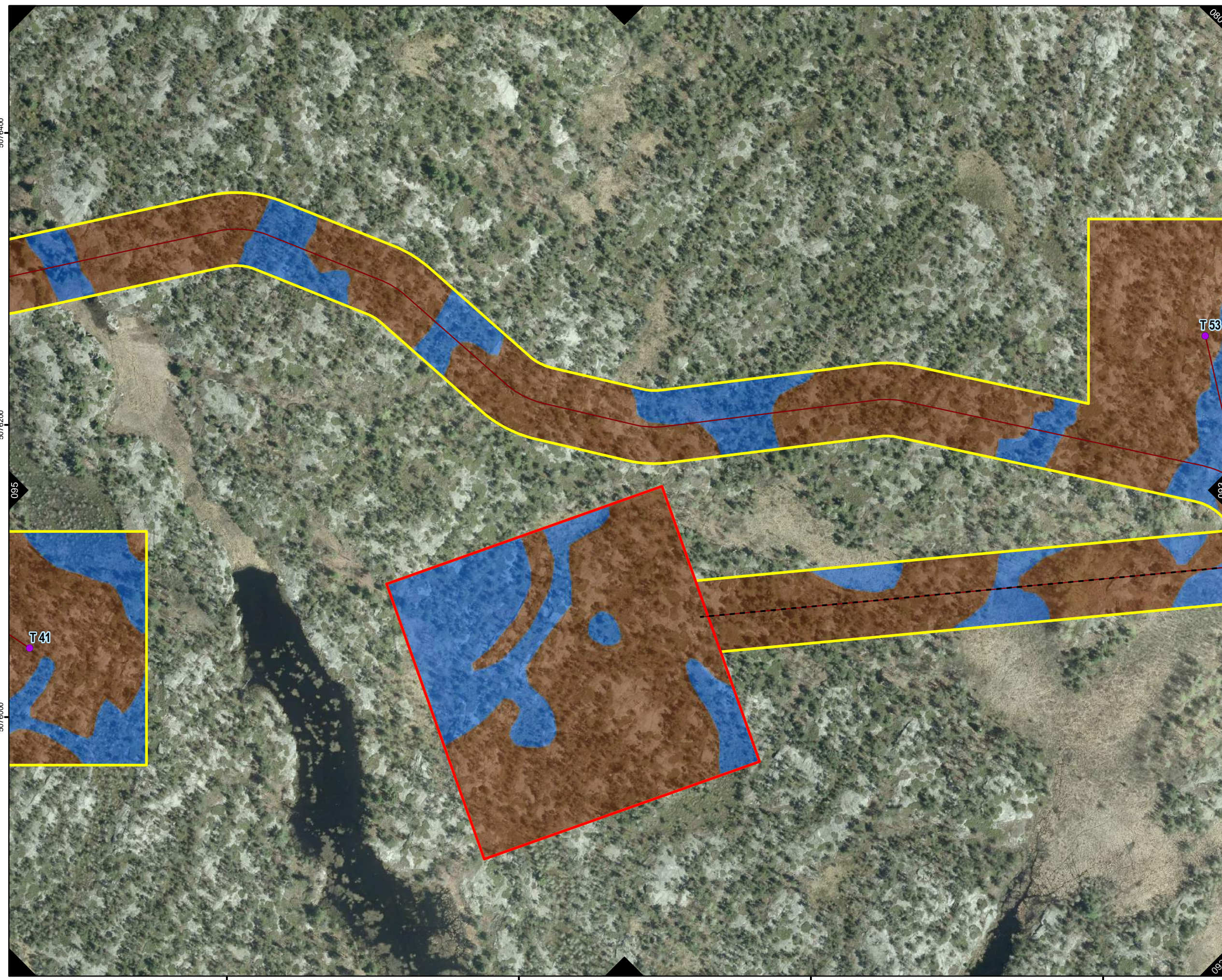
**Methods and Results of the Stage 2
Archaeological Assessment and Photo Locations**

September 2015	1:2,500	Datum: NAD83 Zone 17 Source: Stantec, OBM, LIO
P#: 60341251	V#:	

**Figure 7
Plate 93 of 112**

This drawing has been prepared for the use of AECOM's client and may not be used, reproduced or relied upon by third parties, except as agreed by AECOM and its client, as required by law or for use by governmental reviewing agencies. AECOM accepts no responsibility, and denies any liability whatsoever, to any party that modifies this drawing without AECOM's express written consent.

Map creation: C:\PROJ\CT\60341251\000 - HFN\GIS\Design\AA-Stage2\WEC_Stage2_Results.mxd Date saved: 18/06/2015 11:42:42 AM



③ Photo Location and Direction

Areas of Archaeological Potential

- Test Pit Survey 5m Interval

Areas of Low Archaeological Potential

- Exposed Bedrock
- Steeply Sloped
- Visibly Disturbed
- Wet / Poorly Drained

HIWEC Infrastructure

- Wind Turbine Generators
- Route A Off Reserve Transmission Line
- Route A On Reserve Transmission Line
- Off Reserve Transmission Line
- On Reserve Transmission Line
- Access Roads & Collector Lines
- HIWEC Location / Area of Investigation
- Construction Compounds & Laydown Yards
- Transformer Station Areas and Potential
- Operation and Maintenance (O&M) Building Locations

Base Layers

- Railway
- Henvey Inlet First Nation Reserve No.2

0 25 50 100
Meters

**Stage 2 Archaeological Assessment
Henvey Inlet Wind Energy Centre**

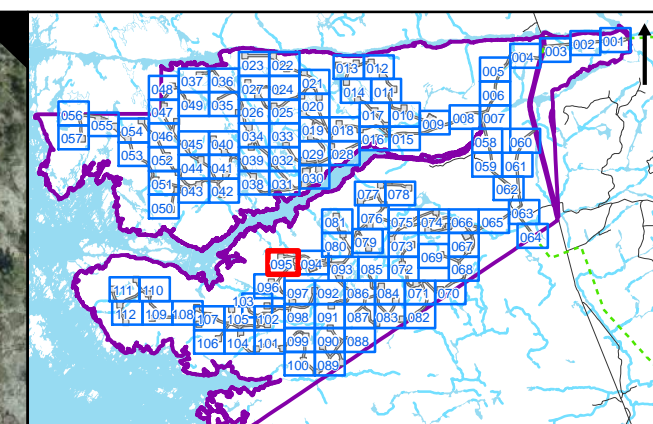
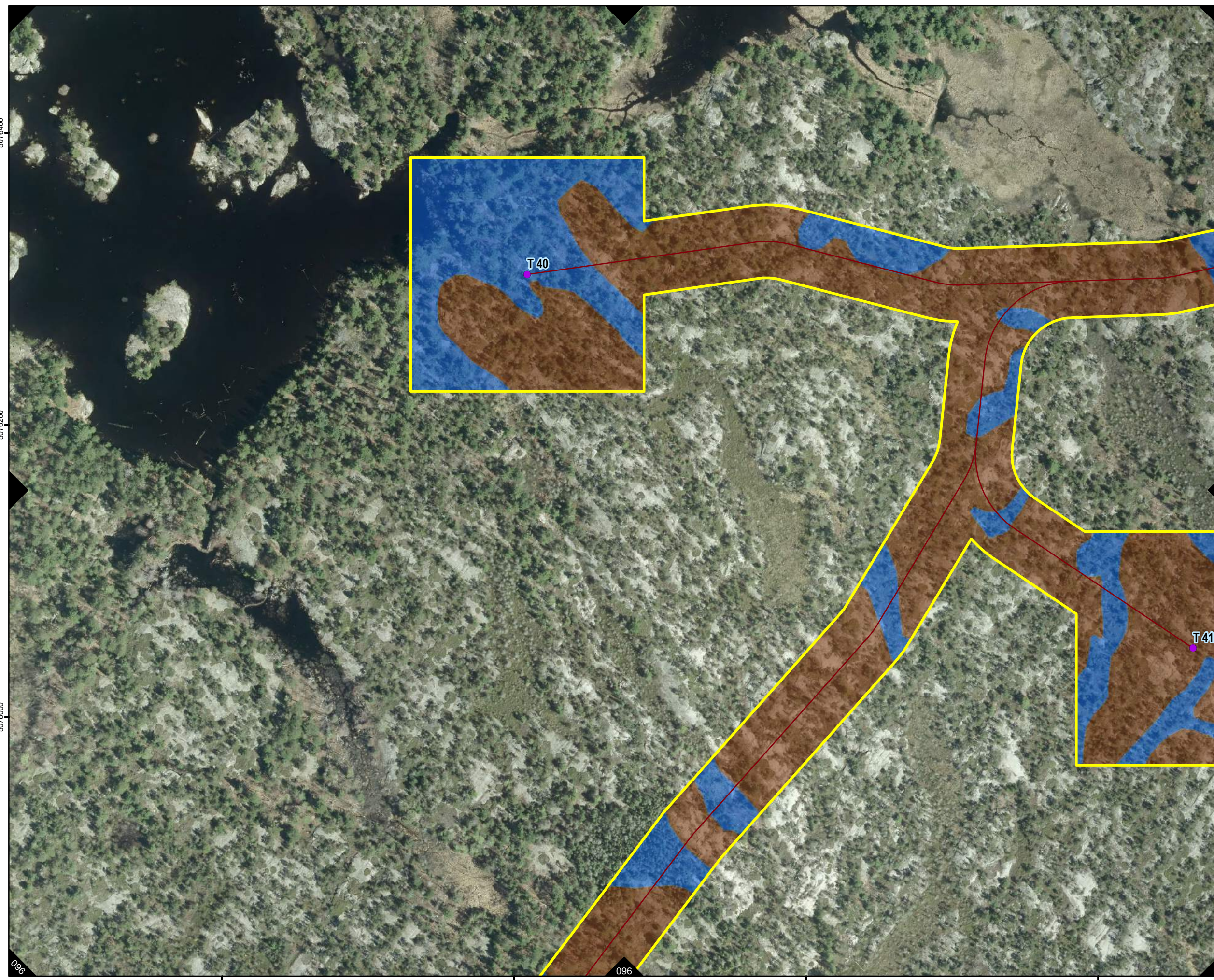
**Methods and Results of the Stage 2
Archaeological Assessment and Photo Locations**

September 2015	1:2,500	Datum: NAD83 Zone 17 Source: Stantec, OBM, LIO
P#: 60341251	V#:	

**Figure 7
Plate 94 of 112**

This drawing has been prepared for the use of AECOM's client and may not be used, reproduced or relied upon by third parties, except as agreed by AECOM and its client, as required by law or for use by governmental reviewing agencies. AECOM accepts no responsibility, and denies any liability whatsoever, to any party that modifies this drawing without AECOM's express written consent.

Map creation: C:\PROJ\CT\60341251\000 - HFN\GIS\Design\AA-Stage2\WEC_Stage2_Results.mxd Date saved: 18/09/2015 11:42:42 AM



③ Photo Location and Direction

Areas of Archaeological Potential

- Test Pit Survey 5m Interval

Areas of Low Archaeological Potential

- Exposed Bedrock
- Steeply Sloped
- Visibly Disturbed
- Wet / Poorly Drained

HIWEC Infrastructure

- Wind Turbine Generators
- Route A Off Reserve Transmission Line
- Route A On Reserve Transmission Line
- Off Reserve Transmission Line
- On Reserve Transmission Line
- Access Roads & Collector Lines
- HIWEC Location / Area of Investigation
- Construction Compounds & Laydown Yards
- Transformer Station Areas and Potential Operation and Maintenance (O&M) Building Locations

Base Layers

- Railway
- Henvey Inlet First Nation Reserve No. 2

0 25 50 100
Meters

**Stage 2 Archaeological Assessment
Henvey Inlet Wind Energy Centre**

Methods and Results of the Stage 2
Archaeological Assessment and Photo Locations

September 2015	1:2,500	Datum: NAD83 Zone 17 Source: Stantec, OBM, LIO
P#: 60341251	V#:	

**Figure 7
Plate 95 of 112**

This drawing has been prepared for the use of AECOM's client and may not be used, reproduced or relied upon by third parties, except as agreed by AECOM and its client, as required by law or for use by governmental reviewing agencies. AECOM accepts no responsibility, and denies any liability whatsoever, to any party that modifies this drawing without AECOM's express written consent.

5076400

5076200

5076000

526600

526800

527000

527200

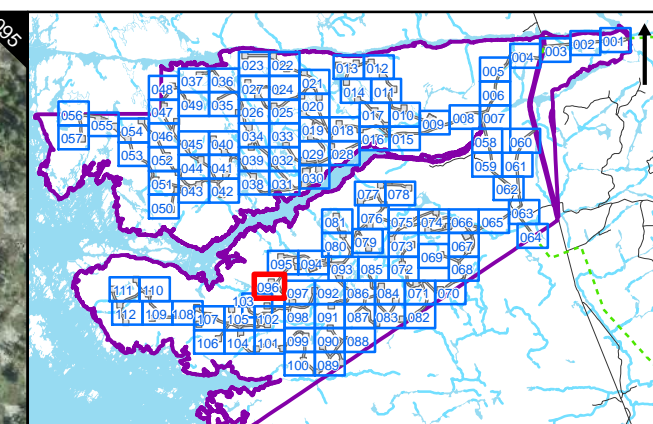
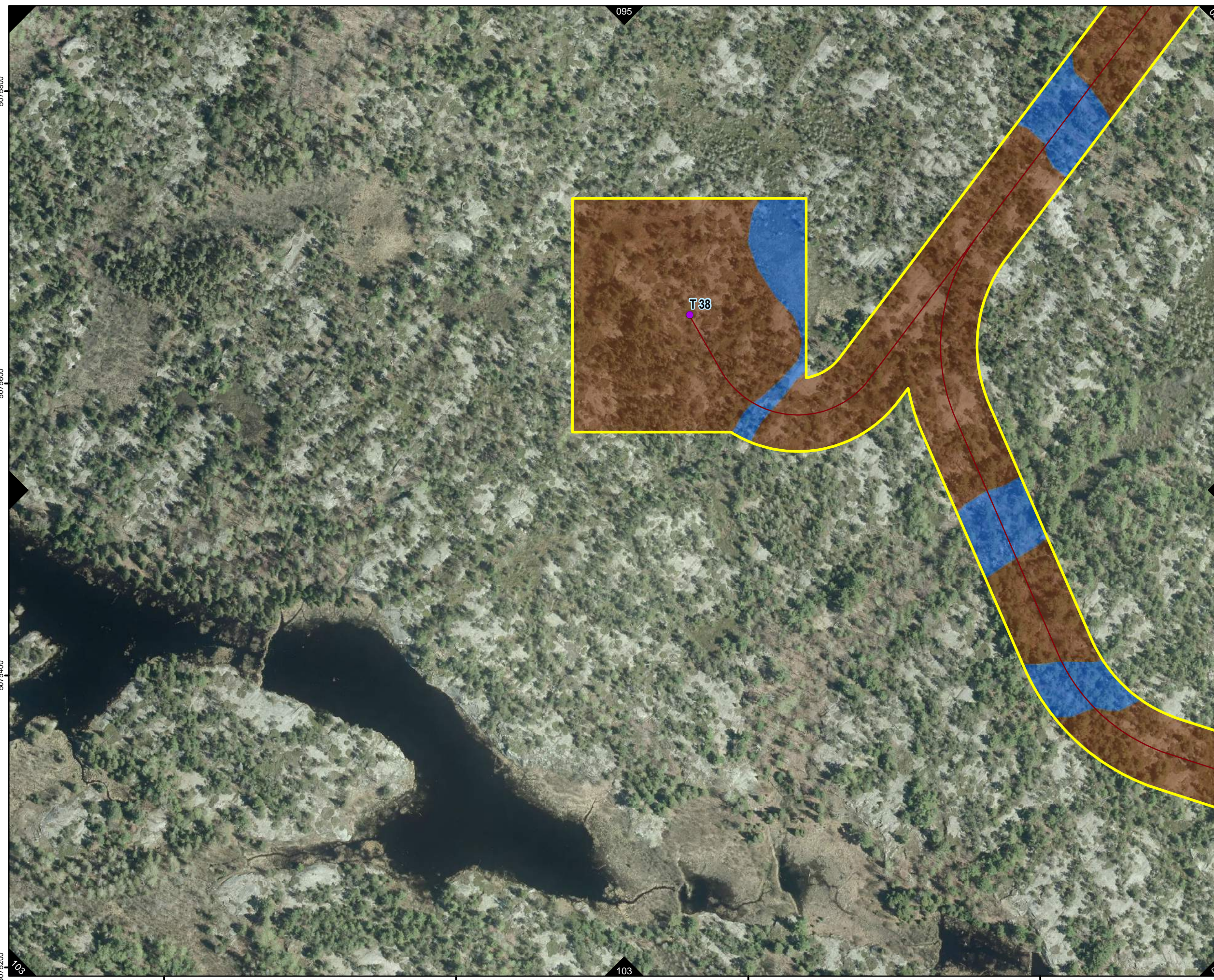
096

096

094

T41

T40



③ Photo Location and Direction

Areas of Archaeological Potential

- Test Pit Survey 5m Interval

Areas of Low Archaeological Potential

- Exposed Bedrock
- Steeply Sloped
- Visibly Disturbed
- Wet / Poorly Drained

HIWEC Infrastructure

- Wind Turbine Generators
- Route A Off Reserve Transmission Line
- Route A On Reserve Transmission Line
- Off Reserve Transmission Line
- On Reserve Transmission Line
- Access Roads & Collector Lines
- HIWEC Location / Area of Investigation
- Construction Compounds & Laydown Yards
- Transformer Station Areas and Potential Operation and Maintenance (O&M) Building Locations

Base Layers

- Railway
- Henvey Inlet First Nation Reserve No.2

0 25 50 100
Meters

**Stage 2 Archaeological Assessment
Henvey Inlet Wind Energy Centre**

Methods and Results of the Stage 2
Archaeological Assessment and Photo Locations

September 2015	1:2,500	Datum: NAD83 Zone 17 Source: Stantec, OBM, LIO
P#: 60341251	V#:	

**Figure 7
Plate 96 of 112**

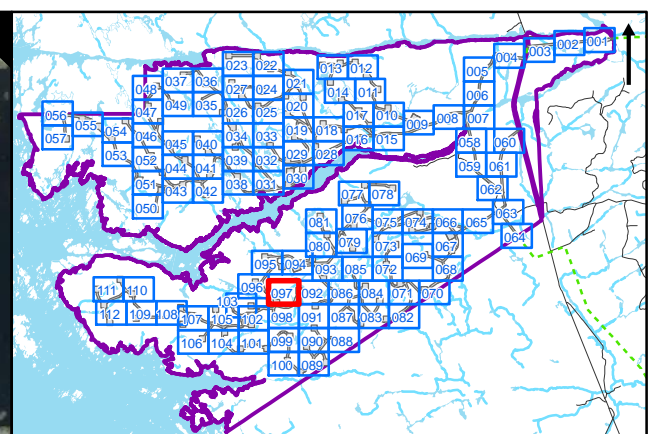
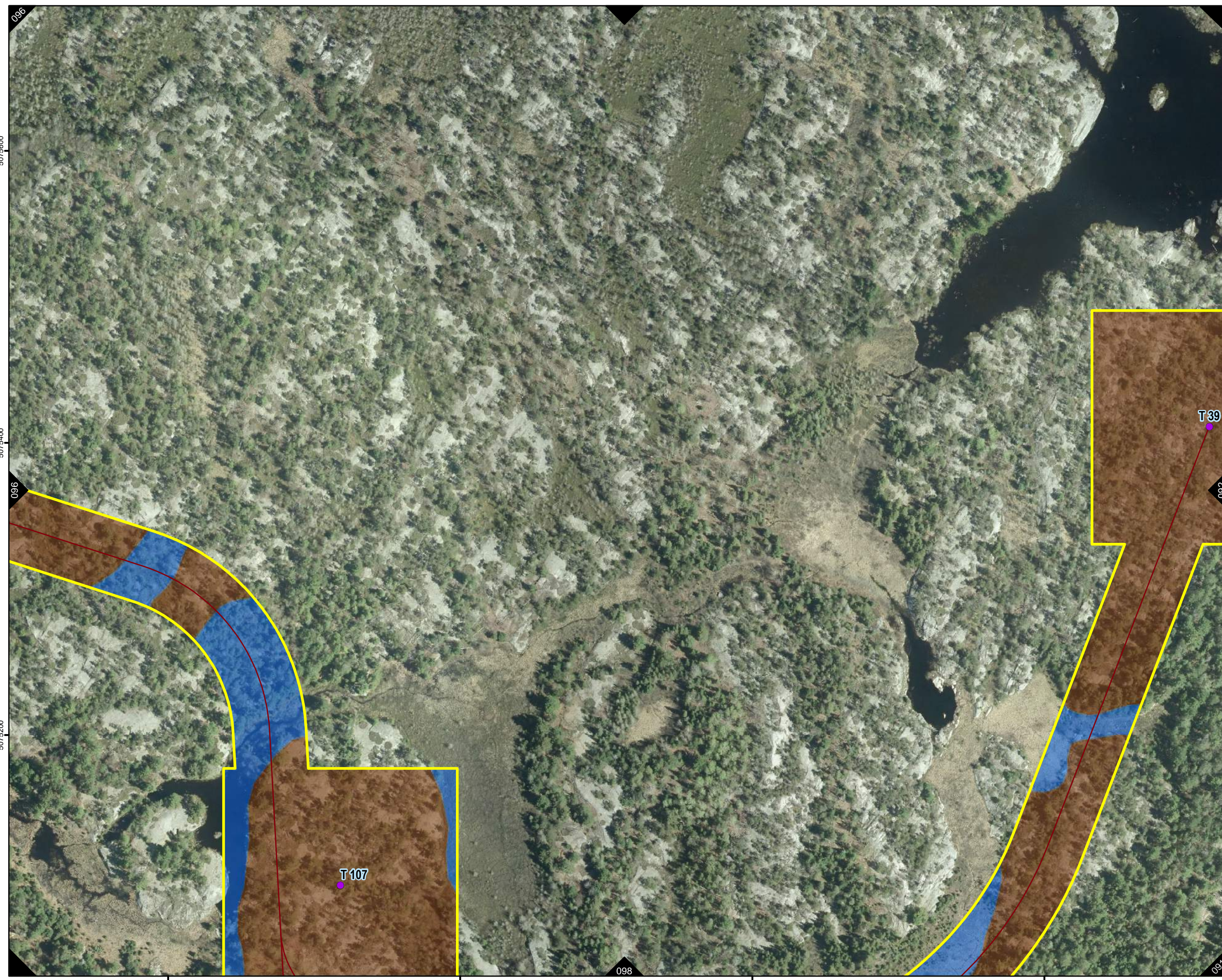
This drawing has been prepared for the use of AECOM's client and may not be used, reproduced or relied upon by third parties, except as agreed by AECOM and its client, as required by law or for use by governmental reviewing agencies. AECOM accepts no responsibility, and denies any liability whatsoever, to any party that modifies this drawing without AECOM's express written consent.

Map creation: C:\PROJ\04\CT\60341251\000 - HF\NGIS\Design\AA-Stage2\WEC_Results.mxd
Date saved: 18/09/2015 11:42:42 AM

5075600
5075600
5075400
5075200

095
097
103

526200
526400
526600
526800



③ Photo Location and Direction

Areas of Archaeological Potential

- Test Pit Survey 5m Interval

Areas of Low Archaeological Potential

- Exposed Bedrock
- Steeply Sloped
- Visibly Disturbed
- Wet / Poorly Drained

HIWEC Infrastructure

- Wind Turbine Generators
- Route A Off Reserve Transmission Line
- Route A On Reserve Transmission Line
- Off Reserve Transmission Line
- On Reserve Transmission Line
- Access Roads & Collector Lines
- HIWEC Location / Area of Investigation
- Construction Compounds & Laydown Yards
- Transformer Station Areas and Potential Operation and Maintenance (O&M) Building Locations

Base Layers

- Railway
- Henvey Inlet First Nation Reserve No.2

0 25 50 100
Meters

**Stage 2 Archaeological Assessment
Henvey Inlet Wind Energy Centre**

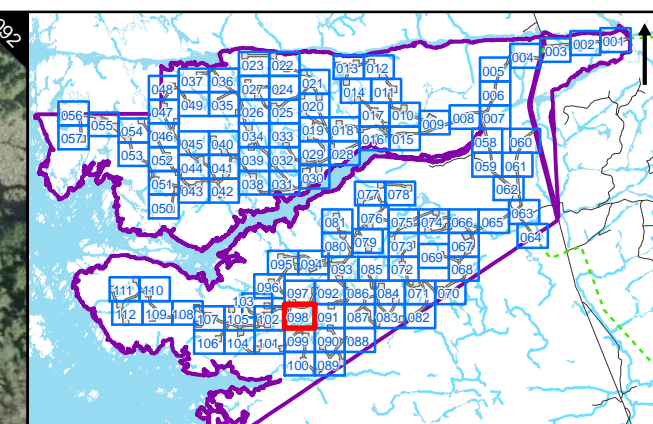
Methods and Results of the Stage 2
Archaeological Assessment and Photo Locations

September 2015	1:2,500	Datum: NAD83 Zone 17 Source: Stantec, OBM, LIO
P#: 60341251	V#:	

**Figure 7
Plate 97 of 112**

This drawing has been prepared for the use of AECOM's client and may not be used, reproduced or relied upon by third parties, except as agreed by AECOM and its client, as required by law or for use by governmental reviewing agencies. AECOM accepts no responsibility, and denies any liability whatsoever, to any party that modifies this drawing without AECOM's express written consent.

Map creation: C:\PROJ\CT\60341251\000 - HF\NGIS\Design\AA-Stage2\WEC_Stage2_Results.mxd
Date saved: 18/09/2015 11:42:42 AM



③ Photo Location and Direction

Areas of Archaeological Potential

- Test Pit Survey 5m Interval

Areas of Low Archaeological Potential

- Exposed Bedrock
- Steeply Sloped
- Visibly Disturbed
- Wet / Poorly Drained

HIWEC Infrastructure

- Wind Turbine Generators
- Route A Off Reserve Transmission Line
- Route A On Reserve Transmission Line
- Off Reserve Transmission Line
- On Reserve Transmission Line
- Access Roads & Collector Lines
- HIWEC Location / Area of Investigation
- Construction Compounds & Laydown Yards
- Transformer Station Areas and Potential Operation and Maintenance (O&M) Building Locations

Base Layers

- Railway
- Henvey Inlet First Nation Reserve No.2

0 25 50 100
Meters

**Stage 2 Archaeological Assessment
Henvey Inlet Wind Energy Centre**

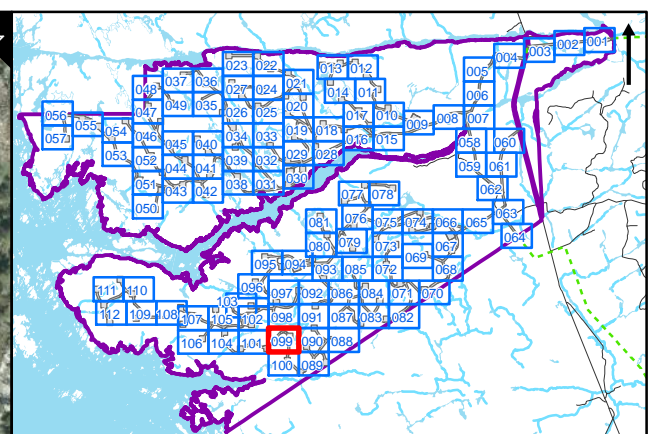
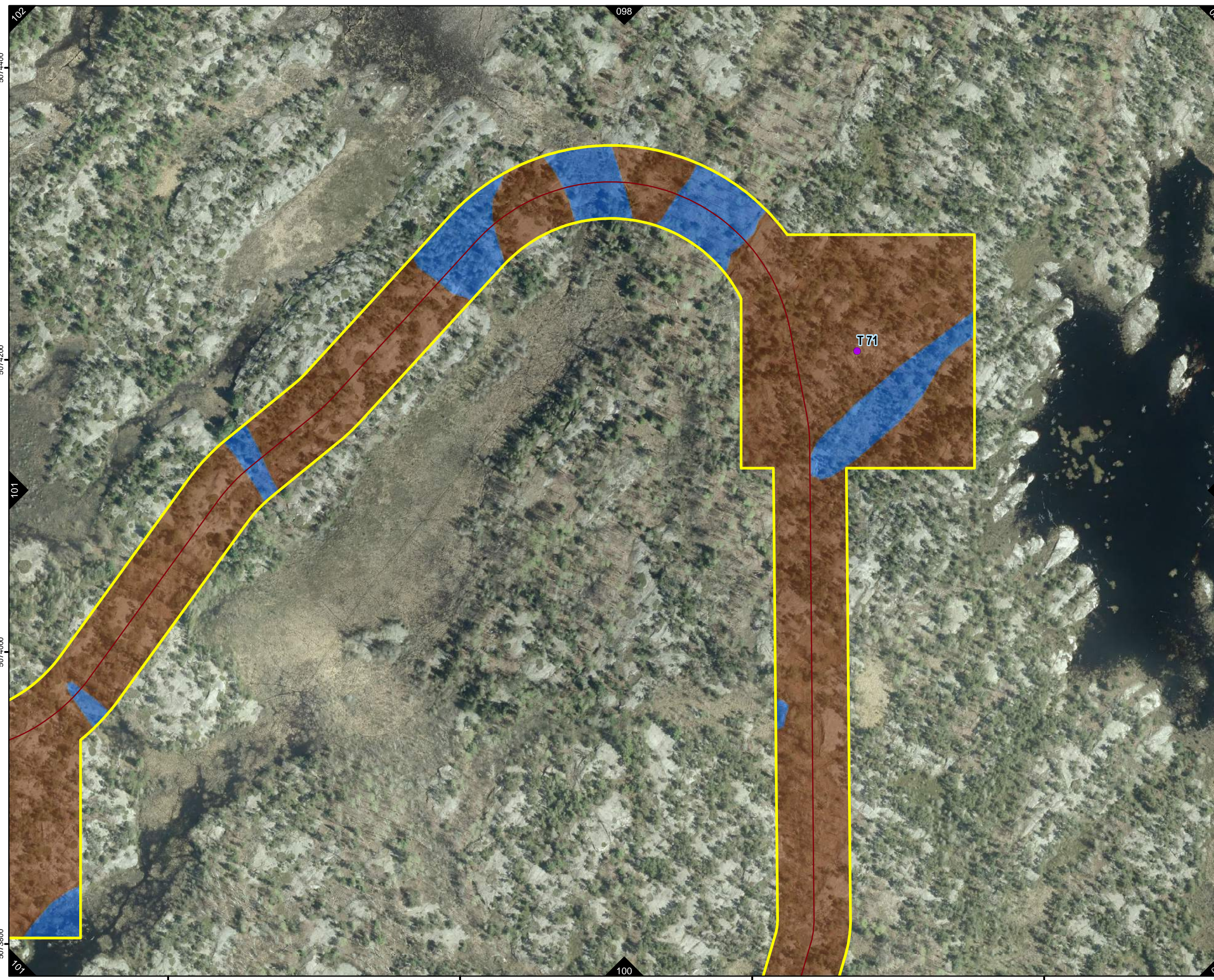
Methods and Results of the Stage 2
Archaeological Assessment and Photo Locations

September 2015	1:2,500	Datum: NAD83 Zone 17 Source: Stantec, OBM, LIO
P#: 60341251	V#:	

**Figure 7
Plate 98 of 112**

This drawing has been prepared for the use of AECOM's client and may not be used, reproduced or relied upon by third parties, except as agreed by AECOM and its client, as required by law or for use by governmental reviewing agencies. AECOM accepts no responsibility, and denies any liability whatsoever, to any party that modifies this drawing without AECOM's express written consent.

Map creation: C:\PROJ\CT\60341251\000 - HF\NGIS\Design\AA-Stage2\WEC_Results.mxd
Date saved: 18/09/2015 11:42:42 AM



③ Photo Location and Direction

Areas of Archaeological Potential

- Test Pit Survey 5m Interval

Areas of Low Archaeological Potential

- Exposed Bedrock
- Steeply Sloped
- Visibly Disturbed
- Wet / Poorly Drained

HIWEC Infrastructure

- Wind Turbine Generators
- Route A Off Reserve Transmission Line
- Route A On Reserve Transmission Line
- Off Reserve Transmission Line
- On Reserve Transmission Line
- Access Roads & Collector Lines
- HIWEC Location / Area of Investigation
- Construction Compounds & Laydown Yards
- Transformer Station Areas and Potential
- Operation and Maintenance (O&M) Building Locations

Base Layers

- Railway
- Henvey Inlet First Nation Reserve No.2

0 25 50 100
Meters

**Stage 2 Archaeological Assessment
Henvey Inlet Wind Energy Centre**

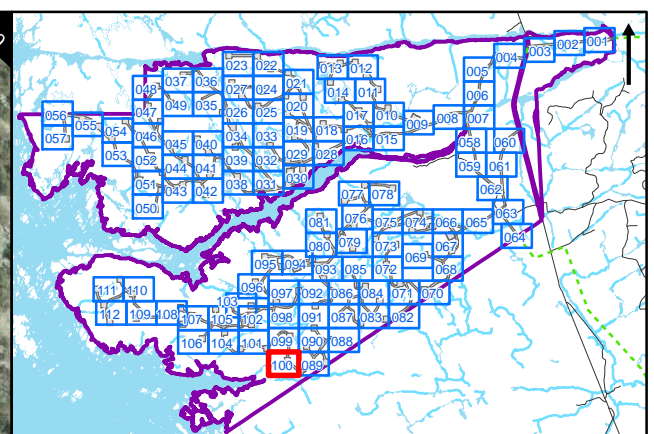
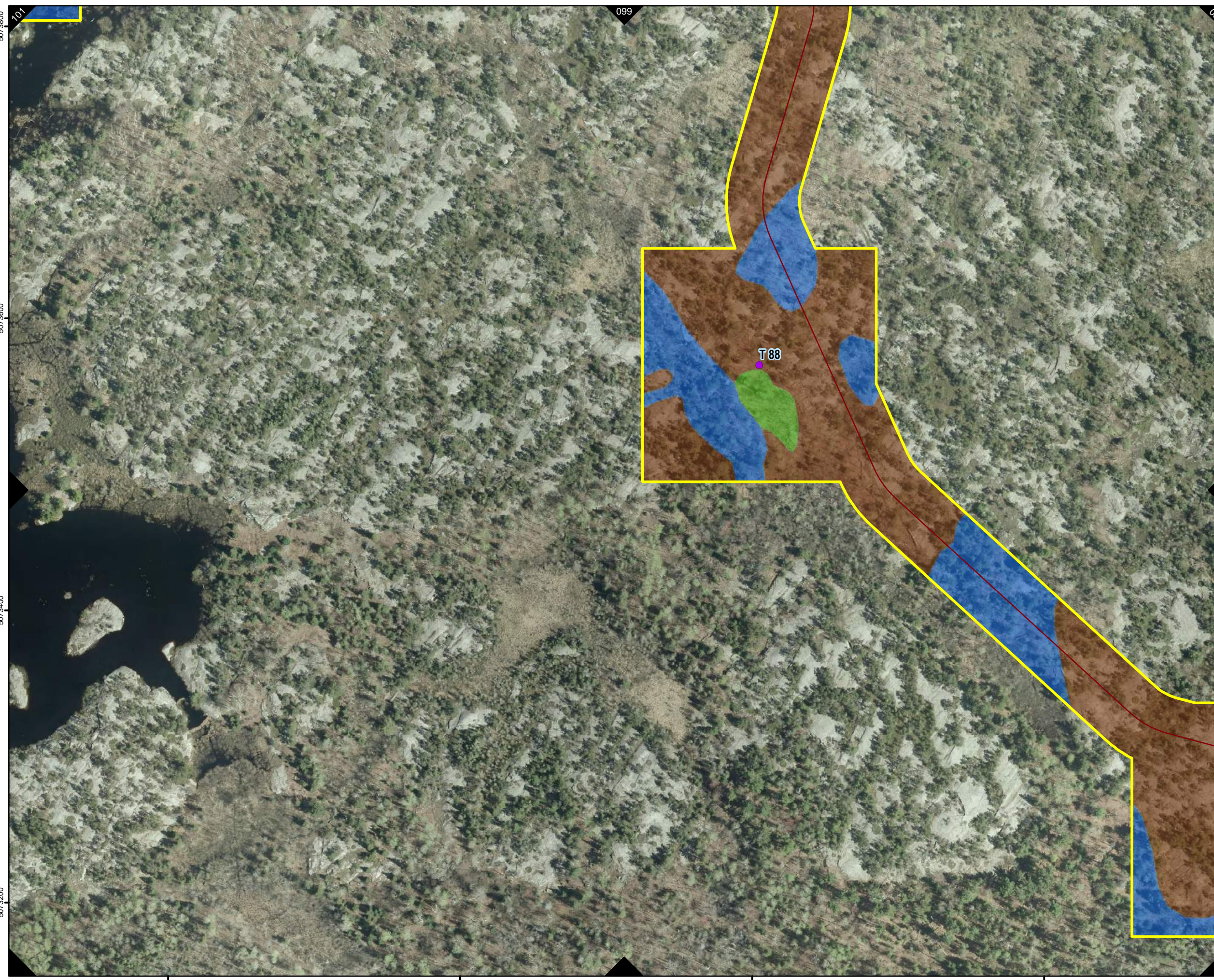
Methods and Results of the Stage 2
Archaeological Assessment and Photo Locations

September 2015	1:2,500	Datum: NAD83 Zone 17 Source: Stantec, OBM, LIO
P#: 60341251	V#:	

**Figure 7
Plate 99 of 112**

This drawing has been prepared for the use of AECOM's client and may not be used, reproduced or relied upon by third parties, except as agreed by AECOM and its client, as required by law or for use by governmental reviewing agencies. AECOM accepts no responsibility, and denies any liability whatsoever, to any party that modifies this drawing without AECOM's express written consent.

Map creation: C:\PROJ\CT\60341251\000 - HFN\GIS\Design\AA-Stage2\WEC_Stage2_Results.mxd
Date saved: 18/09/2015 11:42:42 AM



③ Photo Location and Direction

Areas of Archaeological Potential

- Test Pit Survey 5m Interval

Areas of Low Archaeological Potential

- Exposed Bedrock
- Steeply Sloped
- Visibly Disturbed
- Wet / Poorly Drained

HIWEC Infrastructure

- Wind Turbine Generators
- Route A Off Reserve Transmission Line
- Route A On Reserve Transmission Line
- Off Reserve Transmission Line
- On Reserve Transmission Line
- Access Roads & Collector Lines
- HIWEC Location / Area of Investigation
- Construction Compounds & Laydown Yards
- Transformer Station Areas and Potential Operation and Maintenance (O&M) Building Locations

Base Layers

- Railway
- Henvey Inlet First Nation Reserve No.2

0 25 50 100
Meters

**Stage 2 Archaeological Assessment
Henvey Inlet Wind Energy Centre**

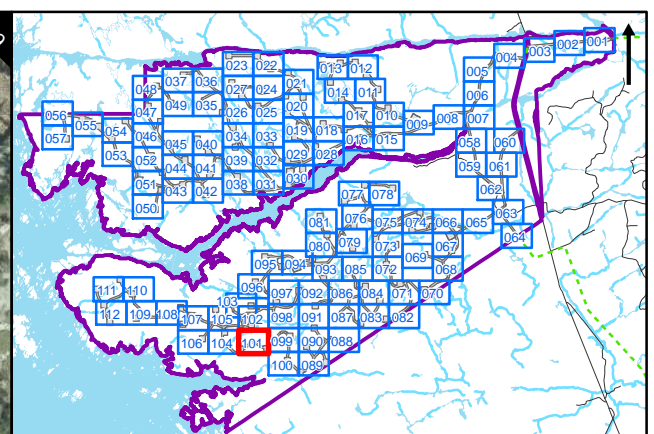
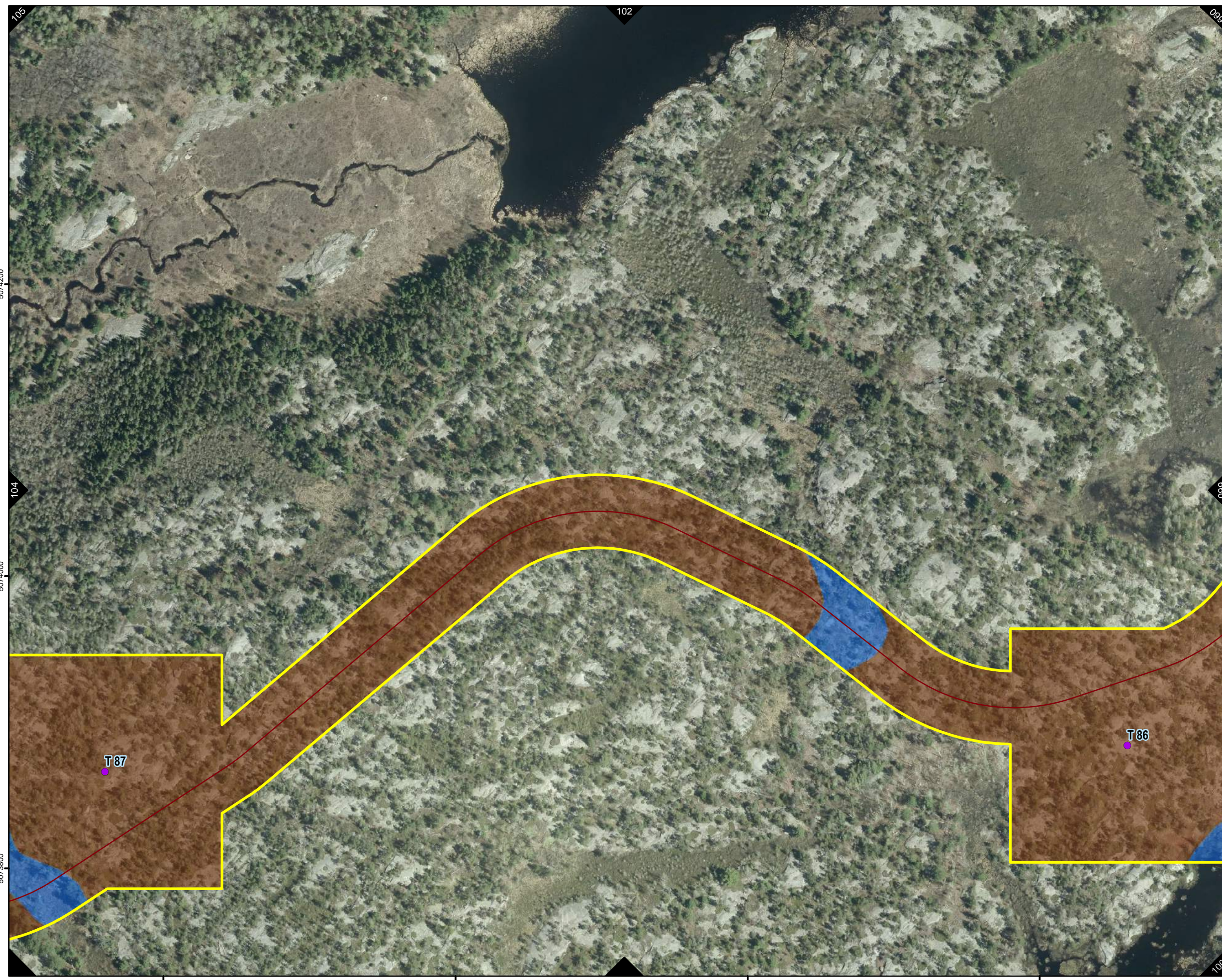
Methods and Results of the Stage 2
Archaeological Assessment and Photo Locations

September 2015	1:2,500	Datum: NAD83 Zone 17 Source: Stantec, OBM, LIO
P#: 60341251	V#:	

**Figure 7
Plate 100 of 112**

This drawing has been prepared for the use of AECOM's client and may not be used, reproduced or relied upon by third parties, except as agreed by AECOM and its client, as required by law or for use by governmental reviewing agencies. AECOM accepts no responsibility, and denies any liability whatsoever, to any party that modifies this drawing without AECOM's express written consent.

Map creation: C:\PROJ\60341251\60341251_000 - HFN\GIS\Design\AA-Stage2\WEC_Results.mxd
Date saved: 18/09/2015 11:42:42 AM



③ Photo Location and Direction

Areas of Archaeological Potential

- Test Pit Survey 5m Interval

Areas of Low Archaeological Potential

- Exposed Bedrock
- Steeply Sloped
- Visibly Disturbed
- Wet / Poorly Drained

HIWEC Infrastructure

- Wind Turbine Generators
- Route A Off Reserve Transmission Line
- Route A On Reserve Transmission Line
- Off Reserve Transmission Line
- On Reserve Transmission Line
- Access Roads & Collector Lines
- HIWEC Location / Area of Investigation
- Construction Compounds & Laydown Yards
- Transformer Station Areas and Potential
- Operation and Maintenance (O&M) Building Locations

Base Layers

- Railway
- Henvey Inlet First Nation Reserve No.2

0 25 50 100
Meters

**Stage 2 Archaeological Assessment
Henvey Inlet Wind Energy Centre**

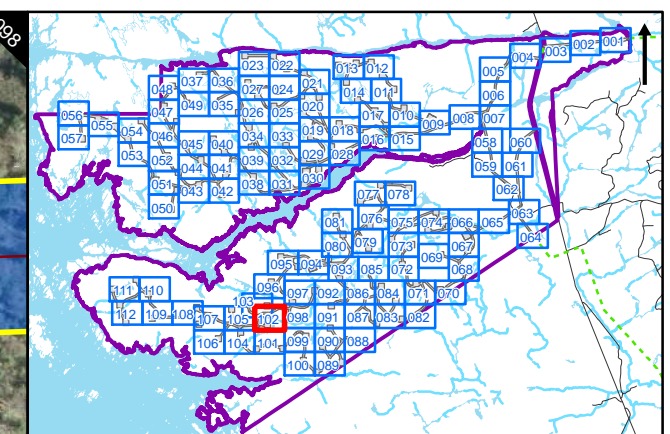
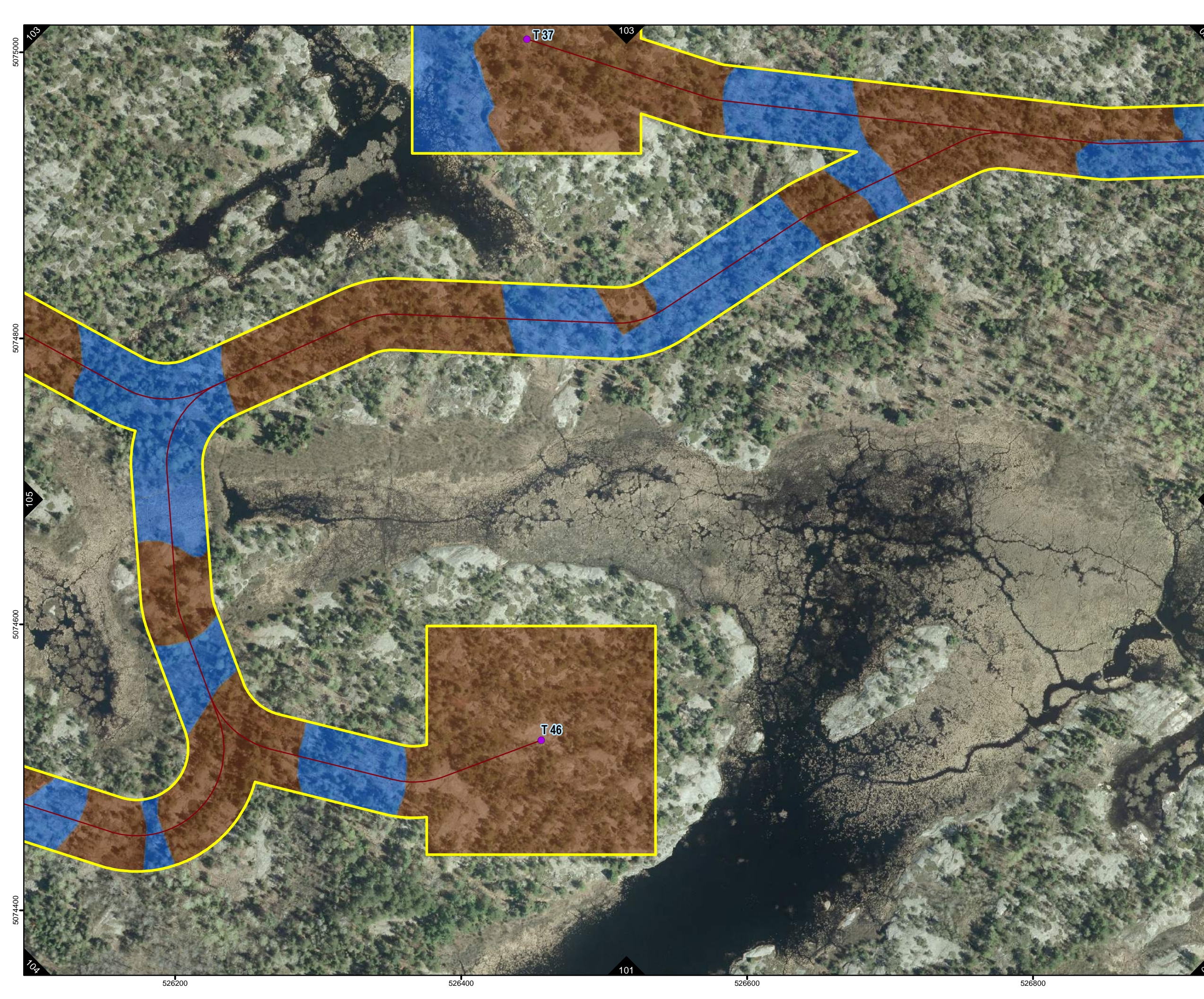
Methods and Results of the Stage 2
Archaeological Assessment and Photo Locations

September 2015	1:2,500	Datum: NAD83 Zone 17 Source: Stantec, OBM, LIO
P#: 60341251	V#:	

**Figure 7
Plate 101 of 112**

This drawing has been prepared for the use of AECOM's client and may not be used, reproduced or relied upon by third parties, except as agreed by AECOM and its client, as required by law or for use by governmental reviewing agencies. AECOM accepts no responsibility, and denies any liability whatsoever, to any party that modifies this drawing without AECOM's express written consent.

Map creation: C:\PROJ\60341251\60341251\000 - HFN\GIS\Design\AA-Stage2\WEC_Results.mxd
Date saved: 18/09/2015 11:42:42 AM



③ Photo Location and Direction

Areas of Archaeological Potential

- Test Pit Survey 5m Interval

Areas of Low Archaeological Potential

- Exposed Bedrock
- Steeply Sloped
- Visibly Disturbed
- Wet / Poorly Drained

HIWEC Infrastructure

- Wind Turbine Generators
- Route A Off Reserve Transmission Line
- Route A On Reserve Transmission Line
- Off Reserve Transmission Line
- On Reserve Transmission Line
- Access Roads & Collector Lines
- HIWEC Location / Area of Investigation
- Construction Compounds & Laydown Yards
- Transformer Station Areas and Potential
- Operation and Maintenance (O&M) Building Locations

Base Layers

- Railway
- Henvey Inlet First Nation Reserve No.2

0 25 50 100
Meters

**Stage 2 Archaeological Assessment
Henvey Inlet Wind Energy Centre**

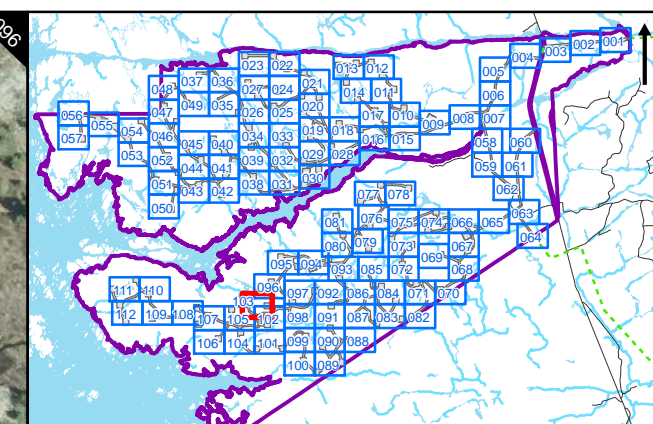
Methods and Results of the Stage 2
Archaeological Assessment and Photo Locations

September 2015	1:2,500	Datum: NAD83 Zone 17 Source: Stantec, OBM, LIO
P#: 60341251	V#:	

**Figure 7
Plate 102 of 112**

This drawing has been prepared for the use of AECOM's client and may not be used, reproduced or relied upon by third parties, except as agreed by AECOM and its client, as required by law or for use by governmental reviewing agencies. AECOM accepts no responsibility, and denies any liability whatsoever, to any party that modifies this drawing without AECOM's express written consent.

Map creation: C:\PROJ\CT\60341251\000 - HFN\GIS\Design\AA-Stage2\WEC_Results.mxd
Date saved: 18/09/15 11:42:42 AM



③ Photo Location and Direction

Areas of Archaeological Potential

- Test Pit Survey 5m Interval

Areas of Low Archaeological Potential

- Exposed Bedrock
- Steeply Sloped
- Visibly Disturbed
- Wet / Poorly Drained

HIWEC Infrastructure

- Wind Turbine Generators
- Route A Off Reserve Transmission Line
- Route A On Reserve Transmission Line
- Off Reserve Transmission Line
- On Reserve Transmission Line
- Access Roads & Collector Lines
- HIWEC Location / Area of Investigation
- Construction Compounds & Laydown Yards
- Transformer Station Areas and Potential
- Operation and Maintenance (O&M) Building Locations

Base Layers

- Railway
- Henvey Inlet First Nation Reserve No.2

0 25 50 100
Meters

**Stage 2 Archaeological Assessment
Henvey Inlet Wind Energy Centre**

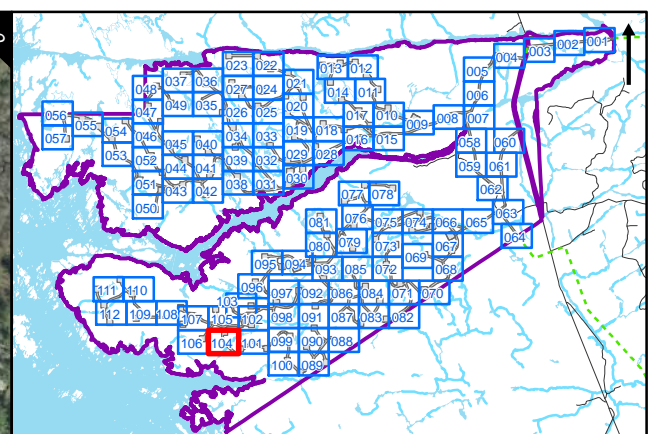
**Methods and Results of the Stage 2
Archaeological Assessment and Photo Locations**

September 2015	1:2,500	Datum: NAD83 Zone 17 Source: Stantec, OBM, LIO
P#: 60341251	V#:	

**Figure 7
Plate 103 of 112**

This drawing has been prepared for the use of AECOM's client and may not be used, reproduced or relied upon by third parties, except as agreed by AECOM and its client, as required by law or for use by governmental reviewing agencies. AECOM accepts no responsibility, and denies any liability whatsoever, to any party that modifies this drawing without AECOM's express written consent.

Map creation: C:\PROJ\04\CT\60341251\000 - HFN\GIS\Design\AA-Stage2\WEC_Stage2_Results.mxd
Date saved: 18/09/2015 11:42:42 AM



③ Photo Location and Direction

Areas of Archaeological Potential

- Test Pit Survey 5m Interval

Areas of Low Archaeological Potential

- Exposed Bedrock
- Steeply Sloped
- Visibly Disturbed
- Wet / Poorly Drained

HIWEC Infrastructure

- Wind Turbine Generators
- Route A Off Reserve Transmission Line
- Route A On Reserve Transmission Line
- Off Reserve Transmission Line
- On Reserve Transmission Line
- Access Roads & Collector Lines
- HIWEC Location / Area of Investigation
- Construction Compounds & Laydown Yards
- Transformer Station Areas and Potential Operation and Maintenance (O&M) Building Locations

Base Layers

- Railway
- Henvey Inlet First Nation Reserve No.2

0 25 50 100
Meters

**Stage 2 Archaeological Assessment
Henvey Inlet Wind Energy Centre**

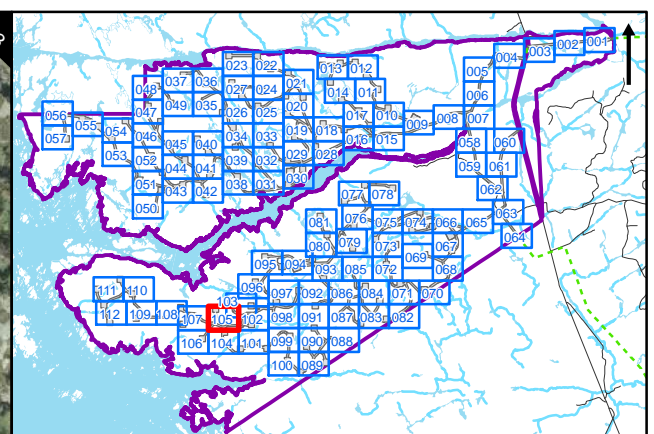
Methods and Results of the Stage 2
Archaeological Assessment and Photo Locations

September 2015	1:2,500	Datum: NAD83 Zone 17 Source: Stantec, OBM, LIO
P#: 60341251	V#:	

**Figure 7
Plate 104 of 112**

This drawing has been prepared for the use of AECOM's client and may not be used, reproduced or relied upon by third parties, except as agreed by AECOM and its client, as required by law or for use by governmental reviewing agencies. AECOM accepts no responsibility, and denies any liability whatsoever, to any party that modifies this drawing without AECOM's express written consent.

Map creation: C:\PROJ\CT\60341251\000 - HF\NGIS\Design\AA-Stage2\WEC_Results.mxd
Date saved: 18/09/2015 11:42:42 AM



③ Photo Location and Direction

Areas of Archaeological Potential

- Test Pit Survey 5m Interval

Areas of Low Archaeological Potential

- Exposed Bedrock
- Steeply Sloped
- Visibly Disturbed
- Wet / Poorly Drained

HIWEC Infrastructure

- Wind Turbine Generators
- Route A Off Reserve Transmission Line
- Route A On Reserve Transmission Line
- Off Reserve Transmission Line
- On Reserve Transmission Line
- Access Roads & Collector Lines
- HIWEC Location / Area of Investigation
- Construction Compounds & Laydown Yards
- Transformer Station Areas and Potential
- Operation and Maintenance (O&M) Building Locations

Base Layers

- Railway
- Henvey Inlet First Nation Reserve No. 2

0 25 50 100
Meters

**Stage 2 Archaeological Assessment
Henvey Inlet Wind Energy Centre**

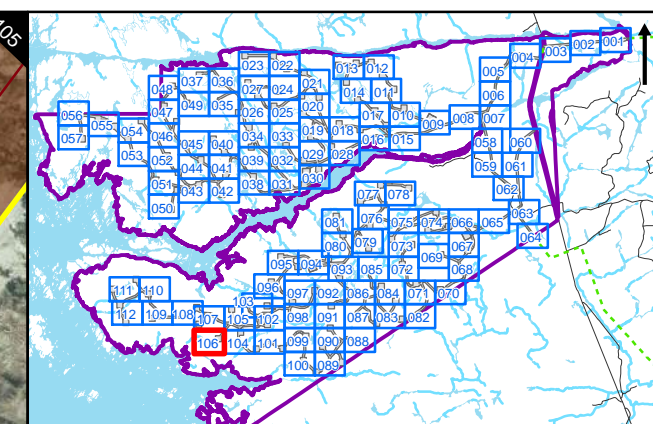

Methods and Results of the Stage 2
Archaeological Assessment and Photo Locations

September 2015	1:2,500	Datum: NAD83 Zone 17 Source: Stantec, OBM, LIO
P#: 60341251	V#:	

**Figure 7
Plate 105 of 112**

This drawing has been prepared for the use of AECOM's client and may not be used, reproduced or relied upon by third parties, except as agreed by AECOM and its client, as required by law or for use by governmental reviewing agencies. AECOM accepts no responsibility, and denies any liability whatsoever, to any party that modifies this drawing without AECOM's express written consent.

Map creation: C:\PROJ\CT\60341251\000 - HF\NGIS\Design\AA-Stage2\WEC_Results.mxd
Date saved: 18/06/2015 11:42:42 AM



③ Photo Location and Direction

Areas of Archaeological Potential

- Test Pit Survey 5m Interval

Areas of Low Archaeological Potential

- Exposed Bedrock
- Steeply Sloped
- Visibly Disturbed
- Wet / Poorly Drained

HIWEC Infrastructure

- Wind Turbine Generators
- Route A Off Reserve Transmission Line
- Route A On Reserve Transmission Line
- Off Reserve Transmission Line
- On Reserve Transmission Line
- Access Roads & Collector Lines
- HIWEC Location / Area of Investigation
- Construction Compounds & Laydown Yards
- Transformer Station Areas and Potential Operation and Maintenance (O&M) Building Locations

Base Layers

- Railway
- Henvey Inlet First Nation Reserve No.2

0 25 50 100
Meters

**Stage 2 Archaeological Assessment
Henvey Inlet Wind Energy Centre**

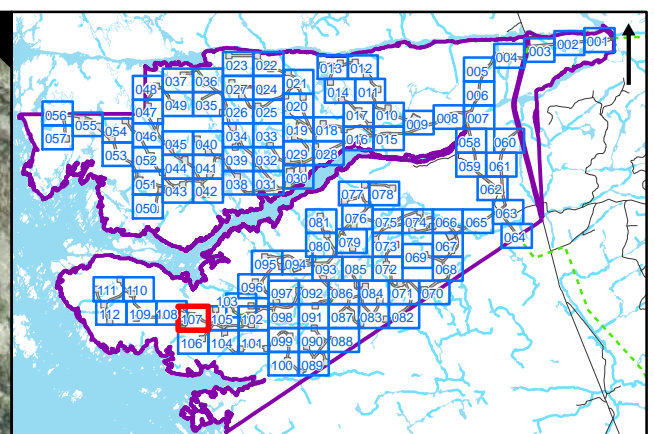
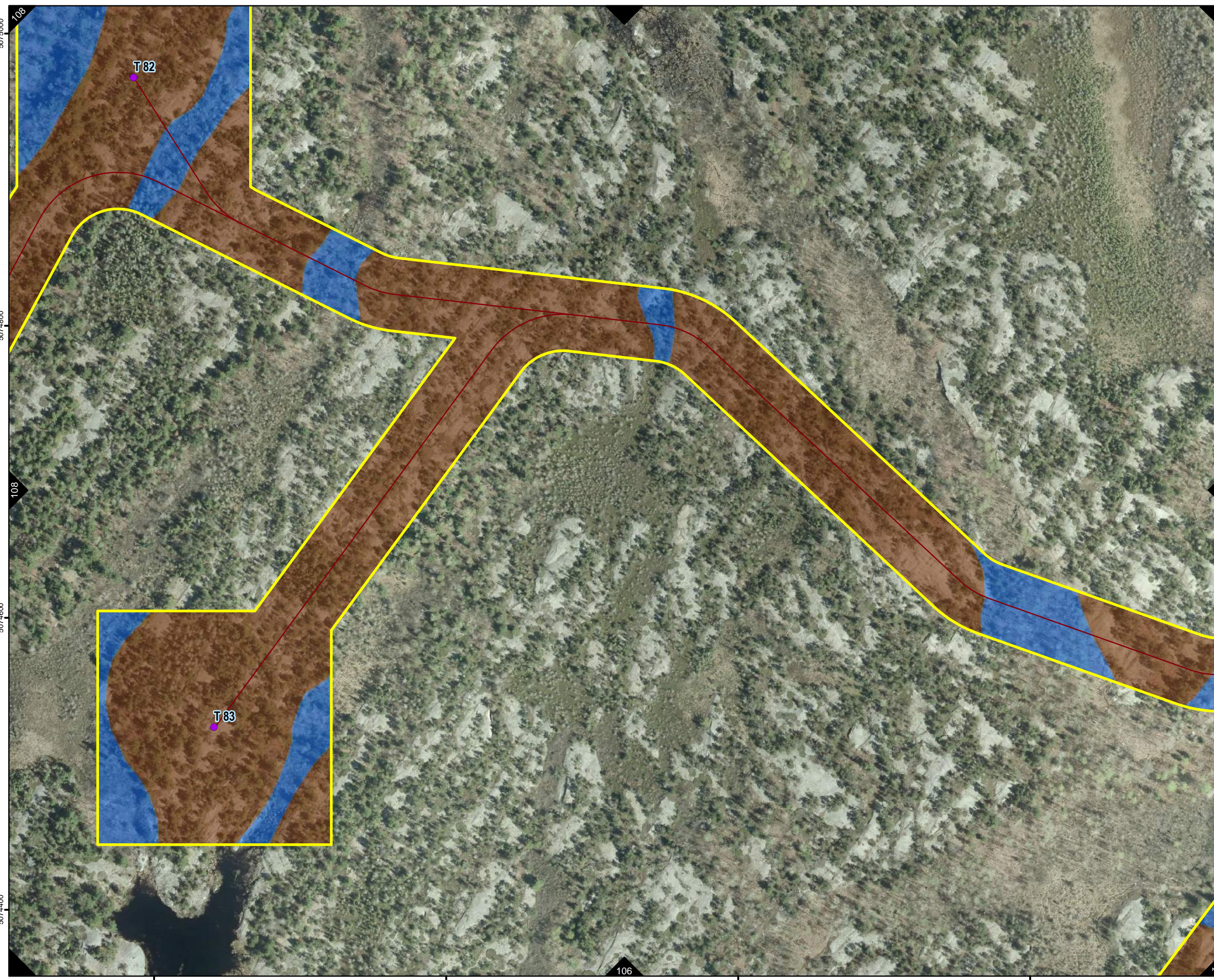
Methods and Results of the Stage 2
Archaeological Assessment and Photo Locations

September 2015	1:2,500	Datum: NAD83 Zone 17 Source: Stantec, OBM, LIO
P#: 60341251	V#:	

**Figure 7
Plate 106 of 112**

This drawing has been prepared for the use of AECOM's client and may not be used, reproduced or relied upon by third parties, except as agreed by AECOM and its client, as required by law or for use by governmental reviewing agencies. AECOM accepts no responsibility, and denies any liability whatsoever, to any party that modifies this drawing without AECOM's express written consent.

Map creation: C:\PROJ\CT\60341251\000 - HF\NGIS\Design\AA-Stage2\WEC_Stage2_Results.mxd
Date saved: 18/08/2015 11:42:42 AM



③ Photo Location and Direction

Areas of Archaeological Potential

- Test Pit Survey 5m Interval

Areas of Low Archaeological Potential

- Exposed Bedrock
- Steeply Sloped
- Visibly Disturbed
- Wet / Poorly Drained

HIWEC Infrastructure

- Wind Turbine Generators
- Route A Off Reserve Transmission Line
- Route A On Reserve Transmission Line
- Off Reserve Transmission Line
- On Reserve Transmission Line
- Access Roads & Collector Lines
- HIWEC Location / Area of Investigation
- Construction Compounds & Laydown Yards
- Transformer Station Areas and Potential Operation and Maintenance (O&M) Building Locations

Base Layers

- Railway
- Henvey Inlet First Nation Reserve No.2

0 25 50 100
Meters

**Stage 2 Archaeological Assessment
Henvey Inlet Wind Energy Centre**

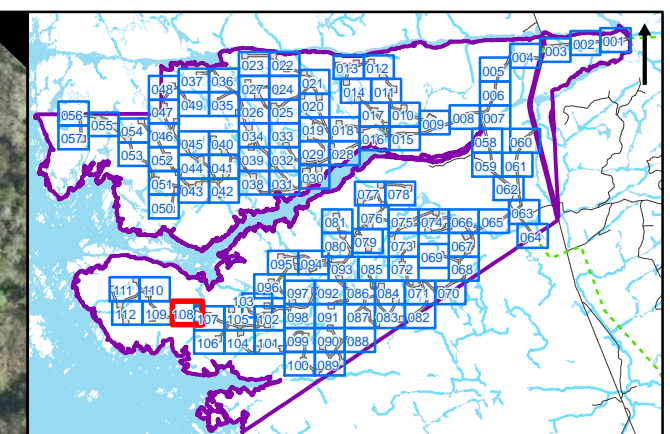
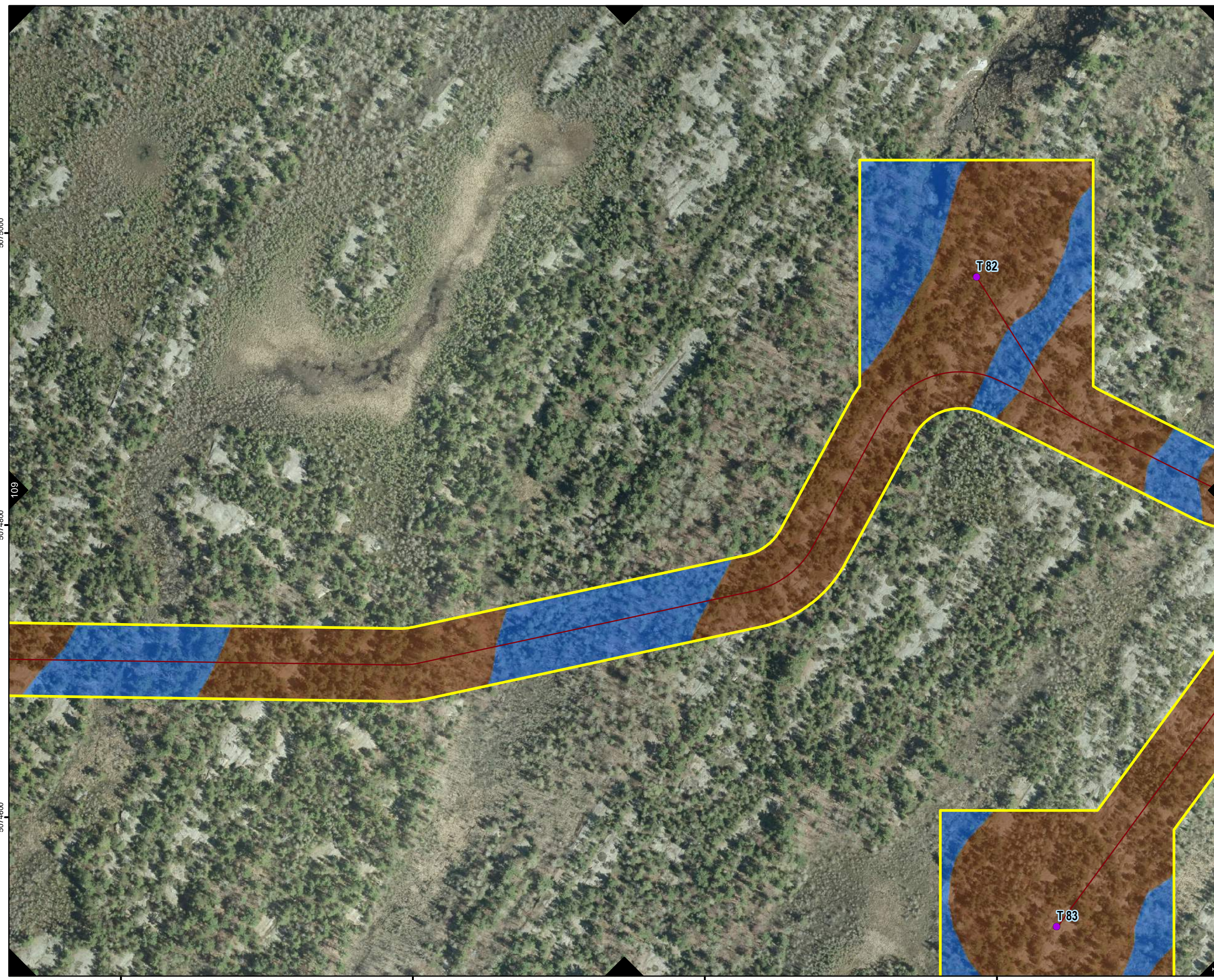
Methods and Results of the Stage 2
Archaeological Assessment and Photo Locations

September 2015	1:2,500	Datum: NAD83 Zone 17 Source: Stantec, OBM, LIO
P#: 60341251	V#:	

**Figure 7
Plate 107 of 112**

This drawing has been prepared for the use of AECOM's client and may not be used, reproduced or relied upon by third parties, except as agreed by AECOM and its client, as required by law or for use by governmental reviewing agencies. AECOM accepts no responsibility, and denies any liability whatsoever, to any party that modifies this drawing without AECOM's express written consent.

Map creation: C:\PROJ\CT\60341251\000 - HF\NGIS\Design\AA-Stage2\WEC_Results.mxd
Date saved: 18/09/2015 11:42:42 AM



③ Photo Location and Direction

Areas of Archaeological Potential

- Test Pit Survey 5m Interval

Areas of Low Archaeological Potential

- Exposed Bedrock
- Steeply Sloped
- Visibly Disturbed
- Wet / Poorly Drained

HIWEC Infrastructure

- Wind Turbine Generators
- Route A Off Reserve Transmission Line
- Route A On Reserve Transmission Line
- Off Reserve Transmission Line
- On Reserve Transmission Line
- Access Roads & Collector Lines
- HIWEC Location / Area of Investigation
- Construction Compounds & Laydown Yards
- Transformer Station Areas and Potential
- Operation and Maintenance (O&M) Building Locations

Base Layers

- Railway
- Henvey Inlet First Nation Reserve No.2

0 25 50 100
Meters

**Stage 2 Archaeological Assessment
Henvey Inlet Wind Energy Centre**

Methods and Results of the Stage 2
Archaeological Assessment and Photo Locations

September 2015	1:2,500	Datum: NAD83 Zone 17 Source: Stantec, OBM, LIO
P#: 60341251	V#:	

**Figure 7
Plate 108 of 112**

This drawing has been prepared for the use of AECOM's client and may not be used, reproduced or relied upon by third parties, except as agreed by AECOM and its client, as required by law or for use by governmental reviewing agencies. AECOM accepts no responsibility, and denies any liability whatsoever, to any party that modifies this drawing without AECOM's express written consent.

Map creation: C:\PROJ\CT\60341251\000 - HF\NGIS\Design\AA-Stage2\WEC_Results.mxd
Date saved: 18/08/2015 11:42:42 AM

5075000

109

5074800

5074600

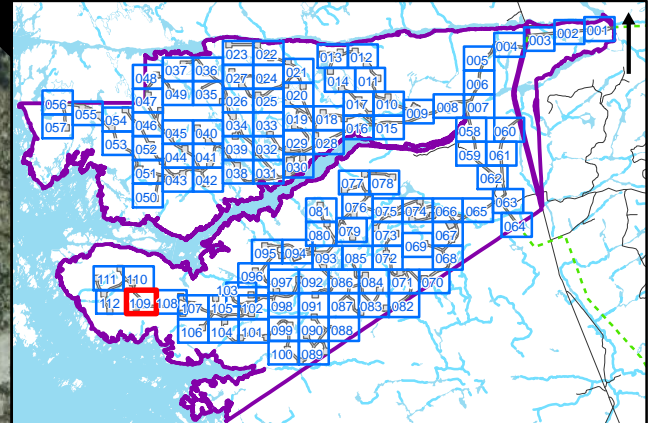
524000

524200

524400

524600

107



③ Photo Location and Direction

Areas of Archaeological Potential

- Test Pit Survey 5m Interval

Areas of Low Archaeological Potential

- Exposed Bedrock
- Steeply Sloped
- Visibly Disturbed
- Wet / Poorly Drained

HIWEC Infrastructure

- Wind Turbine Generators
- Route A Off Reserve Transmission Line
- Route A On Reserve Transmission Line
- Off Reserve Transmission Line
- On Reserve Transmission Line
- Access Roads & Collector Lines
- HIWEC Location / Area of Investigation
- Construction Compounds & Laydown Yards
- Transformer Station Areas and Potential
- Operation and Maintenance (O&M) Building Locations

Base Layers

- Railway
- Henvey Inlet First Nation Reserve No.2

0 25 50 100
Meters

**Stage 2 Archaeological Assessment
Henvey Inlet Wind Energy Centre**

**Methods and Results of the Stage 2
Archaeological Assessment and Photo Locations**

September 2015	1:2,500	Datum: NAD83 Zone 17 Source: Stantec, OBM, LIO
P#: 60341251	V#:	

**Figure 7
Plate 109 of 112**

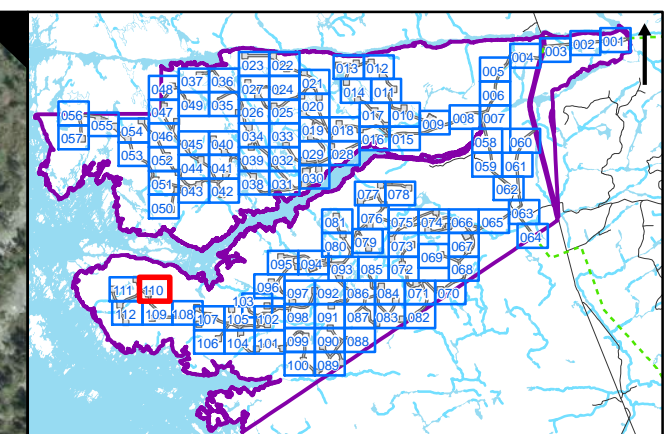
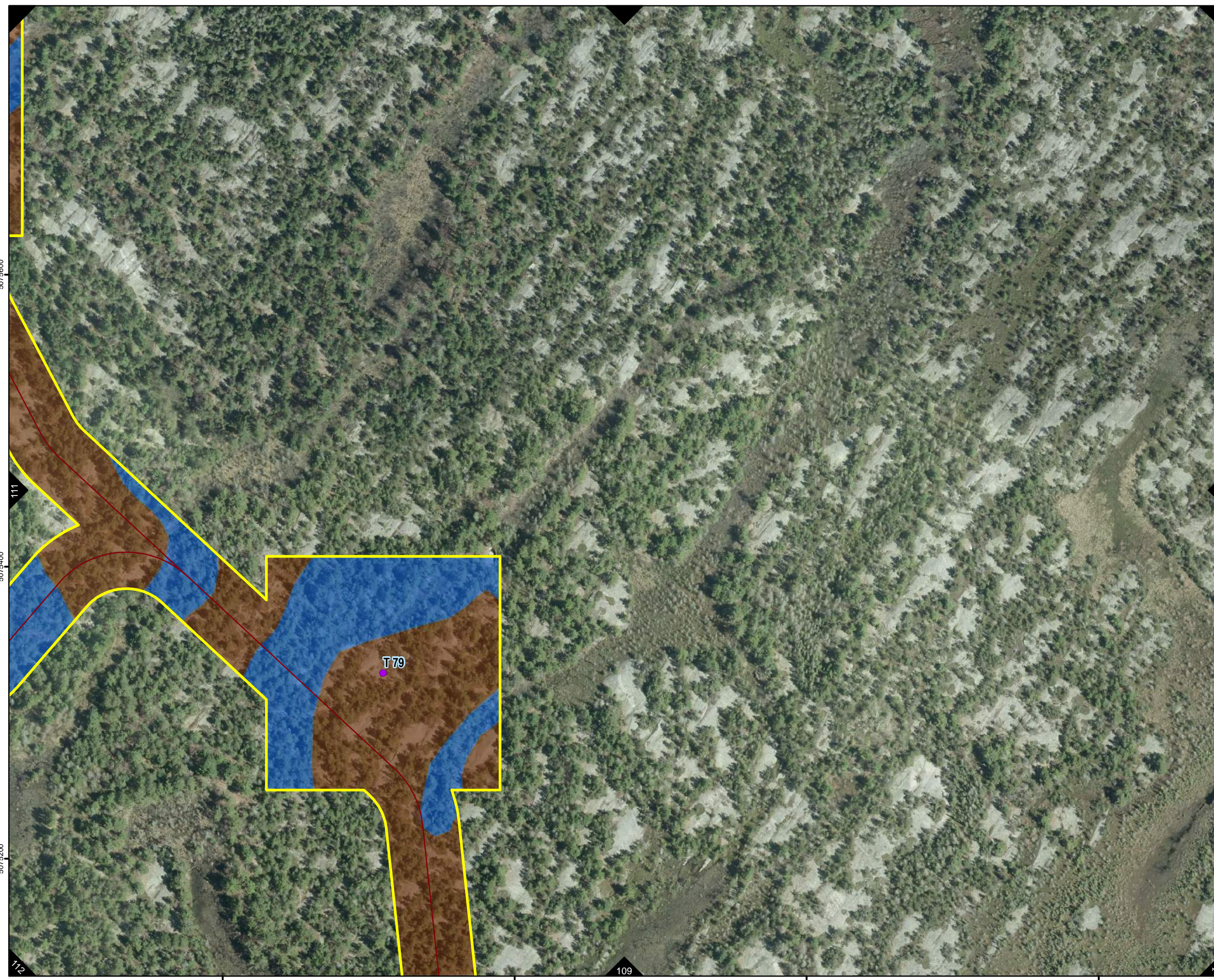
This drawing has been prepared for the use of AECOM's client and may not be used, reproduced or relied upon by third parties, except as agreed by AECOM and its client, as required by law or for use by governmental reviewing agencies. AECOM accepts no responsibility, and denies any liability whatsoever, to any party that modifies this drawing without AECOM's express written consent.

110 110 112 108

5075000 5074800 5074600

523200 523400 523600 523800

Map creation: C:\PROJ\CT\60341251\000 - HFN\GIS\Design\AA-Stage2\WEC_Results.mxd
Date saved: 18/09/2015 11:42:42 AM



③ Photo Location and Direction

Areas of Archaeological Potential

- Test Pit Survey 5m Interval

Areas of Low Archaeological Potential

- Exposed Bedrock
- Steeply Sloped
- Visibly Disturbed
- Wet / Poorly Drained

HIWEC Infrastructure

- Wind Turbine Generators
- Route A Off Reserve Transmission Line
- Route A On Reserve Transmission Line
- Off Reserve Transmission Line
- On Reserve Transmission Line
- Access Roads & Collector Lines
- HIWEC Location / Area of Investigation
- Construction Compounds & Laydown Yards
- Transformer Station Areas and Potential Operation and Maintenance (O&M) Building Locations

Base Layers

- Railway
- Henvey Inlet First Nation Reserve No.2

0 25 50 100
Meters

**Stage 2 Archaeological Assessment
Henvey Inlet Wind Energy Centre**

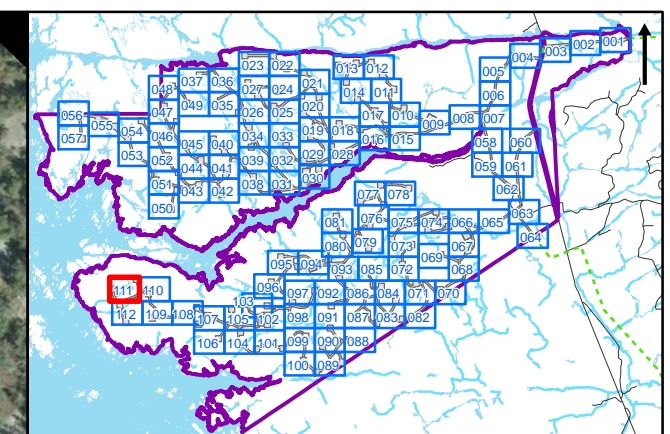
**Methods and Results of the Stage 2
Archaeological Assessment and Photo Locations**

September 2015	1:2,500	Datum: NAD83 Zone 17 Source: Stantec, OBM, LIO
P#: 60341251	V#:	

**Figure 7
Plate 110 of 112**

This drawing has been prepared for the use of AECOM's client and may not be used, reproduced or relied upon by third parties, except as agreed by AECOM and its client, as required by law or for use by governmental reviewing agencies. AECOM accepts no responsibility, and denies any liability whatsoever, to any party that modifies this drawing without AECOM's express written consent.

Map creation: © PROPOSED CT 500000000 - HFN GIS/Design/AA-Stage2/WEC_Results.mxd
Date saved: 18/09/2015 11:42:42 AM



③ Photo Location and Direction

Areas of Archaeological Potential

- Test Pit Survey 5m Interval

Areas of Low Archaeological Potential

- Exposed Bedrock
- Steeply Sloped
- Visibly Disturbed
- Wet / Poorly Drained

HIWEC Infrastructure

- Wind Turbine Generators
- Route A Off Reserve Transmission Line
- Route A On Reserve Transmission Line
- Off Reserve Transmission Line
- On Reserve Transmission Line
- Access Roads & Collector Lines
- HIWEC Location / Area of Investigation
- Construction Compounds & Laydown Yards
- Transformer Station Areas and Potential Operation and Maintenance (O&M) Building Locations

Base Layers

- Railway
- Henvey Inlet First Nation Reserve No. 2

0 25 50 100
Meters

**Stage 2 Archaeological Assessment
Henvey Inlet Wind Energy Centre**

Methods and Results of the Stage 2
Archaeological Assessment and Photo Locations

September 2015	1:2,600	Datum: NAD83 Zone 17 Source: Stantec, OBM, LIO
P#: 60341251	V#:	

**Figure 7
Plate 111 of 112**

This drawing has been prepared for the use of AECOM's client and may not be used, reproduced or relied upon by third parties, except as agreed by AECOM and its client, as required by law or for use by governmental reviewing agencies. AECOM accepts no responsibility, and denies any liability whatsoever, to any party that modifies this drawing without AECOM's express written consent.

Map creation: © PROPOSED CT 5/20/2009 - HFNGIS\Design\AA-Stage2\WEC_Results.mxd
Date saved: 18/09/2015 11:42:42 AM

5075600

5075400

5075200

522400

522600

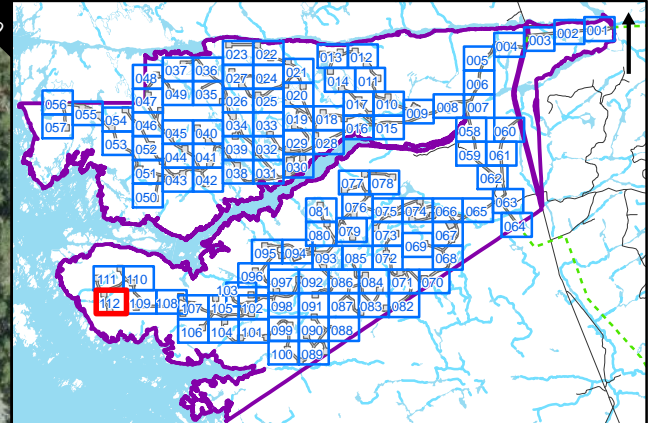
522800

523000

112

112

110



③ Photo Location and Direction

Areas of Archaeological Potential

- Test Pit Survey 5m Interval

Areas of Low Archaeological Potential

- Exposed Bedrock
- Steeply Sloped
- Visibly Disturbed
- Wet / Poorly Drained

HIWEC Infrastructure

- Wind Turbine Generators
- Route A Off Reserve Transmission Line
- Route A On Reserve Transmission Line
- Off Reserve Transmission Line
- On Reserve Transmission Line
- Access Roads & Collector Lines
- HIWEC Location / Area of Investigation
- Construction Compounds & Laydown Yards
- Transformer Station Areas and Potential
- Operation and Maintenance (O&M) Building Locations

Base Layers

- Railway
- Henvey Inlet First Nation Reserve No.2

0 25 50 100
Meters

**Stage 2 Archaeological Assessment
Henvey Inlet Wind Energy Centre**

**Methods and Results of the Stage 2
Archaeological Assessment and Photo Locations**

September 2015	1:2,600	Datum: NAD83 Zone 17 Source: Stantec, OBM, LIO
P#: 60341251	V#:	

**Figure 7
Plate 112 of 112**

This drawing has been prepared for the use of AECOM's client and may not be used, reproduced or relied upon by third parties, except as agreed by AECOM and its client, as required by law or for use by governmental reviewing agencies. AECOM accepts no responsibility, and denies any liability whatsoever, to any party that modifies this drawing without AECOM's express written consent.

Map creation: C:\PROJ\CT\60341251\000 - HF\NGIS\Design\AA-Stage2\WEC_Results.mxd Date saved: 18/09/2015 11:42:42 AM