



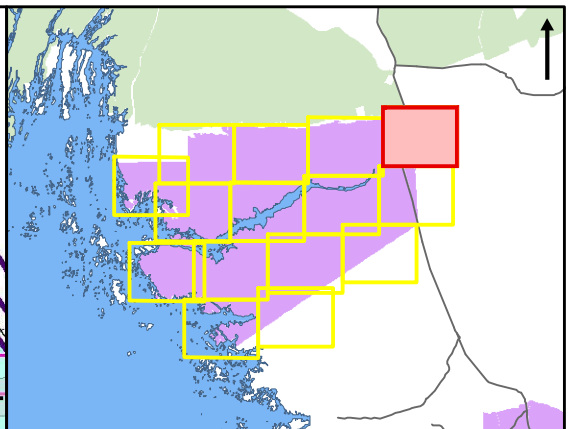
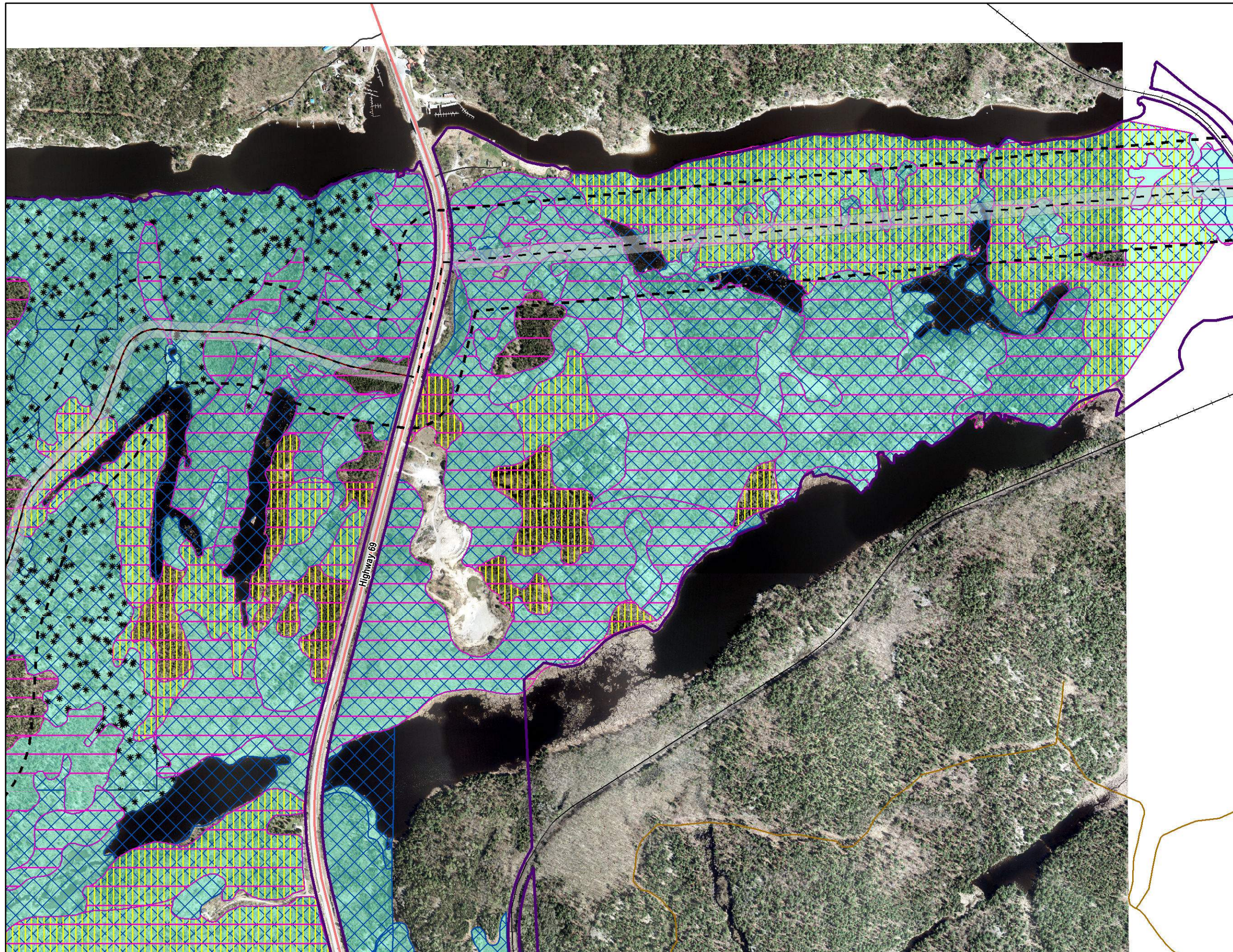
Henvey Inlet Wind LP

Henvey Inlet Wind

Henvey Inlet Wind Energy Centre

Suitable Habitat Maps for Species at Risk Groups

Final



- SAR Birds***
- Suitable Habitat for Canada Warbler
 - Suitable Habitat for Olive-sided Flycatcher
 - Suitable Habitat for Kirtland's Warbler
 - Suitable Habitat for Common Nighthawk
 - Suitable Habitat for Eastern Whip-poor-will
- HIWEC Infrastructure**
- Wind Turbine Generators
 - MET Towers
 - Off-Reserve Transmission Line
 - On-Reserve Transmission Line
 - Access Roads & Collector Lines
 - HIWEC Location / Area of Investigation
 - 120m from HIWEC Location
 - Construction Compounds & Laydown Yards
 - Transformer Station Areas and Potential Operation and Maintenance (O&M) Building Locations
- Base Layers**
- Major Roads
 - Highway
 - Trails
 - Railway
 - Henvey Inlet First Nation Reserve No.2

*All Data presented is based on raw and GIS data collected by AECOM staff during the 2014-2015 season. Some suitable habitat layers have been manipulated by NRSI.

0 0.1 0.2 0.4
Kilometers

Henvey Inlet Wind Energy Centre

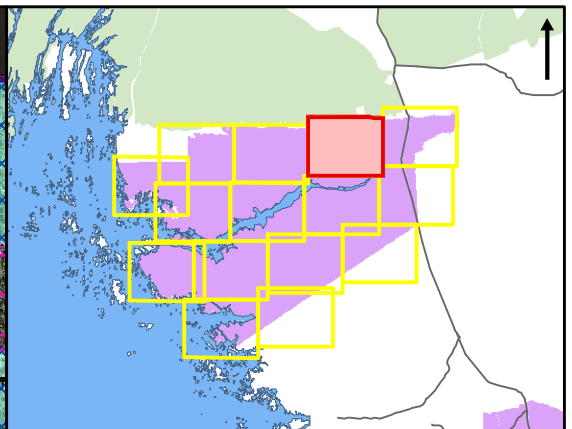

Suitable Habitat for Bird SAR

November 2015	1:10,000	Datum: NAD 83, Zone 17 Source: AECOM, NRSI, LIO
---------------	----------	--

P#: 60341251	V#:
Figure 6-1a	

This drawing has been prepared for the use of AECOM's client and may not be used, reproduced or relied upon by third parties, except as agreed by AECOM and its client, as required by law or for use by governmental reviewing agencies. AECOM accepts no responsibility, and denies any liability whatsoever, to any party that modifies this drawing without AECOM's express written consent.

Map location: F:\AECOM\Work\60341251\Henvey Wind\Design\Final_Report\Review\Requested\Review_SAR_Birds_20151008.mxd Date saved: 11/26/2015 12:55:08 PM



- SAR Birds***
- Suitable Habitat for Canada Warbler
 - Suitable Habitat for Olive-sided Flycatcher
 - Suitable Habitat for Kirtland's Warbler
 - Suitable Habitat for Common Nighthawk
 - Suitable Habitat for Eastern Whip-poor-will
- HIWEC Infrastructure**
- Wind Turbine Generators
 - MET Towers
 - Off-Reserve Transmission Line
 - - On-Reserve Transmission Line
 - Access Roads & Collector Lines
 - HIWEC Location / Area of Investigation
 - 120m from HIWEC Location
 - Construction Compounds & Laydown Yards
 - Transformer Station Areas and Potential
 - Operation and Maintenance (O&M) Building Locations
- Base Layers**
- Major Roads
 - Highway
 - Trails
 - Railway
 - Henvey Inlet First Nation Reserve No.2

*All Data presented is based on raw and GIS data collected by AECOM staff during the 2014-2015 season. Some suitable habitat layers have been manipulated by NRSI.

0 0.1 0.2 0.4
Kilometers

Henvey Inlet Wind Energy Centre

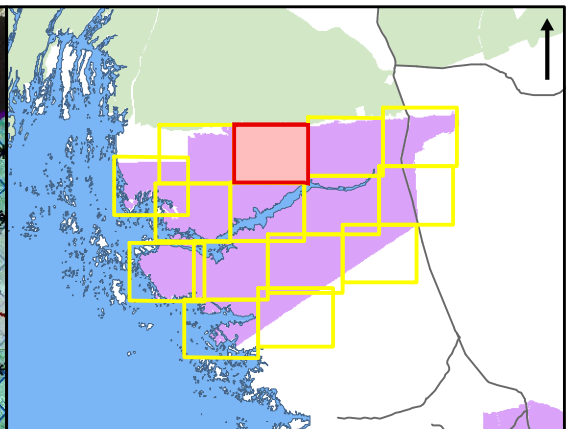

Suitable Habitat for Bird SAR

November 2015	1:10,000	Datum: NAD 83, Zone 17 Source: AECOM, NRSI, LIO
---------------	----------	--

P#: 60341251	V#:	
Figure 6-1b		

This drawing has been prepared for the use of AECOM's client and may not be used, reproduced or relied upon by third parties, except as agreed by AECOM and its client, as required by law or for use by governmental reviewing agencies. AECOM accepts no responsibility, and denies any liability whatsoever, to any party that modifies this drawing without AECOM's express written consent.

Map location: F:\AECOM\Work\60341251\Henvey Wind\Design\Final_Report\Review\RequestedReview_SAR_Birds_20151008.mxd Date saved: 11/26/2015 12:55:08 PM



- SAR Birds***
- Suitable Habitat for Canada Warbler
 - Suitable Habitat for Olive-sided Flycatcher
 - Suitable Habitat for Kirtland's Warbler
 - Suitable Habitat for Common Nighthawk
 - Suitable Habitat for Eastern Whip-poor-will
- HIWEC Infrastructure**
- Wind Turbine Generators
 - MET Towers
 - Off-Reserve Transmission Line
 - On-Reserve Transmission Line
 - Access Roads & Collector Lines
 - HIWEC Location / Area of Investigation
 - 120m from HIWEC Location
 - Construction Compounds & Laydown Yards
 - Transformer Station Areas and Potential
 - Operation and Maintenance (O&M) Building Locations
- Base Layers**
- Major Roads
 - Highway
 - Trails
 - Railway
 - Henvey Inlet First Nation Reserve No.2

*All Data presented is based on raw and GIS data collected by AECOM staff during the 2014-2015 season. Some suitable habitat layers have been manipulated by NRSI.

0 0.1 0.2 0.4
Kilometers

Henvey Inlet Wind Energy Centre

Suitable Habitat for Bird SAR

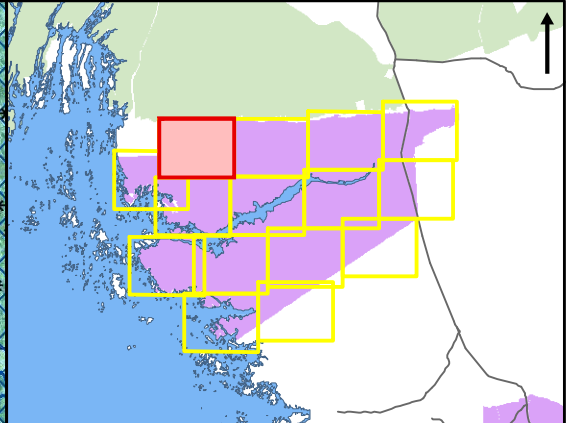

November 2015	1:10,000	Datum: NAD 83, Zone 17 Source: AECOM, NRSI, LIO
---------------	----------	--

P#: 60341251	V#:
--------------	-----

Figure 6-1c

This drawing has been prepared for the use of AECOM's client and may not be used, reproduced or relied upon by third parties, except as agreed by AECOM and its client, as required by law or for use by governmental reviewing agencies. AECOM accepts no responsibility, and denies any liability whatsoever, to any party that modifies this drawing without AECOM's express written consent.

Map Location: F:\AECOM\Work\60341251\Henvey Wind\Design\Final_Report\Review\RequestedReview_SAR_Birds_20151008.mxd Date Saved: 11/26/2015 12:55:08 PM



- SAR Birds***
- Suitable Habitat for Canada Warbler
 - Suitable Habitat for Olive-sided Flycatcher
 - Suitable Habitat for Kirtland's Warbler
 - Suitable Habitat for Common Nighthawk
 - Suitable Habitat for Eastern Whip-poor-will
- HIWEC Infrastructure**
- Wind Turbine Generators
 - MET Towers
 - Off-Reserve Transmission Line
 - On-Reserve Transmission Line
 - Access Roads & Collector Lines
 - HIWEC Location / Area of Investigation
 - 120m from HIWEC Location
 - Construction Compounds & Laydown Yards
 - Transformer Station Areas and Potential
 - Operation and Maintenance (O&M) Building Locations
- Base Layers**
- Major Roads
 - Highway
 - Trails
 - Railway
 - Henvey Inlet First Nation Reserve No.2

*All Data presented is based on raw and GIS data collected by AECOM staff during the 2014-2015 season. Some suitable habitat layers have been manipulated by NRSI.

0 0.1 0.2 0.4
Kilometers

Henvey Inlet Wind Energy Centre

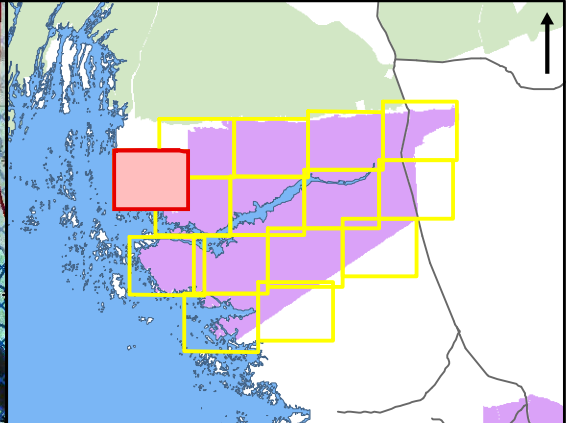

Suitable Habitat for Bird SAR

November 2015	1:10,000	Datum: NAD 83, Zone 17 Source: AECOM, NRSI, LIO
P#: 60341251	V#:	

Figure 6-1d	
--------------------	--

This drawing has been prepared for the use of AECOM's client and may not be used, reproduced or relied upon by third parties, except as agreed by AECOM and its client, as required by law or for use by governmental reviewing agencies. AECOM accepts no responsibility, and denies any liability whatsoever, to any party that modifies this drawing without AECOM's express written consent.

Map Location: F:\AECOM\AECOM\60341251\3333300 - Henvey WindDesign\Final_Report\Review_Requested\Review_SAR_Birds_20151008.mxd
Date Saved: 11/26/2015 12:55:08 PM



- SAR Birds***
- Suitable Habitat for Canada Warbler
 - Suitable Habitat for Olive-sided Flycatcher
 - Suitable Habitat for Kirtland's Warbler
 - Suitable Habitat for Common Nighthawk
 - Suitable Habitat for Eastern Whip-poor-will
- HIWEC Infrastructure**
- Wind Turbine Generators
 - MET Towers
 - Off-Reserve Transmission Line
 - On-Reserve Transmission Line
 - Access Roads & Collector Lines
 - HIWEC Location / Area of Investigation
 - 120m from HIWEC Location
 - Construction Compounds & Laydown Yards
 - Transformer Station Areas and Potential
 - Operation and Maintenance (O&M) Building Locations
- Base Layers**
- Major Roads
 - Highway
 - Trails
 - Railway
 - Henvey Inlet First Nation Reserve No.2

*All Data presented is based on raw and GIS data collected by AECOM staff during the 2014-2015 season. Some suitable habitat layers have been manipulated by NRSI.

0 0.1 0.2 0.4
Kilometers

Henvey Inlet Wind Energy Centre

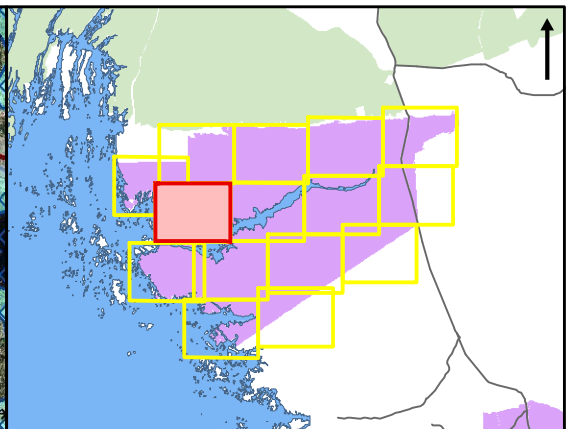

Suitable Habitat for Bird SAR

November 2015	1:10,000	Datum: NAD 83, Zone 17 Source: AECOM, NRSI, LIO
---------------	----------	--

P#: 60341251	V#:	
Figure 6-1e		

This drawing has been prepared for the use of AECOM's client and may not be used, reproduced or relied upon by third parties, except as agreed by AECOM and its client, as required by law or for use by governmental reviewing agencies. AECOM accepts no responsibility, and denies any liability whatsoever, to any party that modifies this drawing without AECOM's express written consent.

Map location: F:\AECOM\AECOM\60341251\Henvey Wind\Design\Final_Report\Review\RequestedReview_SAR_Birds_20151008.mxd Date saved: 11/26/2015 12:55:08 PM



SAR Birds*

- Suitable Habitat for Canada Warbler
- Suitable Habitat for Olive-sided Flycatcher
- Suitable Habitat for Kirtland's Warbler
- Suitable Habitat for Common Nighthawk
- Suitable Habitat for Eastern Whip-poor-will

HIWEC Infrastructure

- Wind Turbine Generators
- MET Towers
- Off-Reserve Transmission Line
- On-Reserve Transmission Line
- Access Roads & Collector Lines
- HIWEC Location / Area of Investigation
- 120m from HIWEC Location
- Construction Compounds & Laydown Yards
- Transformer Station Areas and Potential
- Operation and Maintenance (O&M) Building Locations

Base Layers

- Major Roads
- Highway
- Trails
- Railway
- Henvey Inlet First Nation Reserve No.2

*All Data presented is based on raw and GIS data collected by AECOM staff during the 2014-2015 season. Some suitable habitat layers have been manipulated by NRSI.

0 0.1 0.2 0.4
Kilometers

Henvey Inlet Wind Energy Centre

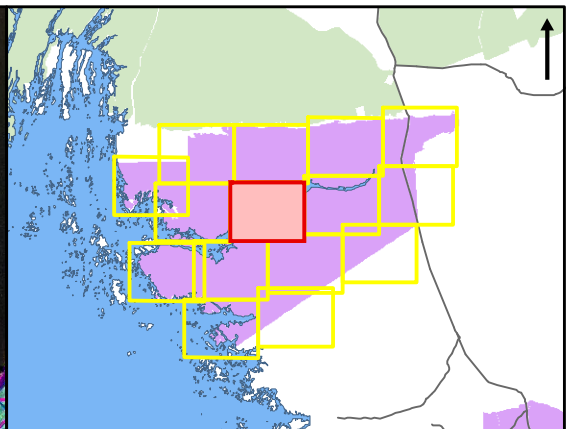

Suitable Habitat for Bird SAR

November 2015	1:10,000	Datum: NAD 83, Zone 17 Source: AECOM, NRSI, LIO
---------------	----------	--

P#: 60341251	V#:	
--------------	-----	--

This drawing has been prepared for the use of AECOM's client and may not be used, reproduced or relied upon by third parties, except as agreed by AECOM and its client, as required by law or for use by governmental reviewing agencies. AECOM accepts no responsibility, and denies any liability whatsoever, to any party that modifies this drawing without AECOM's express written consent.

Map Location: F:\AECOM\AECOM\60341251\Henvey WindDesign\Final Report\Review\RequestedReview_SAR_Birds_20151008.mxd
Date Saved: 11/26/2015 12:55:08 PM



- SAR Birds***
- Suitable Habitat for Canada Warbler
 - Suitable Habitat for Olive-sided Flycatcher
 - Suitable Habitat for Kirtland's Warbler
 - Suitable Habitat for Common Nighthawk
 - Suitable Habitat for Eastern Whip-poor-will
- HIWEC Infrastructure**
- Wind Turbine Generators
 - MET Towers
 - Off-Reserve Transmission Line
 - On-Reserve Transmission Line
 - Access Roads & Collector Lines
 - HIWEC Location / Area of Investigation
 - 120m from HIWEC Location
 - Construction Compounds & Laydown Yards
 - Transformer Station Areas and Potential
 - Operation and Maintenance (O&M) Building Locations
- Base Layers**
- Major Roads
 - Highway
 - Trails
 - Railway
 - Henvey Inlet First Nation Reserve No.2

*All Data presented is based on raw and GIS data collected by AECOM staff during the 2014-2015 season. Some suitable habitat layers have been manipulated by NRSI.

0 0.1 0.2 0.4
Kilometers

Henvey Inlet Wind Energy Centre

Suitable Habitat for Bird SAR

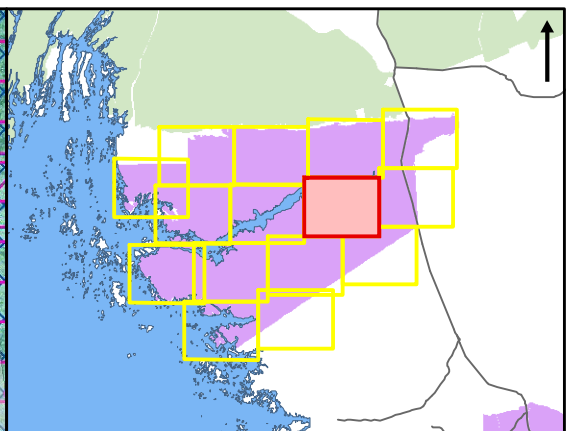

November 2015	1:10,000	Datum: NAD 83, Zone 17 Source: AECOM, NRSI, LIO
---------------	----------	--

#: 60341251	V#:
-------------	-----

Figure 6-1g

This drawing has been prepared for the use of AECOM's client and may not be used, reproduced or relied upon by third parties, except as agreed by AECOM and its client, as required by law or for use by governmental reviewing agencies. AECOM accepts no responsibility, and denies any liability whatsoever, to any party that modifies this drawing without AECOM's express written consent.

Map Location: F:\AECOM\Work\60341251\Henvey Wind\Design\Final_Report\Review\RequestedReview_SAR_Birds_20151008.mxd Date Saved: 11/26/2015 12:55:08 PM



SAR Birds*

- Suitable Habitat for Canada Warbler
- Suitable Habitat for Olive-sided Flycatcher
- Suitable Habitat for Kirtland's Warbler
- Suitable Habitat for Common Nighthawk
- Suitable Habitat for Eastern Whip-poor-will

HIWEC Infrastructure

- Wind Turbine Generators
- MET Towers
- Off-Reserve Transmission Line
- - On-Reserve Transmission Line
- Access Roads & Collector Lines
- HIWEC Location / Area of Investigation
- 120m from HIWEC Location
- Construction Compounds & Laydown Yards
- Transformer Station Areas and Potential
- Operation and Maintenance (O&M) Building Locations

Base Layers

- Major Roads
- Highway
- Trails
- Railway
- Henvey Inlet First Nation Reserve No.2

*All Data presented is based on raw and GIS data collected by AECOM staff during the 2014-2015 season. Some suitable habitat layers have been manipulated by NRSI.

0 0.1 0.2 0.4
Kilometers

Henvey Inlet Wind Energy Centre

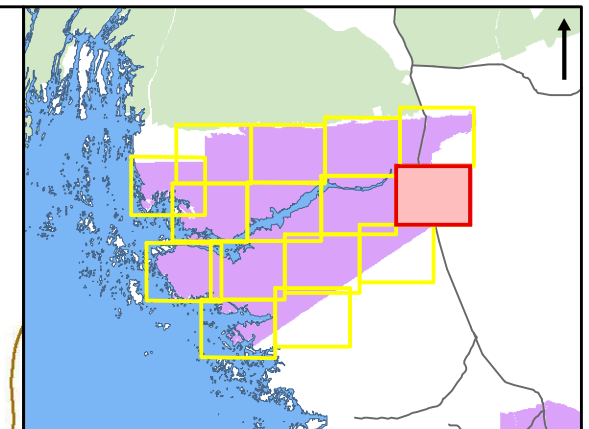
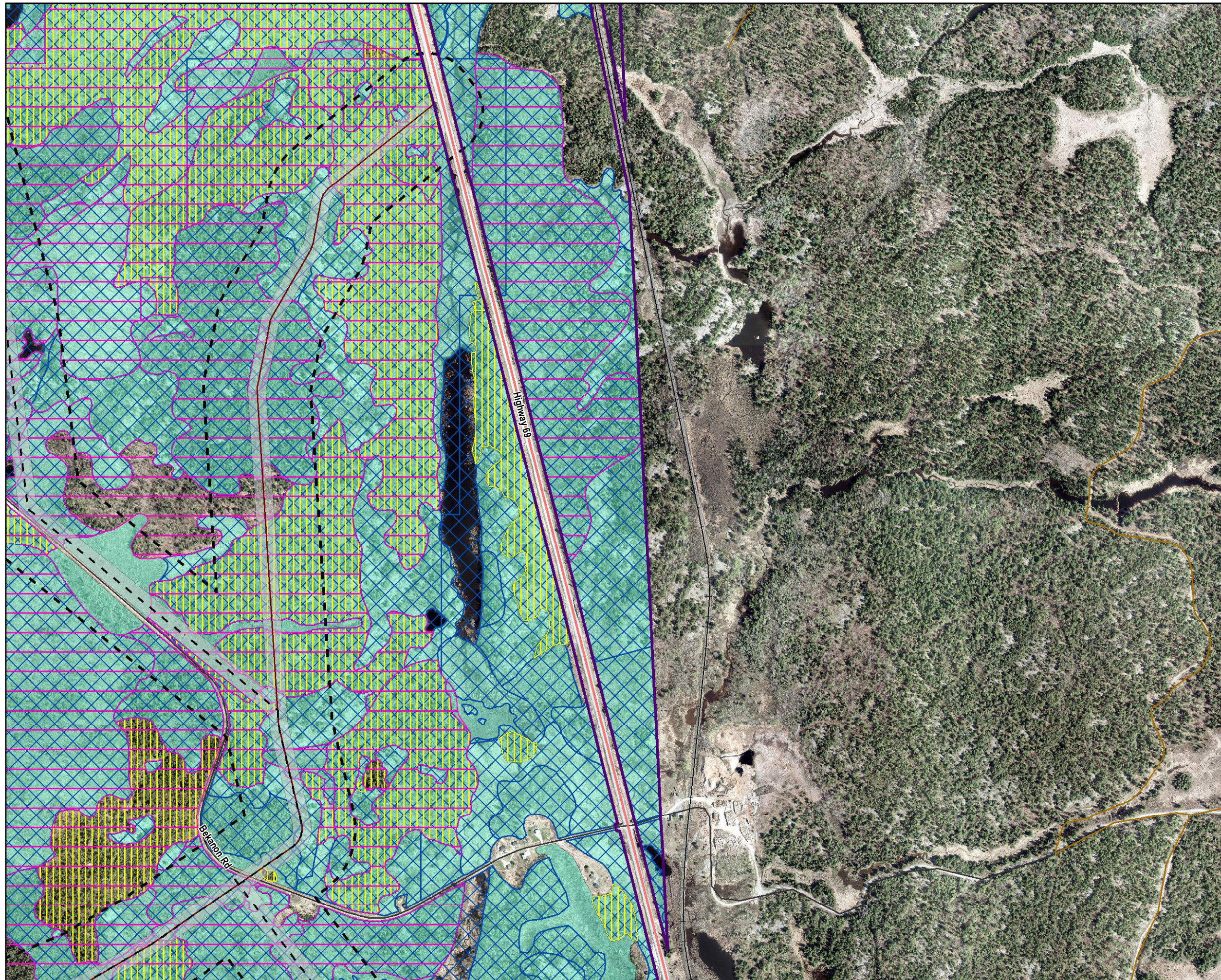
Suitable Habitat for Bird SAR

November 2015	1:10,000	Datum: NAD 83, Zone 17 Source: AECOM, NRSI, LIO
---------------	----------	--

P#: 60341251	V#:	
Figure 6-1h		

This drawing has been prepared for the use of AECOM's client and may not be used, reproduced or relied upon by third parties, except as agreed by AECOM and its client, as required by law or for use by governmental reviewing agencies. AECOM accepts no responsibility, and denies any liability whatsoever, to any party that modifies this drawing without AECOM's express written consent.

Map location: F:\AECOM\Work\60341251\Henvey Wind\Design\Final_Report\Review\RequestedReview_SAR_Birds_20151008.mxd Date saved: 11/26/2015 12:55:08 PM



- SAR Birds***
- Suitable Habitat for Canada Warbler
 - Suitable Habitat for Olive-sided Flycatcher
 - Suitable Habitat for Kirtland's Warbler
 - Suitable Habitat for Common Nighthawk
 - Suitable Habitat for Eastern Whip-poor-will
- HIWEC Infrastructure**
- Wind Turbine Generators
 - MET Towers
 - Off-Reserve Transmission Line
 - - On-Reserve Transmission Line
 - Access Roads & Collector Lines
 - HIWEC Location / Area of Investigation
 - 120m from HIWEC Location
 - Construction Compounds & Laydown Yards
 - Transformer Station Areas and Potential
 - Operation and Maintenance (O&M) Building Locations
- Base Layers**
- Major Roads
 - Highway
 - Trails
 - Railway
 - Henvey Inlet First Nation Reserve No.2

*All Data presented is based on raw and GIS data collected by AECOM staff during the 2014-2015 season. Some suitable habitat layers have been manipulated by NRSI.

0 0.1 0.2 0.4
Kilometers

Henvey Inlet Wind Energy Centre

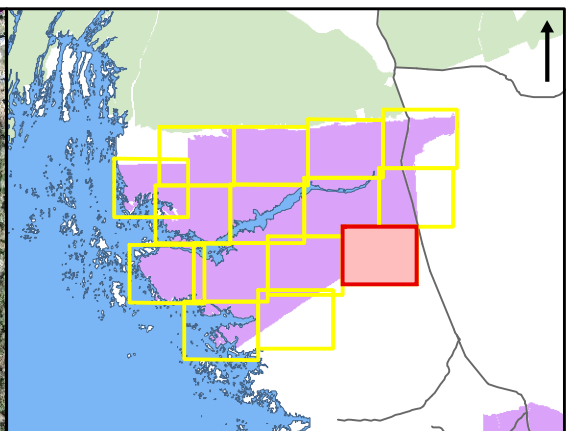
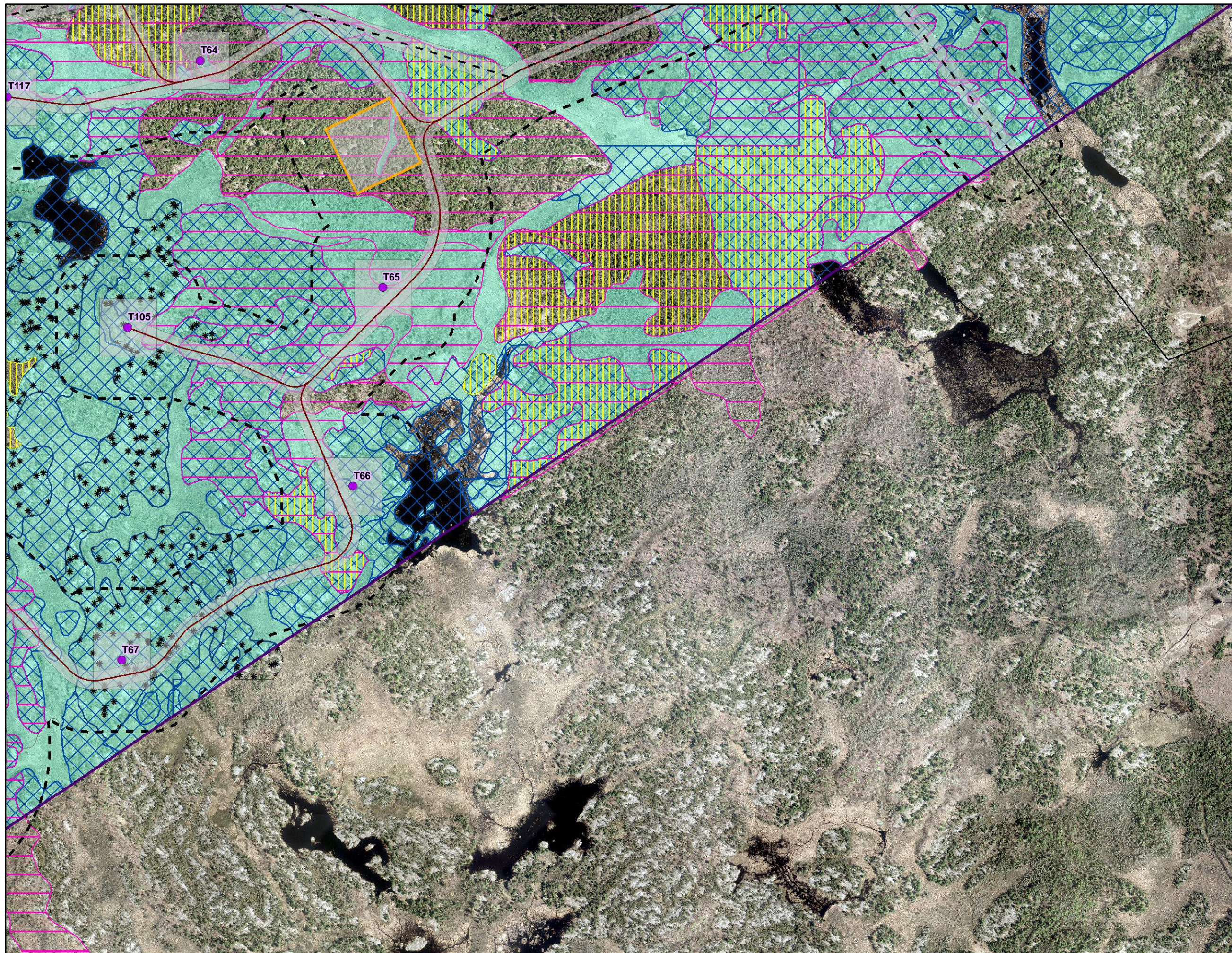
Suitable Habitat for Bird SAR

November 2015	1:10,000	Datum: NAD 83, Zone 17 Source: AECOM, NRSI, LIO
---------------	----------	--

P#: 60341251	V#:

This drawing has been prepared for the use of AECOM's client and may not be used, reproduced or relied upon by third parties, except as agreed by AECOM and its client, as required by law or for use by governmental reviewing agencies. AECOM accepts no responsibility, and denies any liability whatsoever, to any party that modifies this drawing without AECOM's express written consent.

Map location: F:\AECOM\Work\60341251\00 - Henvey Wind\Design\Final_Report\Review\RequestedReview_SAR_Birds_20151008.mxd
Date saved: 11/26/2015 12:55:08 PM



- SAR Birds***
- Suitable Habitat for Canada Warbler
 - Suitable Habitat for Olive-sided Flycatcher
 - Suitable Habitat for Kirtland's Warbler
 - Suitable Habitat for Common Nighthawk
 - Suitable Habitat for Eastern Whip-poor-will
- HIWEC Infrastructure**
- Wind Turbine Generators
 - MET Towers
 - Off-Reserve Transmission Line
 - On-Reserve Transmission Line
 - Access Roads & Collector Lines
 - HIWEC Location / Area of Investigation
 - 120m from HIWEC Location
 - Construction Compounds & Laydown Yards
 - Transformer Station Areas and Potential
 - Operation and Maintenance (O&M) Building Locations
- Base Layers**
- Major Roads
 - Highway
 - Trails
 - Railway
 - Henvey Inlet First Nation Reserve No.2

*All Data presented is based on raw and GIS data collected by AECOM staff during the 2014-2015 season. Some suitable habitat layers have been manipulated by NRSI.

0 0.1 0.2 0.4
Kilometers

Henvey Inlet Wind Energy Centre

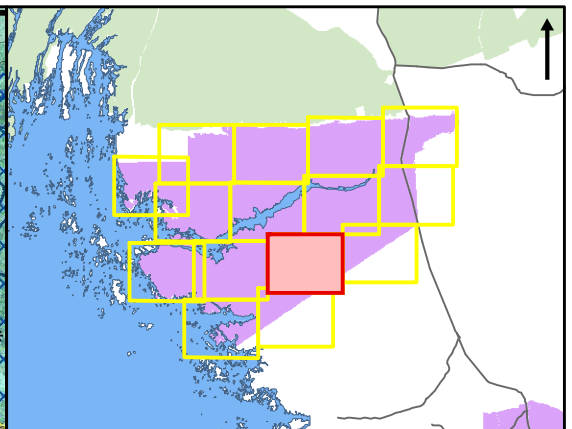

Suitable Habitat for Bird SAR

November 2015	1:10,000	Datum: NAD 83, Zone 17 Source: AECOM, NRSI, LIO
---------------	----------	--

P#: 60341251	V#:	
Figure 6-1j		

This drawing has been prepared for the use of AECOM's client and may not be used, reproduced or relied upon by third parties, except as agreed by AECOM and its client, as required by law or for use by governmental reviewing agencies. AECOM accepts no responsibility, and denies any liability whatsoever, to any party that modifies this drawing without AECOM's express written consent.

Map Location: F:\AECOM\AECOM\60341251\6034125100 - Henvey WindDesign\Final_Report\Review\RequestedReview_SAR_Birds_20151008.mxd
Date Saved: 11/26/2015 12:55:08 PM



SAR Birds*

- Suitable Habitat for Canada Warbler
- Suitable Habitat for Olive-sided Flycatcher
- Suitable Habitat for Kirtland's Warbler
- Suitable Habitat for Common Nighthawk
- Suitable Habitat for Eastern Whip-poor-will

HIWEC Infrastructure

- Wind Turbine Generators
- MET Towers
- Off-Reserve Transmission Line
- On-Reserve Transmission Line
- Access Roads & Collector Lines
- HIWEC Location / Area of Investigation
- 120m from HIWEC Location
- Construction Compounds & Laydown Yards
- Transformer Station Areas and Potential
- Operation and Maintenance (O&M) Building Locations

Base Layers

- Major Roads
- Highway
- Trails
- Railway
- Henvey Inlet First Nation Reserve No.2

* All Data presented is based on raw and GIS data collected by AECOM staff during the 2014-2015 season. Some suitable habitat layers have been manipulated by NRSI.

0 0.1 0.2 0.4
Kilometers

Henvey Inlet Wind Energy Centre

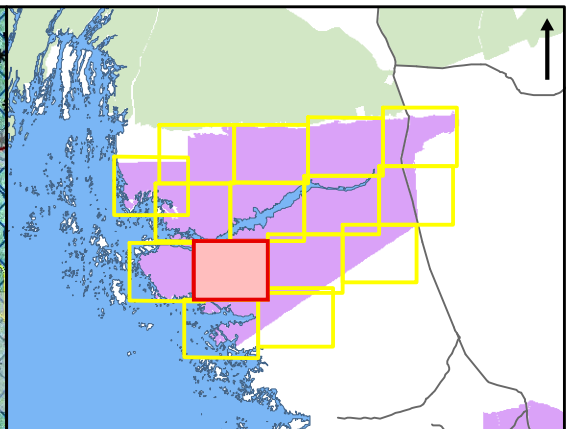

Suitable Habitat for Bird SAR

November 2015	1:10,000	Datum: NAD 83, Zone 17 Source: AECOM, NRSI, LIO
---------------	----------	--

P#: 60341251	V#:	
Figure 6-1k		

This drawing has been prepared for the use of AECOM's client and may not be used, reproduced or relied upon by third parties, except as agreed by AECOM and its client, as required by law or for use by governmental reviewing agencies. AECOM accepts no responsibility, and denies any liability whatsoever, to any party that modifies this drawing without AECOM's express written consent.

Map location: F:\AECOM\Work\60341251\Henvey Wind\Design\Final_Report\Review\RequestedReview_SAR_Birds_20151008.mxd Date saved: 11/26/2015 12:55:08 PM



- SAR Birds***
- Suitable Habitat for Canada Warbler
 - Suitable Habitat for Olive-sided Flycatcher
 - * * * Suitable Habitat for Kirtland's Warbler
 - Suitable Habitat for Common Nighthawk
 - Suitable Habitat for Eastern Whip-poor-will
- HIWEC Infrastructure**
- Wind Turbine Generators
 - MET Towers
 - Off-Reserve Transmission Line
 - - - On-Reserve Transmission Line
 - Access Roads & Collector Lines
 - HIWEC Location / Area of Investigation
 - 120m from HIWEC Location
 - Construction Compounds & Laydown Yards
 - Transformer Station Areas and Potential
 - Operation and Maintenance (O&M) Building Locations
- Base Layers**
- Major Roads
 - Highway
 - Trails
 - Railway
 - Henvey Inlet First Nation Reserve No.2

*All Data presented is based on raw and GIS data collected by AECOM staff during the 2014-2015 season. Some suitable habitat layers have been manipulated by NRSI.

0 0.1 0.2 0.4
Kilometers

Henvey Inlet Wind Energy Centre

Suitable Habitat for Bird SAR

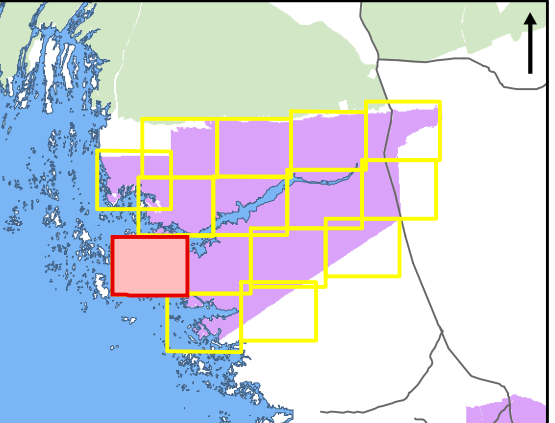

November 2015	1:10,000	Datum: NAD 83, Zone 17 Source: AECOM, NRSI, LIO
---------------	----------	--

#: 60341251	V#:
-------------	-----

Figure 6-11

This drawing has been prepared for the use of AECOM's client and may not be used, reproduced or relied upon by third parties, except as agreed by AECOM and its client, as required by law or for use by governmental reviewing agencies. AECOM accepts no responsibility, and denies any liability whatsoever, to any party that modifies this drawing without AECOM's express written consent.

Map location: F:\AECOM\AECOM\60341251\Henvey Wind\Design\Final_Report\Review\RequestedReview_SAR_Birds_20151008.mxd Date saved: 11/26/2015 12:55:08 PM



SAR Birds*

- Suitable Habitat for Canada Warbler
- Suitable Habitat for Olive-sided Flycatcher
- Suitable Habitat for Kirtland's Warbler
- Suitable Habitat for Common Nighthawk
- Suitable Habitat for Eastern Whip-poor-will

HIWEC Infrastructure

- Wind Turbine Generators
- MET Towers
- Off-Reserve Transmission Line
- On-Reserve Transmission Line
- Access Roads & Collector Lines
- HIWEC Location / Area of Investigation
- 120m from HIWEC Location
- Construction Compounds & Laydown Yards
- Transformer Station Areas and Potential
- Operation and Maintenance (O&M) Building Locations

Base Layers

- Major Roads
- Highway
- Trails
- Railway
- Henvey Inlet First Nation Reserve No.2

*All Data presented is based on raw and GIS data collected by AECOM staff during the 2014-2015 season. Some suitable habitat layers have been manipulated by NRSI.

0 0.1 0.2 0.4
Kilometers

Henvey Inlet Wind Energy Centre

Suitable Habitat for Bird SAR

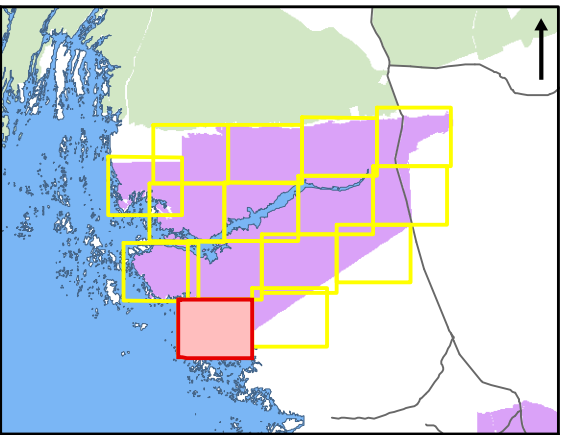

November 2015	1:10,000	Datum: NAD 83, Zone 17 Source: AECOM, NRSI, LIO
---------------	----------	--

P#: 60341251	V#:
--------------	-----

Figure 6-1m

This drawing has been prepared for the use of AECOM's client and may not be used, reproduced or relied upon by third parties, except as agreed by AECOM and its client, as required by law or for use by governmental reviewing agencies. AECOM accepts no responsibility, and denies any liability whatsoever, to any party that modifies this drawing without AECOM's express written consent.

Map Location: F:\AECOM\AECOM\60341251\Henvey Wind\Design\Final_Report\Review\RequestedReview_SAR_Birds_20151008.mxd
Date Saved: 11/26/2015 12:55:08 PM



- SAR Birds***
- Suitable Habitat for Canada Warbler
 - Suitable Habitat for Olive-sided Flycatcher
 - * Suitable Habitat for Kirtland's Warbler
 - Suitable Habitat for Common Nighthawk
 - Suitable Habitat for Eastern Whip-poor-will
- HIWEC Infrastructure**
- Wind Turbine Generators
 - MET Towers
 - Off-Reserve Transmission Line
 - - On-Reserve Transmission Line
 - Access Roads & Collector Lines
 - HIWEC Location / Area of Investigation
 - 120m from HIWEC Location
 - Construction Compounds & Laydown Yards
 - Transformer Station Areas and Potential
 - Operation and Maintenance (O&M) Building Locations
- Base Layers**
- Major Roads
 - Highway
 - Trails
 - Railway
 - Henvey Inlet First Nation Reserve No.2

*All Data presented is based on raw and GIS data collected by AECOM staff during the 2014-2015 season. Some suitable habitat layers have been manipulated by NRSI.

0 0.1 0.2 0.4
Kilometers

Henvey Inlet Wind Energy Centre

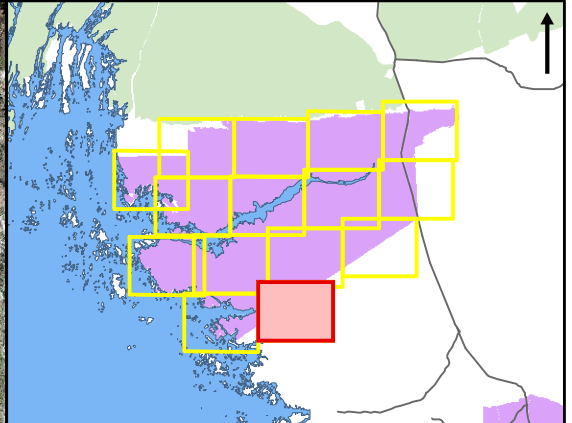
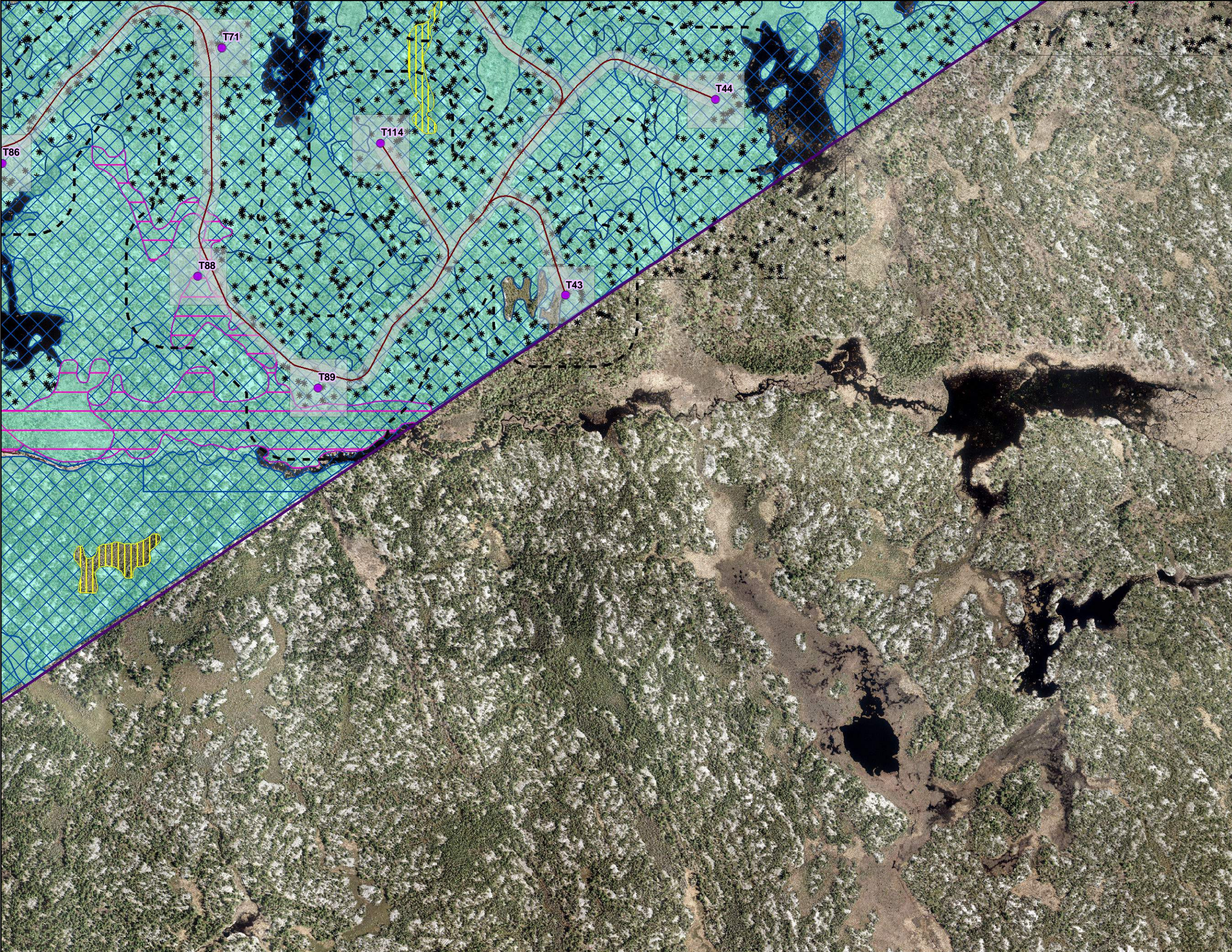
Suitable Habitat for Bird SAR

November 2015	1:10,000	Datum: NAD 83, Zone 17 Source: AECOM, NRSI, LIO
---------------	----------	--

P#: 60341251	V#:	
Figure 6-1n		

This drawing has been prepared for the use of AECOM's client and may not be used, reproduced or relied upon by third parties, except as agreed by AECOM and its client, as required by law or for use by governmental reviewing agencies. AECOM accepts no responsibility, and denies any liability whatsoever, to any party that modifies this drawing without AECOM's express written consent.

Map location: F:\AECOM\Work\60333200 - Henvey WindDesign\Final_Report\Review\RequestedReview_SAR_Birds_20151008.mxd Date saved: 11/26/2015 12:55:08 PM



- SAR Birds***
- Suitable Habitat for Canada Warbler
 - Suitable Habitat for Olive-sided Flycatcher
 - * * * Suitable Habitat for Kirtland's Warbler
 - Suitable Habitat for Common Nighthawk
 - Suitable Habitat for Eastern Whip-poor-will
- HIWEC Infrastructure**
- Wind Turbine Generators
 - MET Towers
 - Off-Reserve Transmission Line
 - - On-Reserve Transmission Line
 - Access Roads & Collector Lines
 - HIWEC Location / Area of Investigation
 - 120m from HIWEC Location
 - Construction Compounds & Laydown Yards
 - Transformer Station Areas and Potential
 - Operation and Maintenance (O&M) Building Locations
- Base Layers**
- Major Roads
 - Highway
 - Trails
 - Railway
 - Henvey Inlet First Nation Reserve No.2

*All Data presented is based on raw and GIS data collected by AECOM staff during the 2014-2015 season. Some suitable habitat layers have been manipulated by NRSI.

0 0.1 0.2 0.4
Kilometers

Henvey Inlet Wind Energy Centre

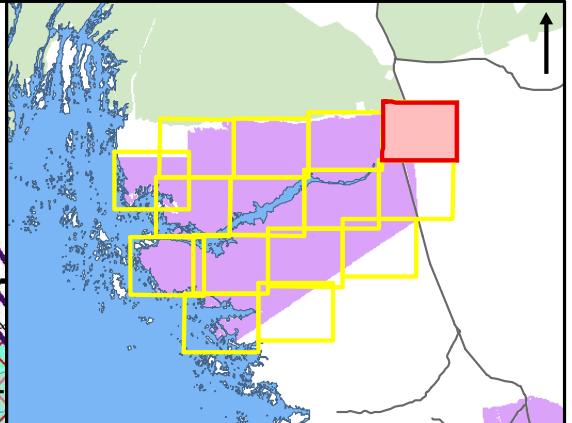
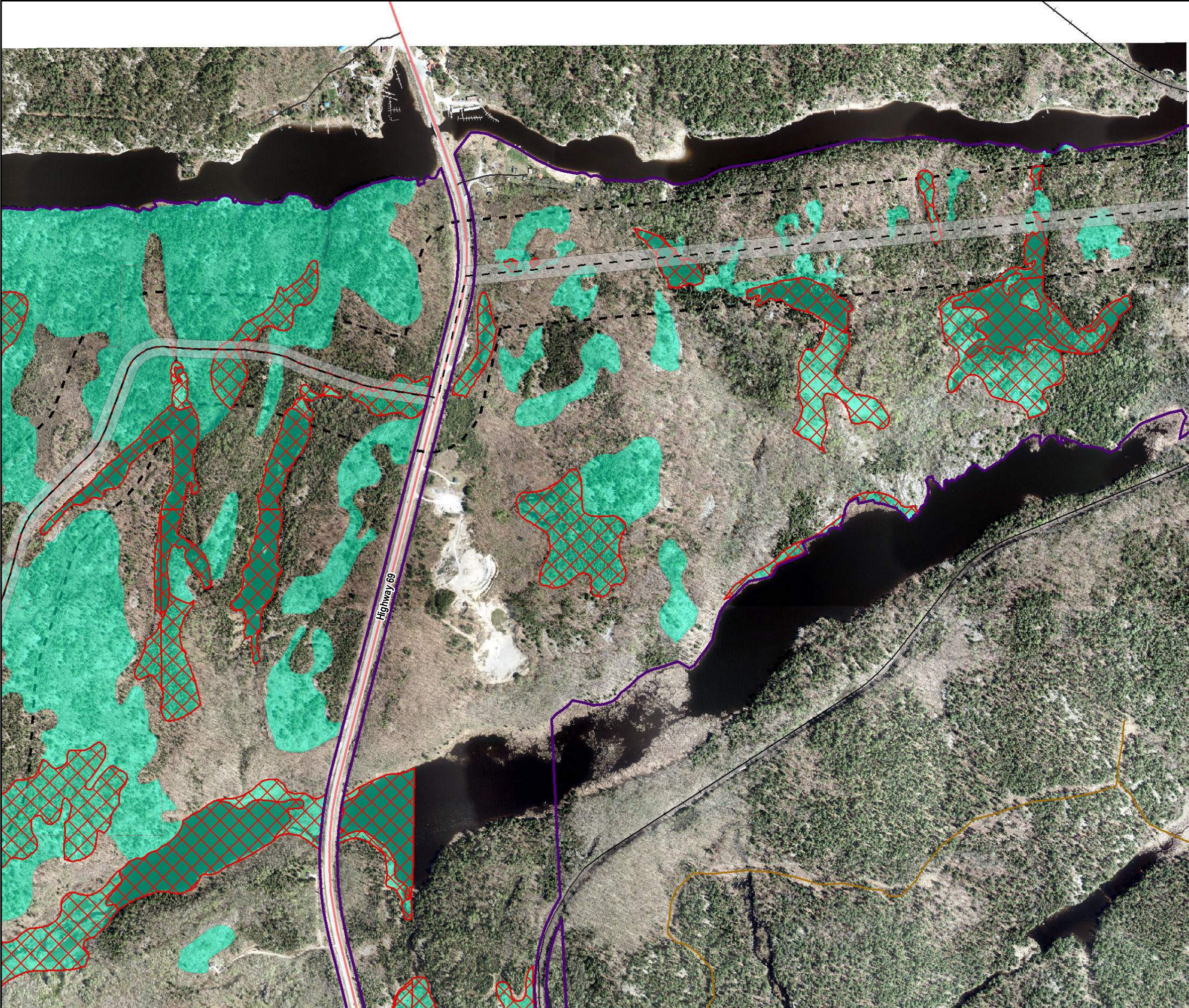
Suitable Habitat for Bird SAR

November 2015	1:10,000	Datum: NAD 83, Zone 17 Source: AECOM, NRSI, LIO
---------------	----------	--

P#: 60341251	V#:	
Figure 6-1o		

This drawing has been prepared for the use of AECOM's client and may not be used, reproduced or relied upon by third parties, except as agreed by AECOM and its client, as required by law or for use by governmental reviewing agencies. AECOM accepts no responsibility, and denies any liability whatsoever, to any party that modifies this drawing without AECOM's express written consent.

Map location: F:\AECOM\York60333200 - Henvey WindDesign\Final_Report\Review\RequestedReview_SAR_Birds_20151008.mxd Date saved: 11/26/2015 12:55:08 PM



- SAR Turtles***
- Suitable Habitat for Eastern Musk Turtle
 - Suitable Habitat for Blanding's Turtle
- HIWEC Infrastructure**
- Wind Turbine Generators
 - MET Towers
 - Off-Reserve Transmission Line
 - On-Reserve Transmission Line
 - Access Roads & Collector Lines
 - HIWEC Location / Area of Investigation
 - 120m from HIWEC Location
 - Construction Compounds & Laydown Yards
 - Transformer Station Areas and Potential Operation and Maintenance (O&M) Building Locations
- Base Layers**
- Major Roads
 - Highway
 - Trails
 - Railway
 - Henvey Inlet First Nation Reserve No.2

*All Data presented is based on raw and GIS data collected by AECOM staff during the 2014-2015 season. Suitable habitat layers for SAR have been manipulated by NRSI

0 0.1 0.2 0.4
Kilometers

Henvey Inlet Wind Energy Centre

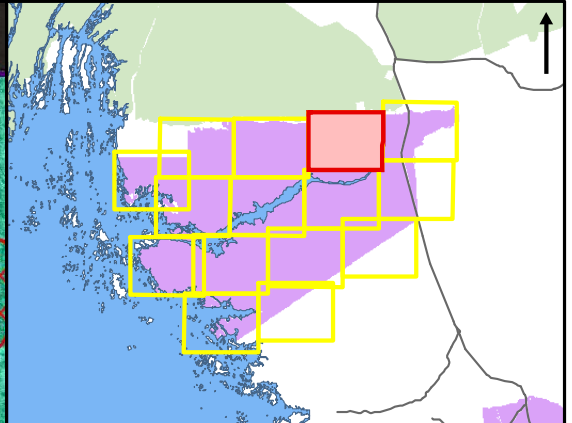

Suitable Habitat for Turtle SAR

November 2015	1:10,000	Datum: NAD 83, Zone 17 Source: Stantec 2013, LIO
---------------	----------	---

P#: 60341251	V#:	
Figure 6-2a		

This drawing has been prepared for the use of AECOM's client and may not be used, reproduced or relied upon by third parties, except as agreed by AECOM and its client, as required by law or for use by governmental reviewing agencies. AECOM accepts no responsibility, and denies any liability whatsoever, to any party that modifies this drawing without AECOM's express written consent.

Map location: F:\AECOM\Work\0333000 - Henvey Wind\Design\Final Report\Reviewer Requested Review_SAR_Turtles_20151008.mxd Date saved: 11/26/15 04:43:41 AM



SAR Turtles*

- Suitable Habitat for Eastern Musk Turtle
- Suitable Habitat for Blanding's Turtle

HIWEC Infrastructure

- Wind Turbine Generators
- MET Towers
- Off-Reserve Transmission Line
- On-Reserve Transmission Line
- Access Roads & Collector Lines
- HIWEC Location / Area of Investigation
- 120m from HIWEC Location
- Construction Compounds & Laydown Yards
- Transformer Station Areas and Potential Operation and Maintenance (O&M) Building Locations

Base Layers

- Major Roads
- Highway
- Trails
- Railway
- Henvey Inlet First Nation Reserve No.2

*All Data presented is based on raw and GIS data collected by AECOM staff during the 2014-2015 season. Suitable habitat layers for SAR have been manipulated by NRSI

0 0.1 0.2 0.4
Kilometers

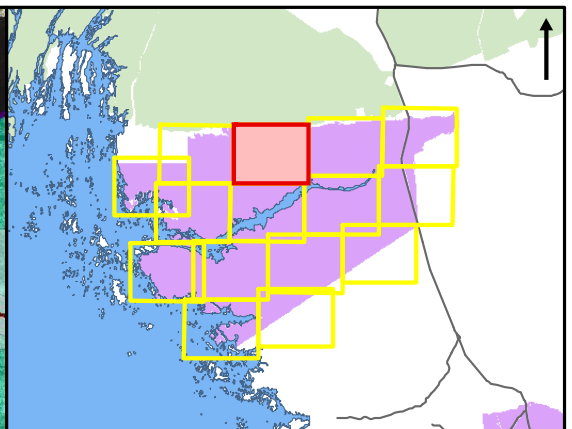
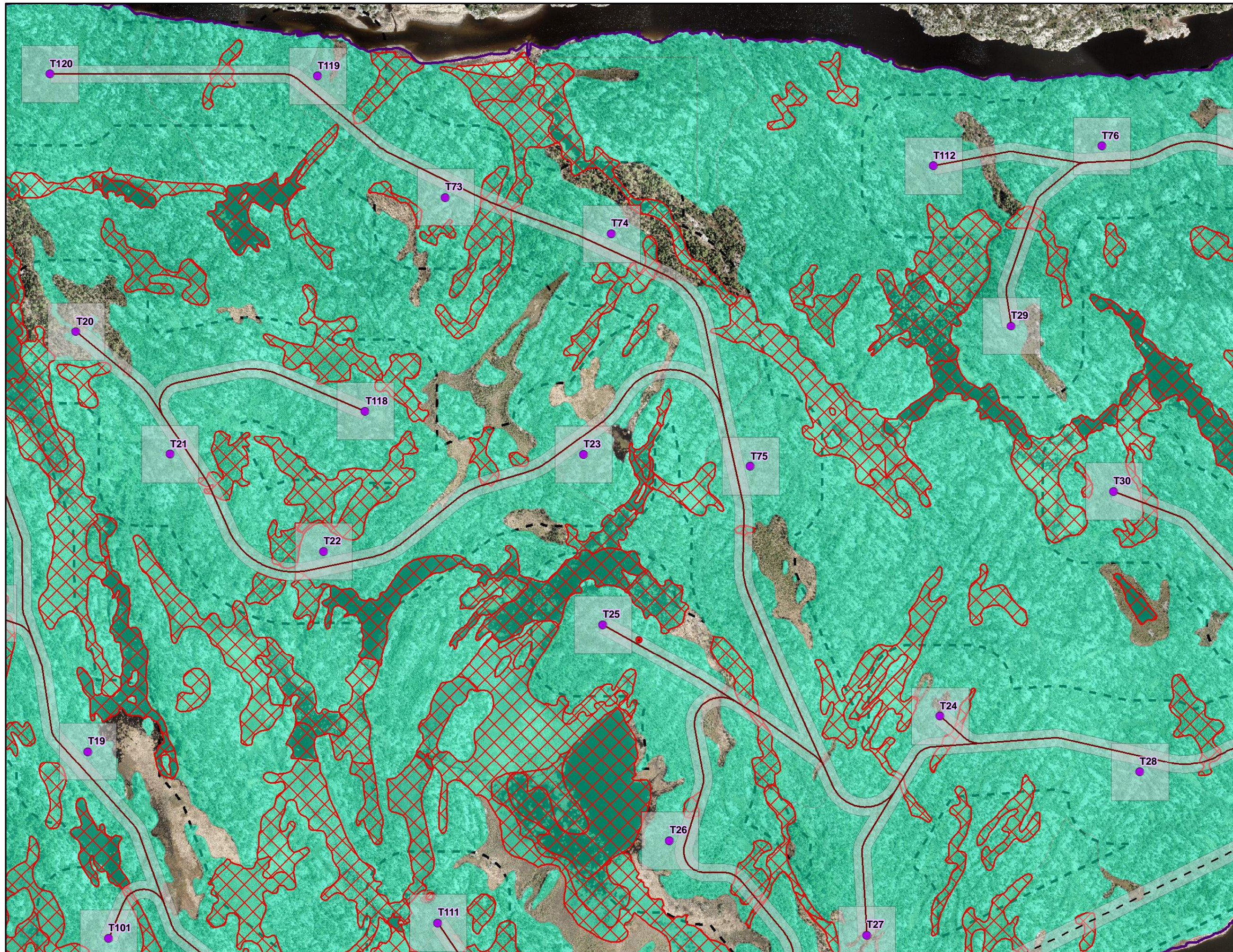
Henvey Inlet Wind Energy Centre

Suitable Habitat for Turtle SAR

November 2015	1:10,000	Datum: NAD 83, Zone 17 Source: Stantec 2013, LIO
P#: 60341251	V#:	
Figure 6-2b		

This drawing has been prepared for the use of AECOM's client and may not be used, reproduced or relied upon by third parties, except as agreed by AECOM and its client, as required by law or for use by governmental reviewing agencies. AECOM accepts no responsibility, and denies any liability whatsoever, to any party that modifies this drawing without AECOM's express written consent.

Map location: F:\AECOM\Map\06033000 - Henvey Wind\Design\Final Report\Review Requested\Review_SAR_Turtles_20151008.mxd Date saved: 11/26/2015 08:43:40 AM



SAR Turtles*

- Suitable Habitat for Eastern Musk Turtle
- Suitable Habitat for Blanding's Turtle

HIWEC Infrastructure

- Wind Turbine Generators
- MET Towers
- Off-Reserve Transmission Line
- On-Reserve Transmission Line
- Access Roads & Collector Lines
- HIWEC Location / Area of Investigation
- 120m from HIWEC Location
- Construction Compounds & Laydown Yards
- Transformer Station Areas and Potential Operation and Maintenance (O&M) Building Locations

Base Layers

- Major Roads
- Highway
- Trails
- Railway
- Henvey Inlet First Nation Reserve No.2

*All Data presented is based on raw and GIS data collected by AECOM staff during the 2014-2015 season. Suitable habitat layers for SAR have been manipulated by NRSI

0 0.1 0.2 0.4
Kilometers

Henvey Inlet Wind Energy Centre

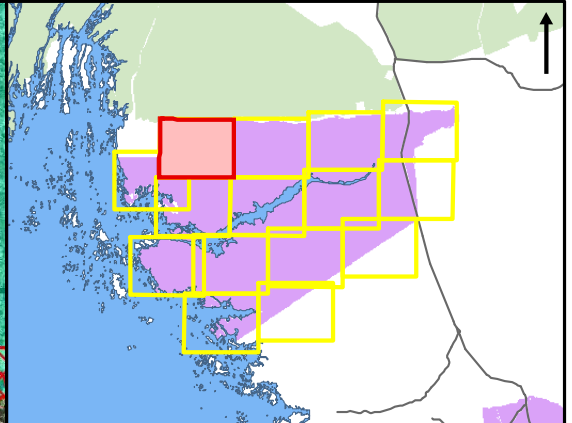
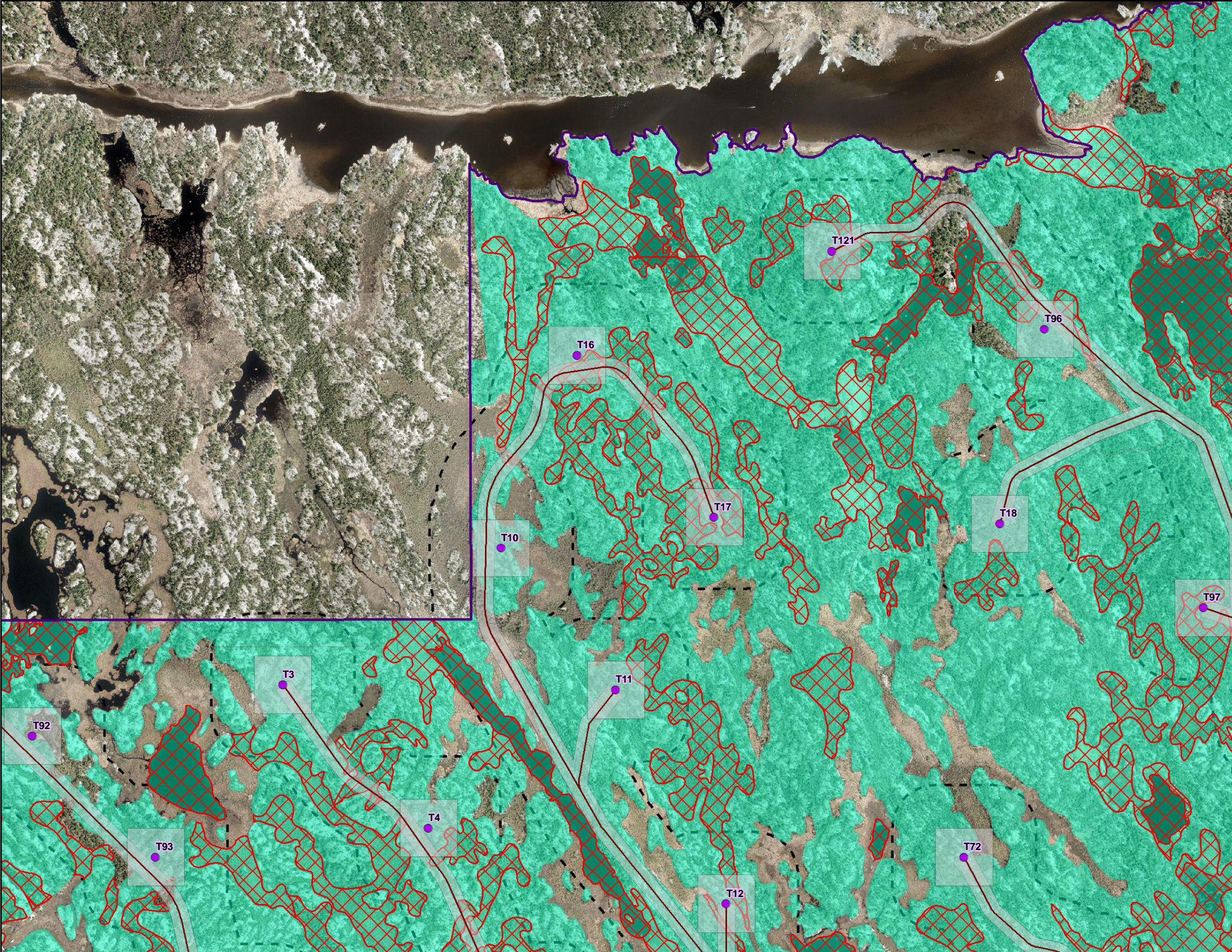
Suitable Habitat for Turtle SAR

November 2015	1:10,000	Datum: NAD 83, Zone 17 Source: Stantec 2013, LIO
P#: 60341251	V#:	

Figure 6-2c

This drawing has been prepared for the use of AECOM's client and may not be used, reproduced or relied upon by third parties, except as agreed by AECOM and its client, as required by law or for use by governmental reviewing agencies. AECOM accepts no responsibility, and denies any liability whatsoever, to any party that modifies this drawing without AECOM's express written consent.

Map location: F:\AECOM\Map\06033000 - Henvey Wind\Design\Final Report\Reviewer Requested Review_SAR_Turtles_20151008.mxd
Date saved: 11/26/2015 10:45:00 AM



SAR Turtles*

- Suitable Habitat for Eastern Musk Turtle
- Suitable Habitat for Blanding's Turtle

HIWEC Infrastructure

- Wind Turbine Generators
- MET Towers
- Off-Reserve Transmission Line
- On-Reserve Transmission Line
- Access Roads & Collector Lines
- HIWEC Location / Area of Investigation
- 120m from HIWEC Location
- Construction Compounds & Laydown Yards
- Transformer Station Areas and Potential Operation and Maintenance (O&M) Building Locations

Base Layers

- Major Roads
- Highway
- Trails
- Railway
- Henvey Inlet First Nation Reserve No.2

*All Data presented is based on raw and GIS data collected by AECOM staff during the 2014-2015 season. Suitable habitat layers for SAR have been manipulated by NRSI

0 0.1 0.2 0.4
Kilometers

Henvey Inlet Wind Energy Centre

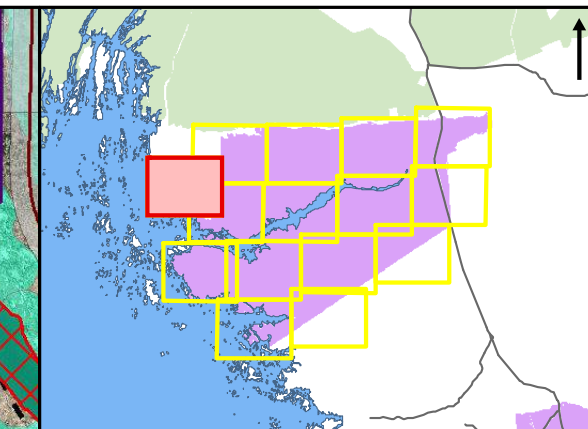

Suitable Habitat for Turtle SAR

November 2015	1:10,000	Datum: NAD 83, Zone 17 Source: Stantec 2013, LIO
P#: 60341251	V#:	

Figure 6-2d

This drawing has been prepared for the use of AECOM's client and may not be used, reproduced or relied upon by third parties, except as agreed by AECOM and its client, as required by law or for use by governmental reviewing agencies. AECOM accepts no responsibility, and denies any liability whatsoever, to any party that modifies this drawing without AECOM's express written consent.

Map location: F:\AECOM\Work\60341251 - Henvey Wind\Design\Final Report\Reviewer Requested\Review_SAR_Turtles_20151008.mxd
Date saved: 11/26/2015 08:43:47 AM



- SAR Turtles***
- Suitable Habitat for Eastern Musk Turtle
 - Suitable Habitat for Blanding's Turtle
- HIWEC Infrastructure**
- Wind Turbine Generators
 - MET Towers
 - Off-Reserve Transmission Line
 - On-Reserve Transmission Line
 - Access Roads & Collector Lines
 - HIWEC Location / Area of Investigation
 - 120m from HIWEC Location
 - Construction Compounds & Laydown Yards
 - Transformer Station Areas and Potential Operation and Maintenance (O&M) Building Locations
- Base Layers**
- Major Roads
 - Highway
 - Trails
 - Railway
 - Henvey Inlet First Nation Reserve No.2

*All Data presented is based on raw and GIS data collected by AECOM staff during the 2014-2015 season. Suitable habitat layers for SAR have been manipulated by NRSI

0 0.1 0.2 0.4
Kilometers

Henvey Inlet Wind Energy Centre

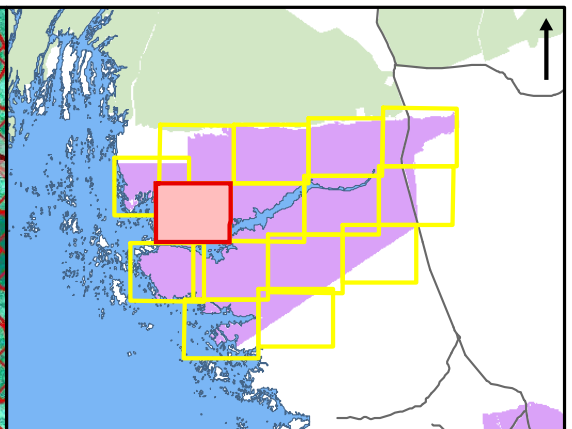
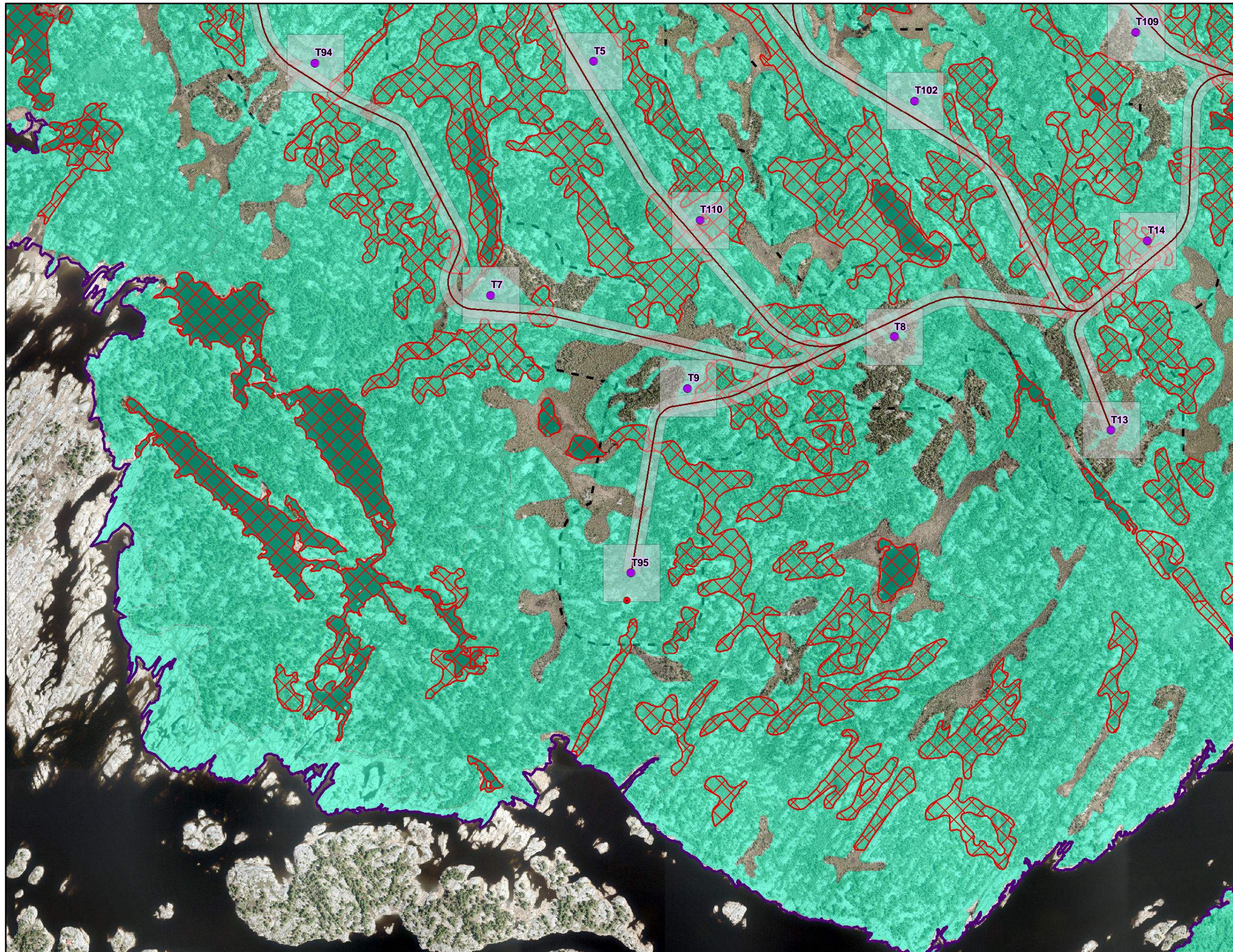
Suitable Habitat for Turtle SAR

November 2015	1:10,000	Datum: NAD 83, Zone 17 Source: Stantec 2013, LIO
P#: 60341251	V#:	

Figure 6-2e

This drawing has been prepared for the use of AECOM's client and may not be used, reproduced or relied upon by third parties, except as agreed by AECOM and its client, as required by law or for use by governmental reviewing agencies. AECOM accepts no responsibility, and denies any liability whatsoever, to any party that modifies this drawing without AECOM's express written consent.

Map location: F:\AECOM\14060333000 - Henvey Wind\Design\Final Report\Review\Requested Review_SAR_Turtles_20151018.mxd Date saved: 11/26/2015 10:45:40 AM



SAR Turtles*

- Suitable Habitat for Eastern Musk Turtle
- Suitable Habitat for Blanding's Turtle

HIWEC Infrastructure

- Wind Turbine Generators
- MET Towers
- Off-Reserve Transmission Line
- On-Reserve Transmission Line
- Access Roads & Collector Lines
- HIWEC Location / Area of Investigation
- 120m from HIWEC Location
- Construction Compounds & Laydown Yards
- Transformer Station Areas and Potential
- Operation and Maintenance (O&M) Building Locations

Base Layers

- Major Roads
- Highway
- Trails
- Railway
- Henvey Inlet First Nation Reserve No.2

*All Data presented is based on raw and GIS data collected by AECOM staff during the 2014-2015 season. Suitable habitat layers for SAR have been manipulated by NRSI

0 0.1 0.2 0.4
Kilometers

Henvey Inlet Wind Energy Centre

Suitable Habitat for Turtle SAR

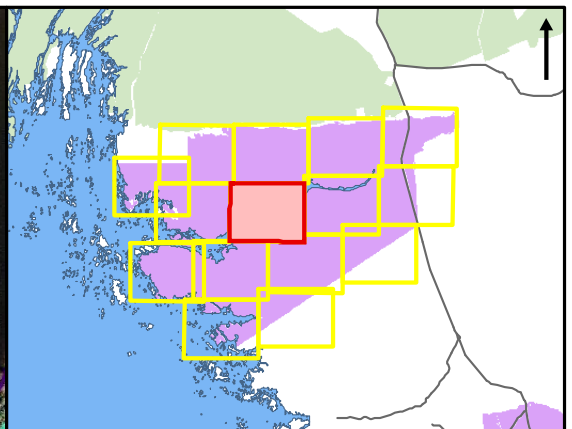
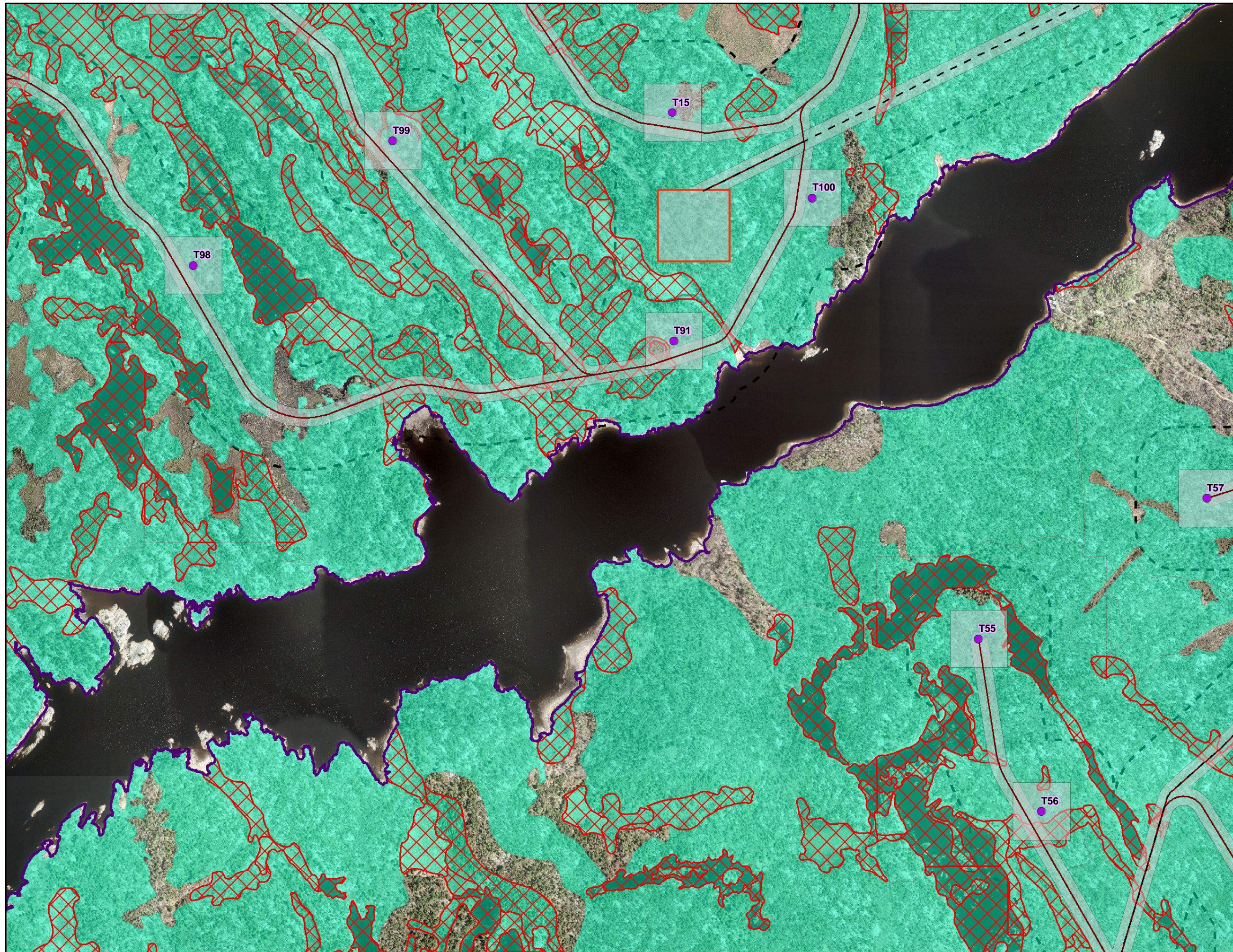
November 2015	1:10,000	Datum: NAD 83, Zone 17 Source: Stantec 2013, LIO
---------------	----------	---

P#: 60341251	V#:
--------------	-----

Figure 6-2f

This drawing has been prepared for the use of AECOM's client and may not be used, reproduced or relied upon by third parties, except as agreed by AECOM and its client, as required by law or for use by governmental reviewing agencies. AECOM accepts no responsibility, and denies any liability whatsoever, to any party that modifies this drawing without AECOM's express written consent.

Map Location: F:\AECOM\14060333000 - Henvey WindDesign\Final Report\Reviewer Requested Review_SAR_Turtles_20151008.mxd
Date Saved: 11/26/2015 10:45:03 AM



SAR Turtles*

- Suitable Habitat for Eastern Musk Turtle
- Suitable Habitat for Blanding's Turtle

HIWEC Infrastructure

- Wind Turbine Generators
- MET Towers
- Off-Reserve Transmission Line
- On-Reserve Transmission Line
- Access Roads & Collector Lines
- HIWEC Location / Area of Investigation
- 120m from HIWEC Location
- Construction Compounds & Laydown Yards
- Transformer Station Areas and Potential Operation and Maintenance (O&M) Building Locations

Base Layers

- Major Roads
- Highway
- Trails
- Railway
- Henvey Inlet First Nation Reserve No.2

*All Data presented is based on raw and GIS data collected by AECOM staff during the 2014-2015 season. Suitable habitat layers for SAR have been manipulated by NRSI

0 0.1 0.2 0.4
Kilometers

Henvey Inlet Wind Energy Centre

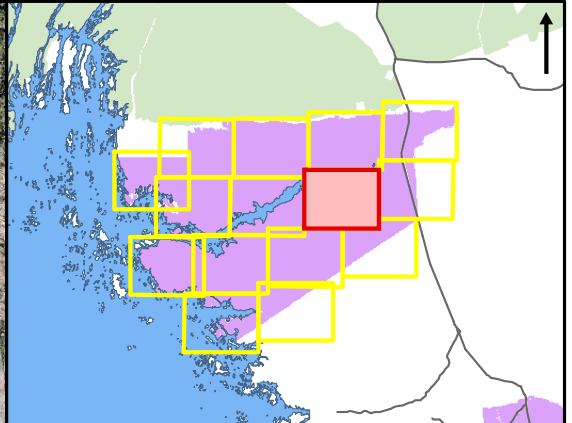
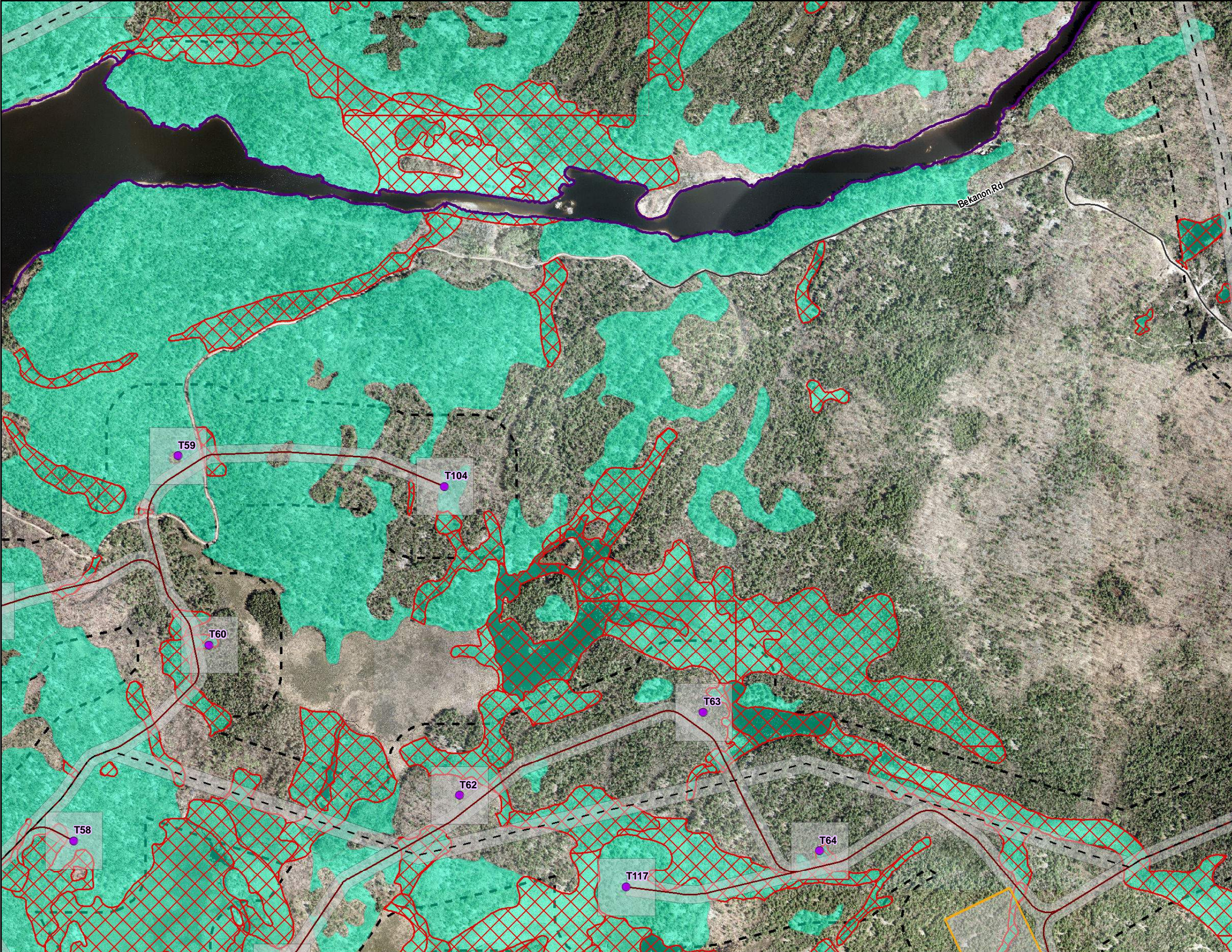
Suitable Habitat for Turtle SAR

November 2015	1:10,000	Datum: NAD 83, Zone 17 Source: Stantec 2013, LIO
P#: 60341251	V#:	

Figure 6-2g

This drawing has been prepared for the use of AECOM's client and may not be used, reproduced or relied upon by third parties, except as agreed by AECOM and its client, as required by law or for use by governmental reviewing agencies. AECOM accepts no responsibility, and denies any liability whatsoever, to any party that modifies this drawing without AECOM's express written consent.

Map location: F:\AECOM\Work\60341251 - Henvey Wind\Design\Final Report\Review\Requested\Review_SAR_Turtles_20151008.mxd Date saved: 11/26/2015 08:43:47 AM



SAR Turtles*

- Suitable Habitat for Eastern Musk Turtle
- Suitable Habitat for Blanding's Turtle

HIWEC Infrastructure

- Wind Turbine Generators
- MET Towers
- Off-Reserve Transmission Line
- On-Reserve Transmission Line
- Access Roads & Collector Lines
- HIWEC Location / Area of Investigation
- 120m from HIWEC Location
- Construction Compounds & Laydown Yards
- Transformer Station Areas and Potential Operation and Maintenance (O&M) Building Locations

Base Layers

- Major Roads
- Highway
- Trails
- Railway
- Henvey Inlet First Nation Reserve No.2

*All Data presented is based on raw and GIS data collected by AECOM staff during the 2014-2015 season. Suitable habitat layers for SAR have been manipulated by NRSI

0 0.1 0.2 0.4
Kilometers

Henvey Inlet Wind Energy Centre

Suitable Habitat for Turtle SAR

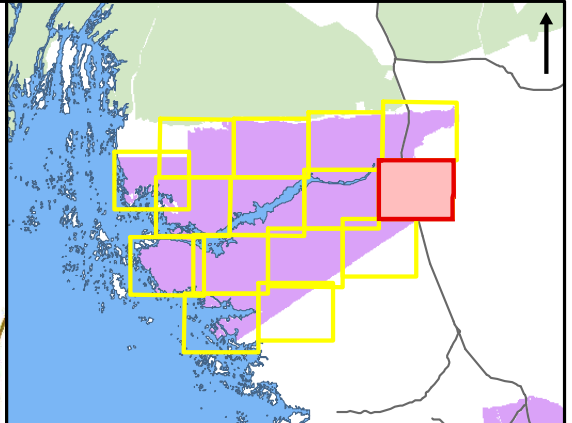
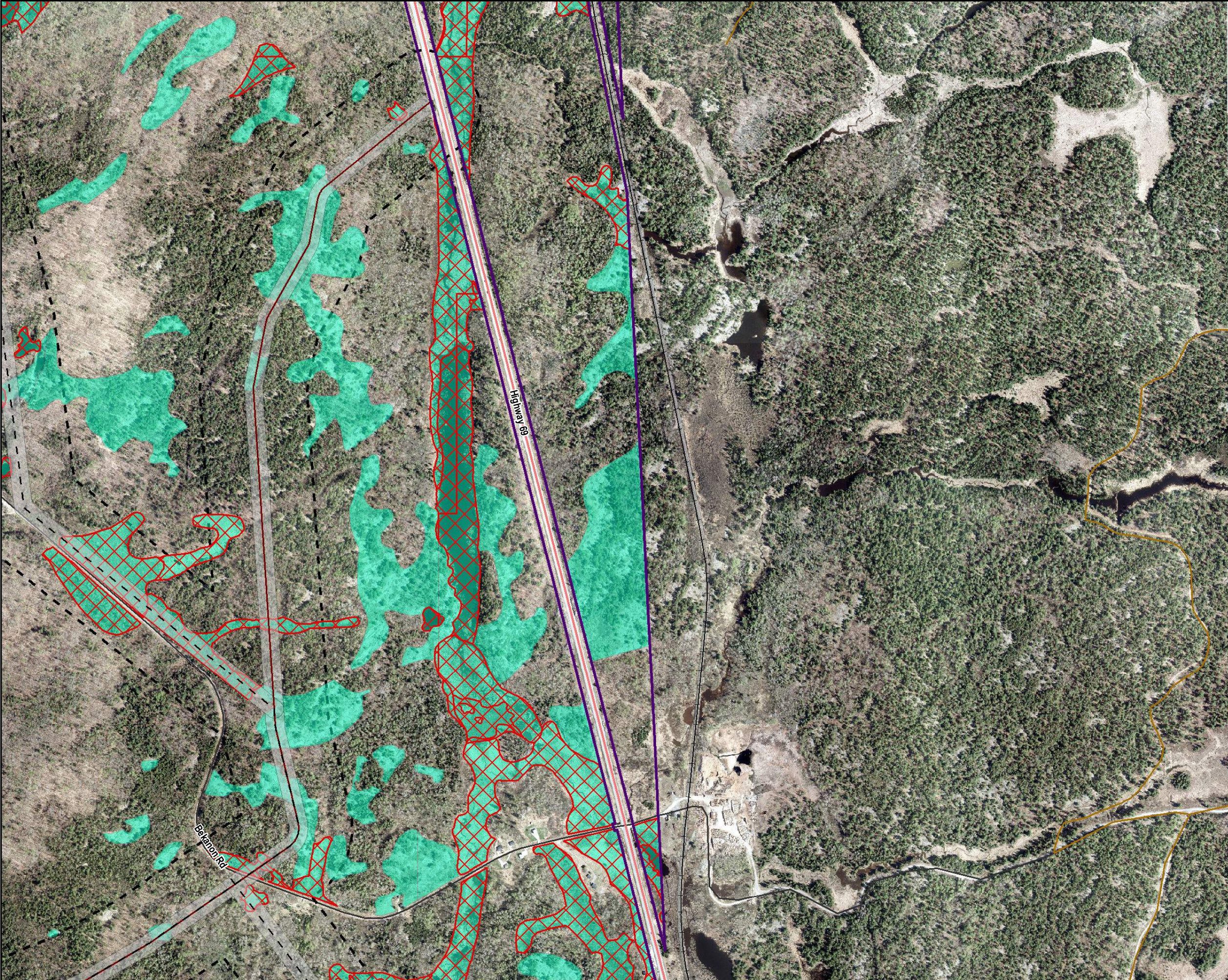
November 2015 1:10,000 Datum: NAD 83, Zone 17
Source: Stantec 2013, LIO

P#: 60341251 V#:

Figure 6-2h

This drawing has been prepared for the use of AECOM's client and may not be used, reproduced or relied upon by third parties, except as agreed by AECOM and its client, as required by law or for use by governmental reviewing agencies. AECOM accepts no responsibility, and denies any liability whatsoever, to any party that modifies this drawing without AECOM's express written consent.

Map Location: F:\AECOM\Work\0333000 - Henvey Wind\Design\Final Report\Reviewer Requested\Review_SAR_Turtles_20151008.mxd
Date Saved: 11/26/2015 10:45:40 AM



- SAR Turtles***
- Suitable Habitat for Eastern Musk Turtle
 - Suitable Habitat for Blanding's Turtle
- HIWEC Infrastructure**
- Wind Turbine Generators
 - MET Towers
 - Off-Reserve Transmission Line
 - On-Reserve Transmission Line
 - Access Roads & Collector Lines
 - HIWEC Location / Area of Investigation
 - 120m from HIWEC Location
 - Construction Compounds & Laydown Yards
 - Transformer Station Areas and Potential Operation and Maintenance (O&M) Building Locations
- Base Layers**
- Major Roads
 - Highway
 - Trails
 - Railway
 - Henvey Inlet First Nation Reserve No.2

*All Data presented is based on raw and GIS data collected by AECOM staff during the 2014-2015 season. Suitable habitat layers for SAR have been manipulated by NRSI

0 0.1 0.2 0.4
Kilometers

Henvey Inlet Wind Energy Centre

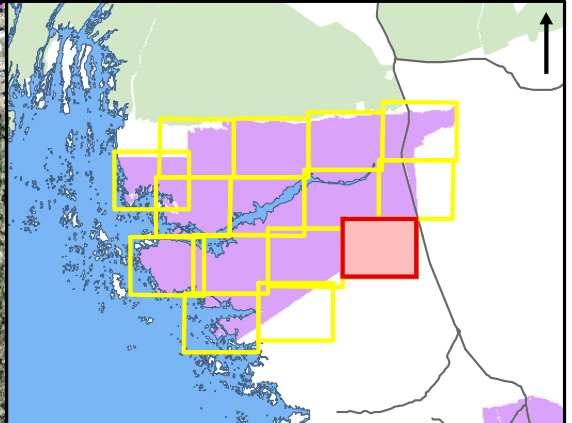
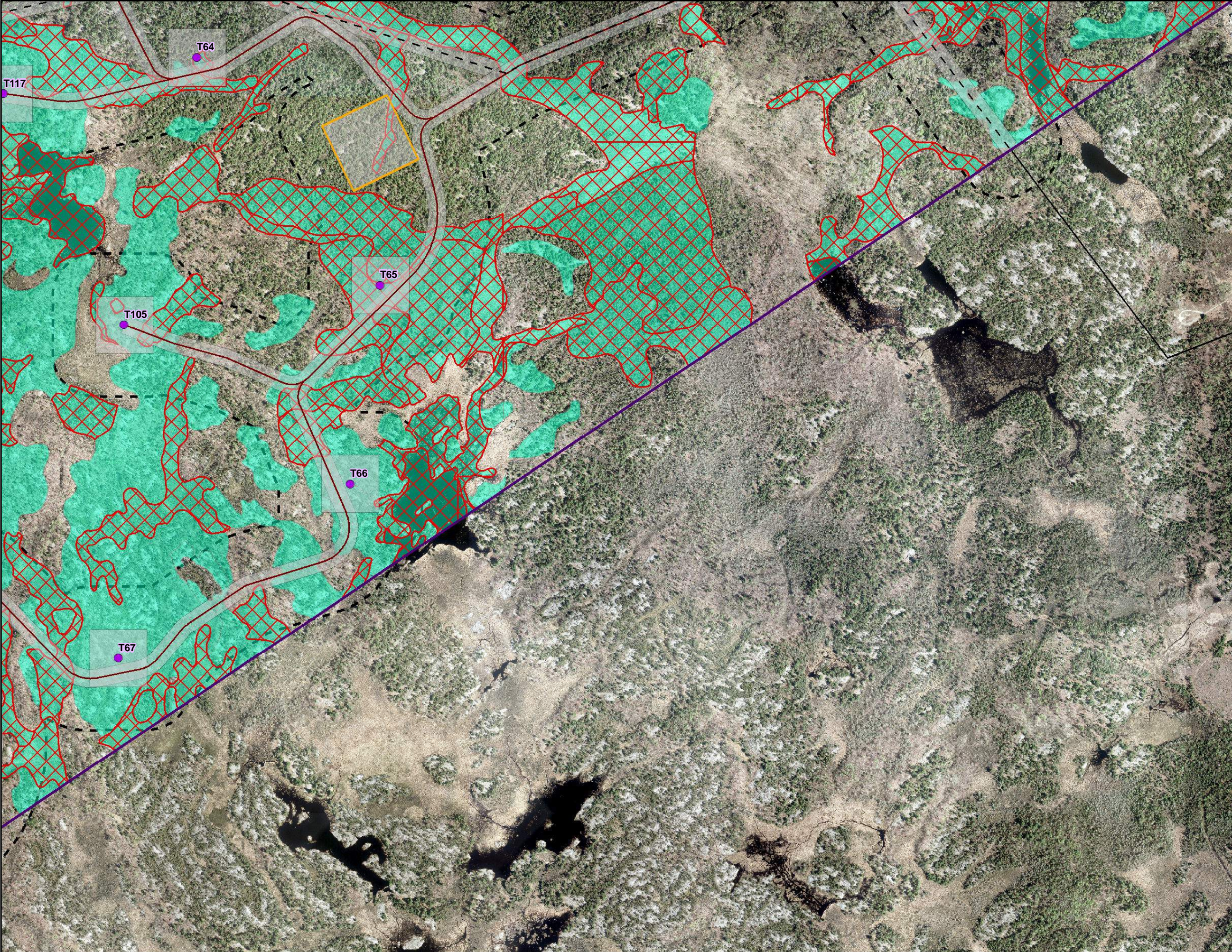
Suitable Habitat for Turtle SAR

November 2015	1:10,000	Datum: NAD 83, Zone 17 Source: Stantec 2013, LIO
---------------	----------	---

P#: 60341251	V#:	
Figure 6-2i		

This drawing has been prepared for the use of AECOM's client and may not be used, reproduced or relied upon by third parties, except as agreed by AECOM and its client, as required by law or for use by governmental reviewing agencies. AECOM accepts no responsibility, and denies any liability whatsoever, to any party that modifies this drawing without AECOM's express written consent.

Map location: F:\AECOM\Work\03333000 - Henvey Wind\Design\Final Report\Reviewer Requested\Review_SAR_Turtles_20151008.mxd Date saved: 11/26/2015 08:43:47 AM



- SAR Turtles***
- Suitable Habitat for Eastern Musk Turtle
 - Suitable Habitat for Blanding's Turtle
- HIWEC Infrastructure**
- Wind Turbine Generators
 - MET Towers
 - Off-Reserve Transmission Line
 - On-Reserve Transmission Line
 - Access Roads & Collector Lines
 - HIWEC Location / Area of Investigation
 - 120m from HIWEC Location
 - Construction Compounds & Laydown Yards
 - Transformer Station Areas and Potential Operation and Maintenance (O&M) Building Locations
- Base Layers**
- Major Roads
 - Highway
 - Trails
 - Railway
 - Henvey Inlet First Nation Reserve No.2

*All Data presented is based on raw and GIS data collected by AECOM staff during the 2014-2015 season. Suitable habitat layers for SAR have been manipulated by NRSI

0 0.1 0.2 0.4
Kilometers

Henvey Inlet Wind Energy Centre

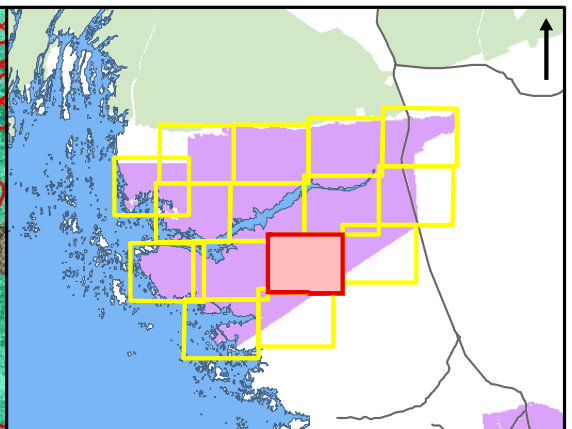
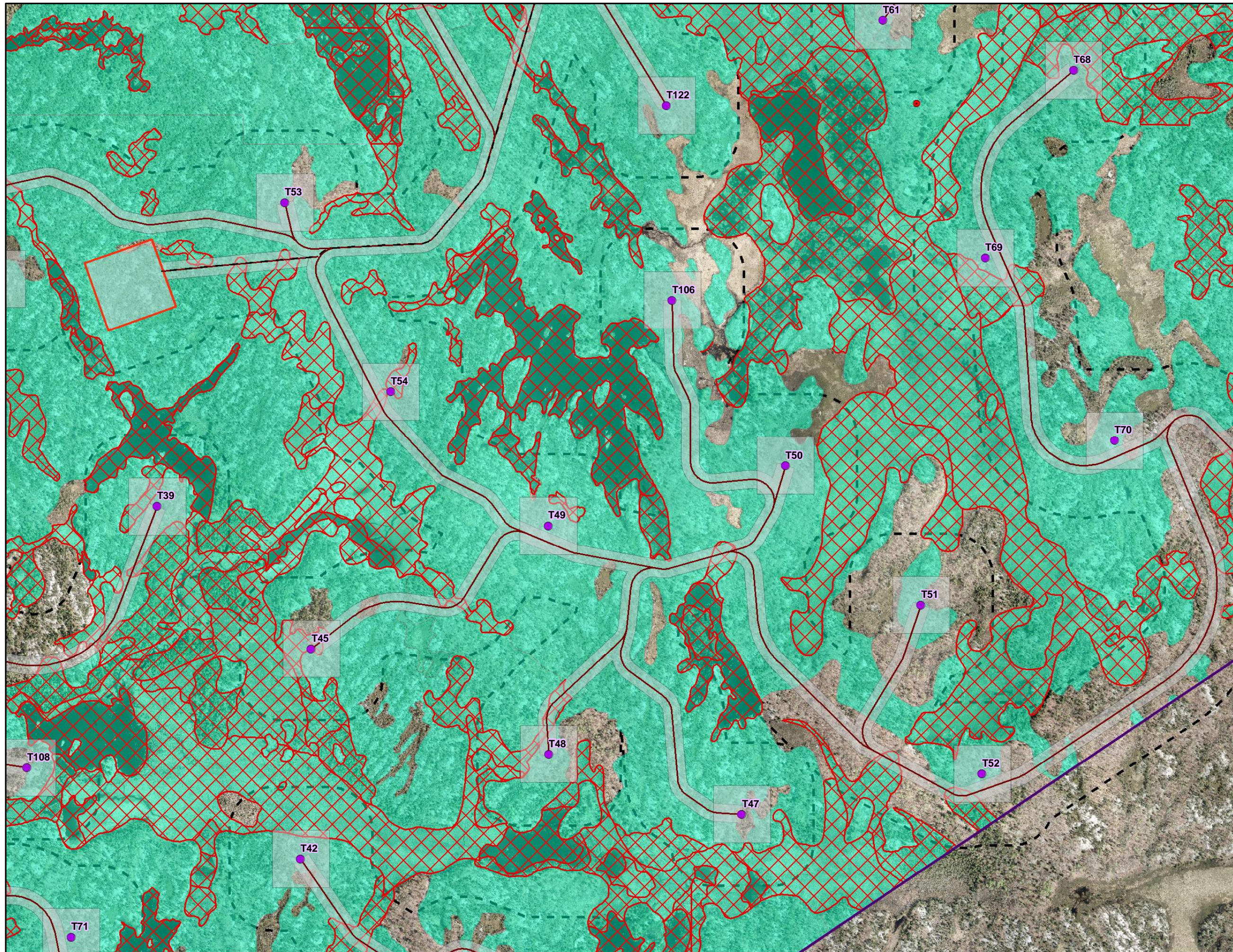
Suitable Habitat for Turtle SAR

November 2015	1:10,000	Datum: NAD 83, Zone 17 Source: Stantec 2013, LIO
---------------	----------	---

P#: 60341251	V#:	
Figure 6-2j		

This drawing has been prepared for the use of AECOM's client and may not be used, reproduced or relied upon by third parties, except as agreed by AECOM and its client, as required by law or for use by governmental reviewing agencies. AECOM accepts no responsibility, and denies any liability whatsoever, to any party that modifies this drawing without AECOM's express written consent.

Map Location: F:\AECOM\Work\03033000 - Henvey WindDesign\Final Report\Reviewer Requested\Review_SAR_Turtles_20151018.mxd Date Saved: 11/26/2015 08:45:40 AM



SAR Turtles*

- Suitable Habitat for Eastern Musk Turtle
- Suitable Habitat for Blanding's Turtle

HIWEC Infrastructure

- Wind Turbine Generators
- MET Towers
- Off-Reserve Transmission Line
- On-Reserve Transmission Line
- Access Roads & Collector Lines
- HIWEC Location / Area of Investigation
- 120m from HIWEC Location
- Construction Compounds & Laydown Yards
- Transformer Station Areas and Potential Operation and Maintenance (O&M) Building Locations

Base Layers

- Major Roads
- Highway
- Trails
- Railway
- Henvey Inlet First Nation Reserve No.2

*All Data presented is based on raw and GIS data collected by AECOM staff during the 2014-2015 season. Suitable habitat layers for SAR have been manipulated by NRSI.

0 0.1 0.2 0.4
Kilometers

Henvey Inlet Wind Energy Centre

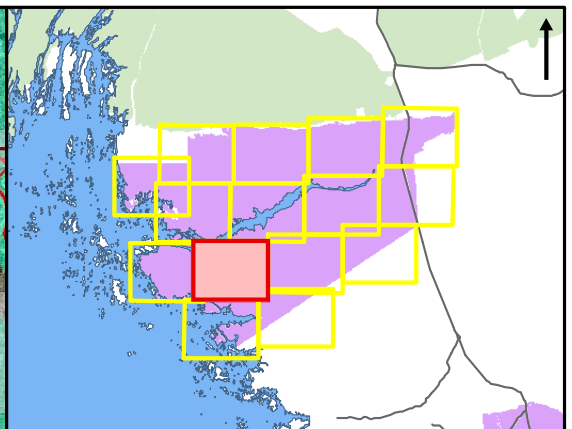

Suitable Habitat for Turtle SAR

November 2015	1:10,000	Datum: NAD 83, Zone 17 Source: Stantec 2013, LIO
P#: 60341251	V#:	

Figure 6-2k

This drawing has been prepared for the use of AECOM's client and may not be used, reproduced or relied upon by third parties, except as agreed by AECOM and its client, as required by law or for use by governmental reviewing agencies. AECOM accepts no responsibility, and denies any liability whatsoever, to any party that modifies this drawing without AECOM's express written consent.

Map Location: F:\AECOM\14610333000 - Henvey Wind\Design\Final Report\Reviewer Requested Review_SAR_Turtles_20151008.mxd
Date Saved: 11/26/2015 10:45:40 AM



SAR Turtles*

- Suitable Habitat for Eastern Musk Turtle
- Suitable Habitat for Blanding's Turtle

HIWEC Infrastructure

- Wind Turbine Generators
- MET Towers
- Off-Reserve Transmission Line
- On-Reserve Transmission Line
- Access Roads & Collector Lines
- HIWEC Location / Area of Investigation
- 120m from HIWEC Location
- Construction Compounds & Laydown Yards
- Transformer Station Areas and Potential Operation and Maintenance (O&M) Building Locations

Base Layers

- Major Roads
- Highway
- Trails
- Railway
- Henvey Inlet First Nation Reserve No.2

*All Data presented is based on raw and GIS data collected by AECOM staff during the 2014-2015 season. Suitable habitat layers for SAR have been manipulated by NRSI

0 0.1 0.2 0.4
Kilometers

Henvey Inlet Wind Energy Centre

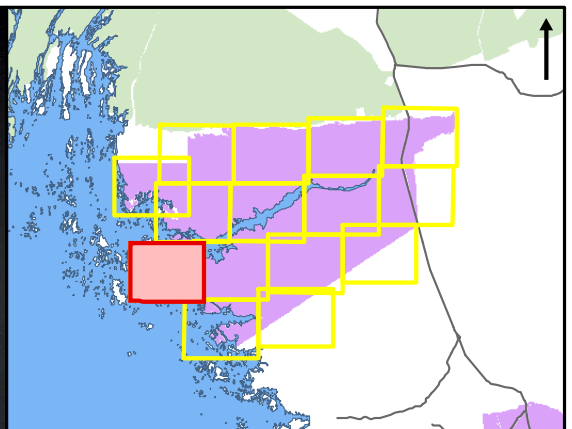
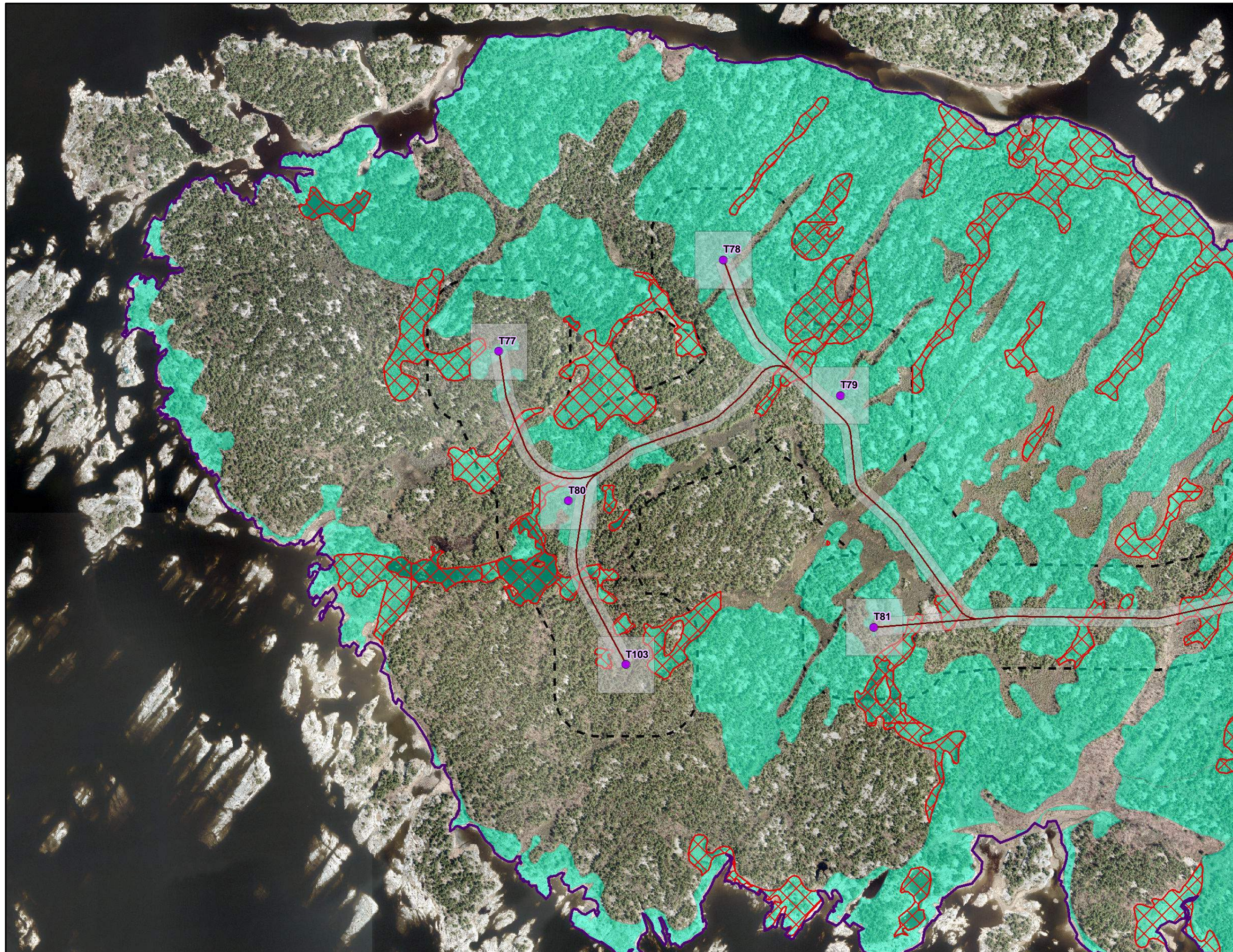
Suitable Habitat for Turtle SAR

November 2015	1:10,000	Datum: NAD 83, Zone 17 Source: Stantec 2013, LIO
P#: 60341251	V#:	

Figure 6-21

This drawing has been prepared for the use of AECOM's client and may not be used, reproduced or relied upon by third parties, except as agreed by AECOM and its client, as required by law or for use by governmental reviewing agencies. AECOM accepts no responsibility, and denies any liability whatsoever, to any party that modifies this drawing without AECOM's express written consent.

Map Location: F:\AECOM\Map\06033000 - Henvey Wind\Design\Final Report\Review Requested\Review_SAR_Turtles_20151008.mxd
Date Saved: 11/25/2015 10:45:40 AM



- SAR Turtles***
- Suitable Habitat for Eastern Musk Turtle
 - Suitable Habitat for Blanding's Turtle
- HIWEC Infrastructure**
- Wind Turbine Generators
 - MET Towers
 - Off-Reserve Transmission Line
 - On-Reserve Transmission Line
 - Access Roads & Collector Lines
 - HIWEC Location / Area of Investigation
 - 120m from HIWEC Location
 - Construction Compounds & Laydown Yards
 - Transformer Station Areas and Potential Operation and Maintenance (O&M) Building Locations
- Base Layers**
- Major Roads
 - Highway
 - Trails
 - Railway
 - Henvey Inlet First Nation Reserve No.2

*All Data presented is based on raw and GIS data collected by AECOM staff during the 2014-2015 season. Suitable habitat layers for SAR have been manipulated by NRSI

0 0.1 0.2 0.4
Kilometers

Henvey Inlet Wind Energy Centre

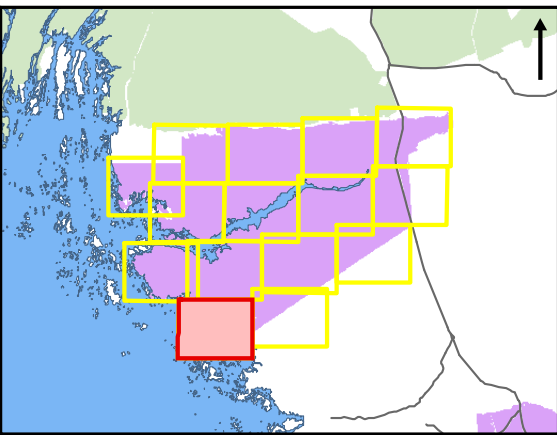

Suitable Habitat for Turtle SAR

November 2015	1:10,000	Datum: NAD 83, Zone 17 Source: Stantec 2013, LIO
---------------	----------	---

P#: 60341251	V#:	
Figure 6-2m		

This drawing has been prepared for the use of AECOM's client and may not be used, reproduced or relied upon by third parties, except as agreed by AECOM and its client, as required by law or for use by governmental reviewing agencies. AECOM accepts no responsibility, and denies any liability whatsoever, to any party that modifies this drawing without AECOM's express written consent.

Map location: F:\AECOM\Work\60341251 - Henvey Wind\Design\Final Report\Review\Requested\Review_SAR_Turtles_20151018.mxd Date saved: 11/20/2015 10:45:40 AM



- SAR Turtles***
- Suitable Habitat for Eastern Musk Turtle
 - Suitable Habitat for Blanding's Turtle
- HIWEC Infrastructure**
- Wind Turbine Generators
 - MET Towers
 - Off-Reserve Transmission Line
 - On-Reserve Transmission Line
 - Access Roads & Collector Lines
 - HIWEC Location / Area of Investigation
 - 120m from HIWEC Location
 - Construction Compounds & Laydown Yards
 - Transformer Station Areas and Potential
 - Operation and Maintenance (O&M) Building Locations
- Base Layers**
- Major Roads
 - Highway
 - Trails
 - Railway
 - Henvey Inlet First Nation Reserve No.2

*All Data presented is based on raw and GIS data collected by AECOM staff during the 2014-2015 season. Suitable habitat layers for SAR have been manipulated by NRSI

0 0.1 0.2 0.4
Kilometers

Henvey Inlet Wind Energy Centre

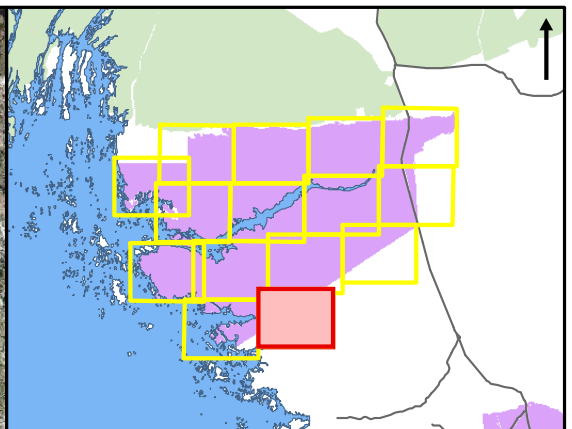
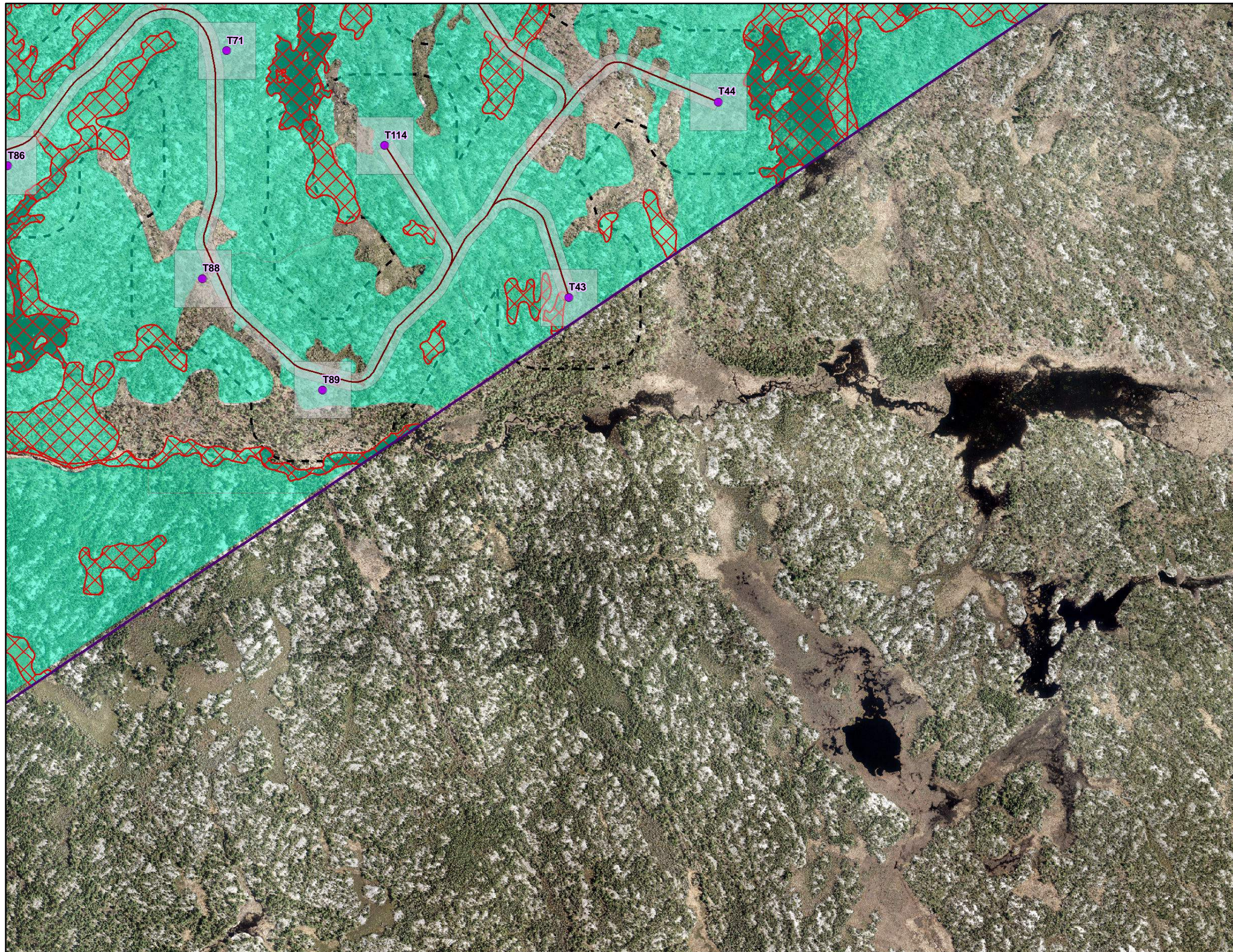
Suitable Habitat for Turtle SAR

November 2015	1:10,000	Datum: NAD 83, Zone 17 Source: Stantec 2013, LIO
---------------	----------	---

P#: 60341251	V#:	
Figure 6-2n		

This drawing has been prepared for the use of AECOM's client and may not be used, reproduced or relied upon by third parties, except as agreed by AECOM and its client, as required by law or for use by governmental reviewing agencies. AECOM accepts no responsibility, and denies any liability whatsoever, to any party that modifies this drawing without AECOM's express written consent.

Map location: F:\AECOM\Work\60341251 - Henvey Wind\Design\Final Report\Review\RequestedReview_SAR_Turtles_20151018.mxd Date saved: 11/26/15 16:45:43/AM



SAR Turtles*

- Suitable Habitat for Eastern Musk Turtle
- Suitable Habitat for Blanding's Turtle

HIWEC Infrastructure

- Wind Turbine Generators
- MET Towers
- Off-Reserve Transmission Line
- On-Reserve Transmission Line
- Access Roads & Collector Lines
- HIWEC Location / Area of Investigation
- 120m from HIWEC Location
- Construction Compounds & Laydown Yards
- Transformer Station Areas and Potential
- Operation and Maintenance (O&M) Building Locations

Base Layers

- Major Roads
- Highway
- Trails
- Railway
- Henvey Inlet First Nation Reserve No.2

*All Data presented is based on raw and GIS data collected by AECOM staff during the 2014-2015 season. Suitable habitat layers for SAR have been manipulated by NRSI

0 0.1 0.2 0.4
Kilometers

Henvey Inlet Wind Energy Centre

Suitable Habitat for Turtle SAR

November 2015	1:10,000	Datum: NAD 83, Zone 17 Source: Stantec 2013, LIO
---------------	----------	---

P#: 60341251	V#:
Figure 6-2o	

This drawing has been prepared for the use of AECOM's client and may not be used, reproduced or relied upon by third parties, except as agreed by AECOM and its client, as required by law or for use by governmental reviewing agencies. AECOM accepts no responsibility, and denies any liability whatsoever, to any party that modifies this drawing without AECOM's express written consent.

Map location: F:\AECOM\Work\60341251 - Henvey Wind\Design\Final Report\Review\Requested\Review_SAR_Turtles_20151008.mxd
Date saved: 11/26/2015 8:45:40 AM