

General Information and Instructions

General

Information requested in this form is collected under the authority of the *Environmental Protection Act*, R.S.O. 1990 (EPA) and will be used to evaluate this application for a Renewable Energy Project. Questions about this collection of information should be directed to: Information Unit Supervisor, Environmental Assessment and Approvals Branch, 2 St. Clair Ave. W, Floor 12A, Toronto ON M4V 1L5. Telephone outside Toronto 1-800-461-6290 or in Toronto 416-314-8001.

Instructions

1. **Applicants are responsible for ensuring that they complete the most recent application form.** Application forms and supporting documentation are available from the Environmental Assessment and Approvals Branch toll free at 1-800-461-6290 (locally at 416-314-8001), from your local District Office of the Ministry of the Environment, and in the "Publications" section of the Ministry of the Environment website at www.ene.gov.on.ca.
2. Questions regarding completion and submission of this application should be directed to the Environmental Assessment and Approvals Branch, 2 St. Clair Avenue West, Floor 12A, Toronto, Ontario, M4V 1L5, telephone number 1-800-461-6290 or (416) 314-8001, or to your local District Office of the Ministry of the Environment.
3. **Complete Submission**
In order to be eligible for the issue of a renewable energy approval, a person who proposes to engage in a renewable energy project shall, before submitting an application to the Director,
 - 1) prepare the application in a form or format approved by the Director;
 - 2) obtain or prepare, as the case may be, any documents that,
 - a) are required under Part IV to be submitted as part of the application, or
 - b) are to be submitted as part of the application for the purposes of obtaining an exemption from a provision of Part V; and
 - c) comply with all other requirements of Part IV of Ontario Regulation 359/09.
 - 3) If there is more than one person applying for the issue of a renewable energy approval in respect of a renewable energy project, those persons shall jointly submit one application for the issue of a renewable energy approval.
 - 4) An application to alter the terms and conditions of a renewable energy approval shall be prepared in a form or format approved by the Director and shall be submitted to the Director.

Supporting documents

- 1) A person who proposes to engage in a renewable energy project shall submit a document set out in Column 1 of Table 1 of the Regulation as part of an application for the issue of a renewable energy approval in respect of the project if it is a project described opposite the document in Column 3.
- 2) If a document set out in Column 1 of Table 1 of the Regulation is submitted as part of an application for the issue of a renewable energy approval, the person who is engaging in the renewable energy project shall ensure that the document meets the requirements set out opposite the document in Column 2 of Table 1 of the Regulation.
- 3) Any document submitted as part of an application for the issue of a renewable energy approval shall be in writing.
- 4) Any document submitted as part of an application for the issue of a renewable energy approval that is a diagram, map or plan shall be drawn to scale and shall include a scale bar and a north arrow.

INCOMPLETE APPLICATIONS WILL BE RETURNED TO THE APPLICANT.

The Ministry may require additional information during the technical review of any application.

4. If you are submitting your application electronically, electronic PDF application form should be completed and submitted by email to REAESubmission@ontario.ca. Once the application has been received, you will receive an acknowledgement email with an MOE reference number for your application and additional instructions for submitting your hard copy application package and supporting information.

If you are not submitting your application electronically, the original application form and all required supporting documents must be sent to:

**The Ministry of the Environment,
Director, Environmental Assessment and Approvals Branch,
2 St. Clair Avenue West, Floor 12A, Toronto, Ontario, M4V 1L5**

A copy of the complete application must be sent to any local Ministry District Office having jurisdiction over the project location. To locate the appropriate local Ministry District Office, please visit the Ministry of the Environment Internet site at:
www.ene.gov.on.ca/envision/org/op.htm#Reg/Dist.

A cover letter addressed to the Director of Environmental Assessment and Approvals Branch should accompany both submissions and indicate that a copy of the complete submission has been sent to each District Office that has jurisdiction over the project location.

5. Information collected by the Ministry of the Environment is subject to the *Freedom of Information and Protection of Privacy Act* (FOIPPA). If you are of the view that any part of your application is confidential on the grounds such information constitutes a trade secret or scientific, technical, commercial, financial or labour relations information, please make this known now. Otherwise, the Ministry may make the information available to the public without further notice to you.

For Office Use Only		
Reference Number	Date (y/m/d)	Initials

Form ID: 1959414

Application Summary

☒ **Project Name** *(Project identifier to be used as a reference in correspondence)*

South Kent Wind Project

☒ **Project Description Summary**
(This summary should reflect the description in the documents upon which consultation has been completed and if it does not, the difference should be highlighted)

The South Kent Wind Project is a 270 MW wind energy Project, consisting of approximately 130 operational wind turbines, as well as supporting infrastructure, including access roads, buried cables, overhead collector lines, a 34 km 230 kV transmission line, and two substations that are required to step the voltage from 34.5 kV to 230 kV to enable connection to the Chatham Switching Station (SS). The project area is located in the Municipality of Chatham-Kent in Southwestern Ontario, south of Highway 401 between the towns of Tilbury and Ridgeway to the west and east, respectively.

Required Information	Completed (yes or no)
<input checked="" type="checkbox"/> Project Name & Description	Yes
<input checked="" type="checkbox"/> Section 1: Applicant Information	Yes
<input checked="" type="checkbox"/> Section 2: Project Information	Yes
<input checked="" type="checkbox"/> Section 3: Site Information	Yes
<input checked="" type="checkbox"/> Section 4: Required Documents	Yes

Application Status: **FORM COMPLETE.**

[Email Form](#) [Print Completed Form](#)

Summary:

Type of Application	Type of Renewable Energy Generation Facility
New Application	
Total Maximum Name Plate Capacity	
270 MW	Wind Class 4.
Total Expected Generation Capacity	
270 MW	

Section 1: Applicant Information

Form ID: 514420



1.1 Applicant Information (Owner of works/facility)

Applicant Name (legal name of individual or organization as evidenced by legal documents) South Kent Wind LP		Business Identification Number 760984-1
Business Name (the name under which the entity is operating or trading - also referred to as trade name) South Kent Wind LP		<input checked="" type="checkbox"/> same as Applicant Name
Applicant Type: <input type="checkbox"/> Corporation <input type="checkbox"/> Federal Government <input type="checkbox"/> Individual <input type="checkbox"/> Municipal Government <input checked="" type="checkbox"/> Partnership <input type="checkbox"/> Provincial Government <input type="checkbox"/> Sole Proprietor <input type="checkbox"/> Other (describe):		North American Industry Classification System (NAICS) Code 221119 Other Electric Power Generation
Business Activity Description (a description of the business endeavour, this may include products sold, services provided or machinery/equipment used, etc.) Applicant is developing, constructing and operating a wind power project within the province of Ontario.		



1.2 Applicant Physical Address

Civic Address- Street information (includes street number, name, type and direction) 55 Standish Court c/o Samsung Renewable Energy Inc.				Unit Identifier (i.e. apartment number)	
Survey Address (Not required if Street Information is provided)	Lot	Conc.	Part	Reference Plan	
Municipality /Unorganized Township Mississauga	County/District	Province/State Ontario	Country Canada	Postal Code L5R 4B2	
Telephone Number (include area code & ext.) (416)263-8027 ext.	Fax Number (include area code) (905)285-1852	Mobile Number (include area code)	E-mail Address		




1.3 Applicant Mailing Address

Same as Applicant Physical Address? <input checked="" type="checkbox"/> Yes <input type="checkbox"/> No (If no, please provide site address information below)	
Civic Address - Street information (civic numbering and street information including street number, name, type and direction) 55 Standish Court c/o Samsung Renewable Energy Inc.	
Delivery Designator	Delivery Identifier
Municipality /Unorganized Township Mississauga	Province/State Ontario
Country Canada	Postal Code L5R 4B2



1.4 Statement of Applicant

I, the undersigned hereby declare that, to the best of my knowledge: <ul style="list-style-type: none"> The Information contained herein is complete and accurate in every way and I am aware of the penalties against providing false information as per s.184(2) of the <i>Environmental Protection Act</i>. I understand that by submitting this form, I am guaranteeing the completeness and accuracy of all the information provided on this form and included in the draft reports. Failure to submit the correct information will result in an incomplete application being returned. The Project Technical Information Contact identified below is authorized to act on my behalf for the purpose of obtaining approval under section 47.3 of the EPA for the Project identified herein. 		
Name of Signing Authority (please print) South Kent Wind GP Inc., its general partner, by Colin Edwards		Title Director
Telephone Number (including area code & extension) (416)263-8027 ext.	Fax Number (including area code) (416)979-8428	E-mail Address colin.edwards@patternenergy.com
Mobile Number (including area code) (647)625-6652	Signature 	Date (y/m/d) 2011/09/24

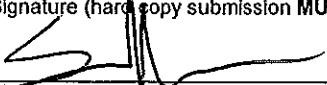
Section 2: Project Information

Form ID: 1959414

2.1 Application Type

Type of Application:			
<input checked="" type="checkbox"/> New Renewable Energy Approval		Where Applicable provide Existing Renewable Energy Approval Number:	
<input type="checkbox"/> Amendment to Renewable Energy Approval			
Application Initiated by:			
<input checked="" type="checkbox"/> Proponent		<input type="checkbox"/> Environmental Assessment and Approvals Branch	
<input type="checkbox"/> Provincial Officer Order (attach copy)		<input type="checkbox"/> Other (specify):	
Current Certificate(s) of Approval (please attach a separate list if more space is required)			
Certificate of Approval Number	Date of Issue (yyyy/mm/dd)	Certificate of Approval Number	Date of Issue (yyyy/mm/dd)
Certificate of Approval Number	Date of Issue (yyyy/mm/dd)	Certificate of Approval Number	Date of Issue (yyyy/mm/dd)
Current Permit(s) to Take Water (please attach a separate list if more space is required)			
Permit Number	Date of Issue (yyyy/mm/dd)	Permit Number	Date of Issue (yyyy/mm/dd)
Permit Number	Date of Issue (yyyy/mm/dd)	Permit Number	Date of Issue (yyyy/mm/dd)
Project Schedule			
Estimated date for start of construction/installation (yyyy/mm/dd)		Estimated date for start of operation (yyyy/mm/dd)	
2012/06/01		2013/08/01	

2.2 Statement of Project Technical Information Contact

Is the Project Technical Information Contact the same as the Applicant (identified in Section 1)? <input type="checkbox"/> Yes <input checked="" type="checkbox"/> No			
<p>I, the undersigned hereby declare that, to the best of my knowledge:</p> <ul style="list-style-type: none"> The information contained herein and the information submitted in support of this application (electronically and in hard copy) is complete and accurate in every way and I am aware of the penalties against providing false information as per s.184(2) of the <i>Environmental Protection Act</i>. I understand that by submitting this form, I am guaranteeing the completeness and accuracy of this form and the draft documents. Failure to submit the correct information will result in the application being returned as incomplete. That the information contained in the electronically submitted application form is the same as the information submitted in the hard copy submission. I have used the most recent application form (as obtained from the "publications" section of the Ministry of the Environment website at www.ene.gov.on.ca or from the Environmental Assessment and Approvals Branch at 1-800-461-6290). 			
Name of Project Technical Information Contact		Company	
Kimberley Arnold		Hatch Ltd.	
Telephone Number (include area code & ext.)	Fax Number (include area code)	Mobile Number (include area code)	E-mail Address
(905)374-0701 ext. 5318			karnold@hatch.ca
Signature (hard copy submission MUST be signed)		Date (yyyy/mm/dd)	
 for Kim Arnold		2011/09/27	
Address Information:			
Same as Applicant Mailing Address? <input type="checkbox"/> Yes <input checked="" type="checkbox"/> No (If no, please provide technical information contact address information below)			
Civic Address - Street information (civic numbering and street information including street number, name, type and direction)			Unit Identifier (i.e. apartment number)
4342 Queen Street			Suite 500
Delivery Designator	Delivery Identifier	Postal Station	
Municipality /Unorganized Township	Province/State	Country	Postal Code
Niagara Falls	Ontario	Canada	L2E 7J7

<input checked="" type="checkbox"/>	2.3 Other Approvals for Facility – Please attach a separate list if more space is required	Separate list attached?	<input type="checkbox"/> Yes	<input checked="" type="checkbox"/> No
List all other environmental approvals/permits applied for related to this project or received in relation to this project				
Approval Number	Approval Date (yyyy/mm/dd)	Approval Number	Approval Date (yyyy/mm/dd)	Approval Number
None				
Ontario Power Authority (OPA) Registration ID (if applicable) F-002456-WIN-KC1-601		Ontario Power Authority (OPA) Reference Number (if applicable)		

<input checked="" type="checkbox"/>	2.4 Type of Renewable Energy Generation Facility (select all that apply)
Wind Facility	Biofuel / Biogas / Other
<input type="checkbox"/> Class 2	<input type="checkbox"/> Biofuel
<input type="checkbox"/> Class 3	<input type="checkbox"/> Biogas
<input checked="" type="checkbox"/> Class 4	<input type="checkbox"/> Other
<input type="checkbox"/> Class 5	If other, please describe:

<input checked="" type="checkbox"/>	2.5 Generation of Electricity
Total Maximum Name Plate Capacity	
270	MW (1 MW = 1000 kW / 1 kW = 0.001 MW)
Total Expected Generation Capacity	
270	MW (1 MW = 1000 kW / 1 kW = 0.001 MW)
Days and Hours of Operation	
365 days/year, 24 hours/day	

Section 3: Site Information

Form ID: 1959414

✓ 3.1 Project Location - (the site/location where project will be located)

Same as Applicant Physical Address? <input type="checkbox"/> Yes <input checked="" type="checkbox"/> No (If no, please provide site address information below)					
Civic Address- Street information (includes street number, name, type and direction)					Unit Identifier (i.e. apartment number)
57 Talbot Street W					
Survey Address (Legal description of the site)	Lot	Conc.	Part	Reference Plan	
n/a		n/a	n/a	n/a	
Municipality / Unorganized Township		County/District		Postal Code	
Blenheim		Ontario		N0P 1A0	
Non Address Information (where the project spans many locations or a large rural area, specify how the project area relates to the address provided)					
<p>The Project location is situated on several properties within the Municipality of Chatham-Kent, primarily occurring south of Highway 401 between Tilbury to the west and Ridgetown to the east. As a result of the large area encompassed by the Project, it is not possible to provide a representative address above.</p> <p>Applicant has established a project office in the town of Blenheim which is referenced in the address section above.</p> <p>Please refer to Attachment 2 for a map of the Project location.</p>					
Geo Reference (southwest corner of property)					
Map Datum	Zone	Accuracy Estimate	Geo Referencing Method	UTM Easting	UTM Northing
NAD83	17	+/- 10 m	n/a	383951	4668483

✓ 3.2 Municipal or local authority Information - (List all municipal or board authorities where the project is located)

Local Municipality / Unorganized Township (include each Single Tier or Lower Tier in which the project location is situated. Attach a separate list if more space is necessary)					
Name of Municipality		Address		Phone	
Municipality of Chatham-Kent		315 King Street West		(519)360-1998	
Clerk's Name		Clerk's Phone/Fax		E-Mail Address	
Judy Smith		(519)360-1998		judys@chatham-kent.ca	
Is the project location situated in one or more Upper Tier Municipality? (i.e., county, regional or district municipality.) <input type="checkbox"/> Yes <input checked="" type="checkbox"/> No					
List all Upper Tier Municipalities that the project location is situated in. Attach a separate list if more space is necessary					
Name of Municipality		Address		Phone	
Clerk's Name		Clerk's Phone/Fax		E-Mail Address	
Is the project location situated in a Local Roads Area? <input type="checkbox"/> Yes <input checked="" type="checkbox"/> No					
List all Local Roads Areas that the project location is situated in. Attach a separate list if more space is necessary					
Name of local roads board		Address		Phone	
Secretary-treasurer's Name		Secretary-treasurer's Phone/Fax		E-Mail Address	
Is the project location in a Local Service Board area? <input type="checkbox"/> Yes <input checked="" type="checkbox"/> No					
List all Local Service Board areas the project location is situated in. Attach a separate list if more space is necessary					
Name of Local Service Board		Address		Phone	
Secretary's Name		Secretary's Phone/Fax		E-Mail Address	

☒ **3.3 Site Information - (information about the site/location where project will be located)**

Site Name South Kent Wind Project	MOE District Office Sarnia District Office
Is in any portion of the Project location on federally owned land or a reserve? <input type="checkbox"/> Yes <input checked="" type="checkbox"/> No	
Is in any portion of the Project location on Crown Land? <input type="checkbox"/> Yes <input checked="" type="checkbox"/> No	
Is the Project location that is the subject of this application owned by the Applicant? <input type="checkbox"/> Yes <input checked="" type="checkbox"/> No <i>If no, please attach the owner's name, address and a signed letter granting consent for the installation and operation of the facilities</i>	
Is the Applicant the operating authority of the facility that is the subject of this application? <input checked="" type="checkbox"/> Yes <input type="checkbox"/> No <i>If no, please attach the operating authority name, address and phone number</i>	
Is the Project location in the area of the Niagara Escarpment Plan? <input type="checkbox"/> Yes <input checked="" type="checkbox"/> No	
Is the Project location in the area subject to the Oak Ridges Moraine Conservation Plan? <input type="checkbox"/> Yes <input checked="" type="checkbox"/> No	
Is the Project location in the Protected Countryside as shown in Schedule 1 to the Greenbelt Belt Plan? <input type="checkbox"/> Yes <input checked="" type="checkbox"/> No	
Is the Project location in the Lake Simcoe Watershed as defined in the Lake Simcoe Protection Act, 2008? <input type="checkbox"/> Yes <input checked="" type="checkbox"/> No	
Is the Project location in the Central Pickering Development Planning Area as shown in Schedule 1 to the Central Pickering Development Plan? <input type="checkbox"/> Yes <input checked="" type="checkbox"/> No	
Has an Archaeological Report (s. 22) been prepared as part of the complete submission? <input checked="" type="checkbox"/> Yes <input type="checkbox"/> No	
Has a Heritage Report (s.23) been prepared as part of the complete submission? <input type="checkbox"/> Yes <input checked="" type="checkbox"/> No	
Has an Environmental Impact Study Report (s.38, s. 41 or s. 43) been prepared as part of the complete submission? <input checked="" type="checkbox"/> Yes <input type="checkbox"/> No	
Has a Water body Report (s.39, s. 40, s.44 s. 45) been prepared as part of the complete submission? <input checked="" type="checkbox"/> Yes <input type="checkbox"/> No	

Section 4: Required Documents – Table 1 of the Regulation

Form ID: 1959414

✓ 4.1 Supporting Information Checklist - This is a list of all supporting information to this application and is subject to the FOIPPA and EBR.

Mandatory	Attachment	Attached	Reference	Confidential* (✓)	
★	Yes	Proof of Legal Name of Applicant	<input checked="" type="checkbox"/> Yes <input type="checkbox"/> No	Attachment 1	<input type="checkbox"/>
★	Yes	A map that identifies the project location.	<input checked="" type="checkbox"/> Yes <input type="checkbox"/> No	Attachment 2	<input type="checkbox"/>
		Name, Address and Phone Number of the Operating Authority	<input type="checkbox"/> Yes <input checked="" type="checkbox"/> No		<input type="checkbox"/>
★	Yes	Name, Address and consent of land/site owner for the installation/construction and operation of the facility	<input checked="" type="checkbox"/> Yes <input type="checkbox"/> No	Attachment 3	<input type="checkbox"/>
★	Yes	Project Description Report	<input checked="" type="checkbox"/> Yes <input type="checkbox"/> No	Report 1	<input type="checkbox"/>
★	Yes	Design and Operations Report	<input checked="" type="checkbox"/> Yes <input type="checkbox"/> No	Report 3	<input type="checkbox"/>
★	Yes	Decommissioning Plan Report	<input checked="" type="checkbox"/> Yes <input type="checkbox"/> No	Report 4	<input type="checkbox"/>
★	Yes	Construction Plan Report	<input checked="" type="checkbox"/> Yes <input type="checkbox"/> No	Report 2	<input type="checkbox"/>
★	Yes	Consultation Report	<input checked="" type="checkbox"/> Yes <input type="checkbox"/> No	Report 10	<input type="checkbox"/>
		Development Permit under the <i>Niagara Escarpment Planning and Development Act</i>	<input type="checkbox"/> Yes <input checked="" type="checkbox"/> No		<input type="checkbox"/>
★	Yes	A copy of this application has been sent to the local district office(s)	<input checked="" type="checkbox"/> Yes <input type="checkbox"/> No		<input type="checkbox"/>
Other Information Submitted in Support of the Application for a Renewable Energy Project					
	Title	Reference		Confidential* (✓)	
★	Executive Summary Report			<input type="checkbox"/>	
★	5A - Natural Heritage Records Review Report			<input type="checkbox"/>	
★	5B - Natural Heritage Site Investigations Report			<input type="checkbox"/>	
★	5C - Natural Heritage Evaluation of Significance Report			<input type="checkbox"/>	
★	5D - Natural Heritage Environmental Impact Study			<input type="checkbox"/>	
★	6A - Water Body Records Review Report			<input type="checkbox"/>	
★	6B - Water Body Site Investigation Report			<input type="checkbox"/>	
★	6C - Water Body Environmental Impact Study			<input type="checkbox"/>	
★	7A - Stage 1 Archaeological Assessment Report			<input type="checkbox"/>	
★	7B - Stage 2 Archaeological Assessment Report - Main Report			<input type="checkbox"/>	
★	7B - Stage 2 Archaeological Assessment Report - Supplementary Documentation			<input type="checkbox"/>	
★	8 - Noise Study Report			<input type="checkbox"/>	
★	9 - Wind Turbine Specification Report			<input type="checkbox"/>	
				<input type="checkbox"/>	
				<input type="checkbox"/>	
	Are you attaching an additional list of attachments? <input type="checkbox"/> Yes <input checked="" type="checkbox"/> No	If there is not enough space to list all of the attachments included in this application package, please include an additional listing of these attachments.		<input type="checkbox"/>	

***Please note:** the release of information contained in application forms and documentation submitted in support of applications for approval is subject to the provisions of the *Freedom of Information and Protection of Privacy Act*. This Act defines what may and may not be disclosed to the public, and is used to assess all requests for information contained in the documents on file with an application for approval. The information submitted with an application for approval may also be subject to the *Environmental Bill of Rights*. In those situations, the application and the associated non-confidential supporting documentation is made available for review by members of the public. The applicants should therefore identify all documents or portions of documents as noted above which are to be considered confidential and must provide detailed evidence in support of this claim. This evidence will be one of the factors the ministry would consider when making a decision regarding disclosure of specific documents on file.

Attachment 1

Proof of Legal Name of Applicant



Ontario

Ministry of
Government ServicesMinistère des
Services gouvernementauxDeclaration Form 3
under the Limited Partnerships Act
Déclaration Formule 3

aux termes de la Loi sur les sociétés en commandite

Print clearly in CAPITAL LETTERS / Écrivez clairement en LETTRES MAJUSCULES

Page ____ of / de ____

1. Declaration Type / Type de déclaration	A. <input checked="" type="checkbox"/> New / Nouvelle	B. <input type="checkbox"/> Name Change / Modification de la raison sociale	C. <input type="checkbox"/> Change (other than name change) / Changement (autre que modification de la raison sociale)
D. <input type="checkbox"/> Renewal Without Name Change / Renouvellement sans modification de la raison sociale	E. <input type="checkbox"/> Renewal With Name Change / Renouvellement avec modification de la raison sociale	F. <input type="checkbox"/> Dissolution / Dissolution	G. <input type="checkbox"/> Withdrawal / Retrait
Enter the Business Identification Number (BIN) for all Declaration Types except Type A. / Entrez le n° d'identification de l'entreprise (NIE) pour tous les types de déclaration, sauf pour le type A.		BIN (Business Identification No.) / NIE N° d'identification de l'entreprise	

2. Firm Name / Raison sociale de la société en commandite

SOUTH KENT WIND L.P.

3. Mailing Address of Registrant / Adresse postale de registrant

Street No. / N° de rue: 55 STANDISH COURT
 Street Name / Nom de la rue: STANDISH COURT
 Suite No. / Bureau n°:
 City / Town / Ville: MISSISSAUGA Province / Province: ONTARIO Country / Pays: CANADA Postal Code / Code postal: L5R 4B2

4. Address of Principal Place of Business in Ontario / Adresse de l'établissement principal en Ontario

☒ Same as above / Même d-dessus
☐ Extra-Provincial Limited Partnership without business address in Ontario / Société en commandite extra-provinciale sans établissement en Ontario

Street No. / N° de rue: 55 Street Name / Nom de la rue: STANDISH COURT Suite No. / Bureau n°: (P.O. Box not acceptable / Case postale non acceptée)
 City / Town / Ville: MISSISSAUGA Province / Province: ONTARIO Country / Pays: CANADA Postal Code / Code postal: L5R 4B2

5. General Nature of Business / Nature générale de l'activité exercée

DEVELOP WIND ENERGY GENERATION PROJECTS

6. Information Regarding General Partner(s) / Renseignements sur le ou les commandités

(A) Individual / Personne physique - Last Name / Nom de famille First Name / Prénom Middle Name / Autre prénom

(B) Corporation, Partnership etc. / Personne morale, société en nom collectif etc. - Name / Raison sociale

SOUTH KENT WIND GP INC.

Ontario Corporation Number / N° matricule de la personne morale en Ontario: 3056143

Address / Adresse: 55 Standish Court Street No. / N° de rue: 55 Street Name / Nom de la rue: STANDISH COURT Suite No. / Bureau n°:
 City / Town / Ville: Mississauga Province / Province: Ontario Country / Pays: Canada Postal Code / Code postal: L5R 4B2

Signature of General Partner or Attorney for the General Partner / Signature du commandité ou de son procureur

X [Signature]

Check if signing as attorney on behalf of the general partner pursuant to s. 32 of the Limited Partnerships Act. / Cochez la case ci contre si le signataire est le procureur du commandité (art. 32 de la Loi) ☐

Print Name of Signatory / Nom du signataire en lettres moulées

Daniel M. Elkort Director

For a new Declaration, name change or renewal, item 6 must be completed and signed by all the general partners or their attorneys. If there is more than one general partner, set out the total number of partners in the box and attach additional schedule(s) / Pour une nouvelle Déclaration, une modification de la raison sociale ou un renouvellement, il faut remplir la section 6 pour chaque commandité, et chaque commandité ou son procureur doit signer la section 6. S'il y a plus d'un commandité, entrez le nombre total de commandités dans la case ci contre et remplissez et joignez une ou des annexes.

Number of General Partners / Nombre de commandités: 1

7. Jurisdiction of Formation / Territoire d'origine

ONTARIO

Extra-Provincial Limited Partnership Carrying on Business in Ontario / Société en commandite extra-provinciale menant des activités en Ontario

8. Information Regarding Attorney/Representative for an Extra-Provincial Limited Partnership - (Does not apply to limited partnerships formed in another Canadian jurisdiction that have an office or other place of business in Ontario) / Renseignements sur le procureur/ représentant de la société en commandite extra-provinciale - (Ne s'applique pas aux sociétés en commandite d'un autre territoire canadien qui ont un établissement en Ontario)

Power of Attorney - Check the box to confirm there is an executed Power of Attorney (Form 4) appointing the person/corporation listed below to be the attorney and representative in Ontario. The attorney/representative is required to keep the executed Form 4 available for inspection at the address set out below. / Procuration - Cochez la case ci-contre pour confirmer qu'il y a une Procuration signée (Formule 4) nommant la personne physique ou morale indiquée ci-dessous à titre de procureur et représentant en Ontario. Celui-ci doit tenir la Formule 4 signée à disposition aux fins d'inspection à l'adresse ci-dessous.

Attorney / Representative - Procureur / représentant
 (A) Individual / Personne physique - Last Name / Nom de famille First Name / Prénom Middle Name / Autre prénom

(B) Corporation, Partnership etc. / Personne morale, société en nom collectif etc. - Name / Raison sociale Ontario Corporation Number / N° matricule de la personne morale en Ontario

MINISTRY USE ONLY - RÉSERVÉ AU MINISTÈRE

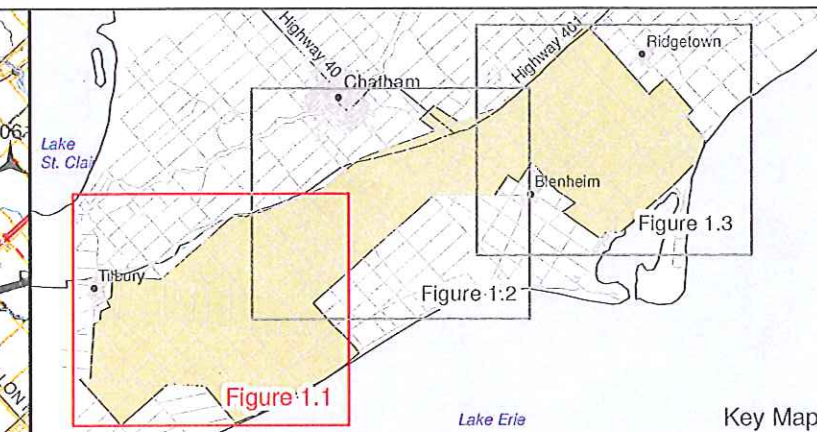
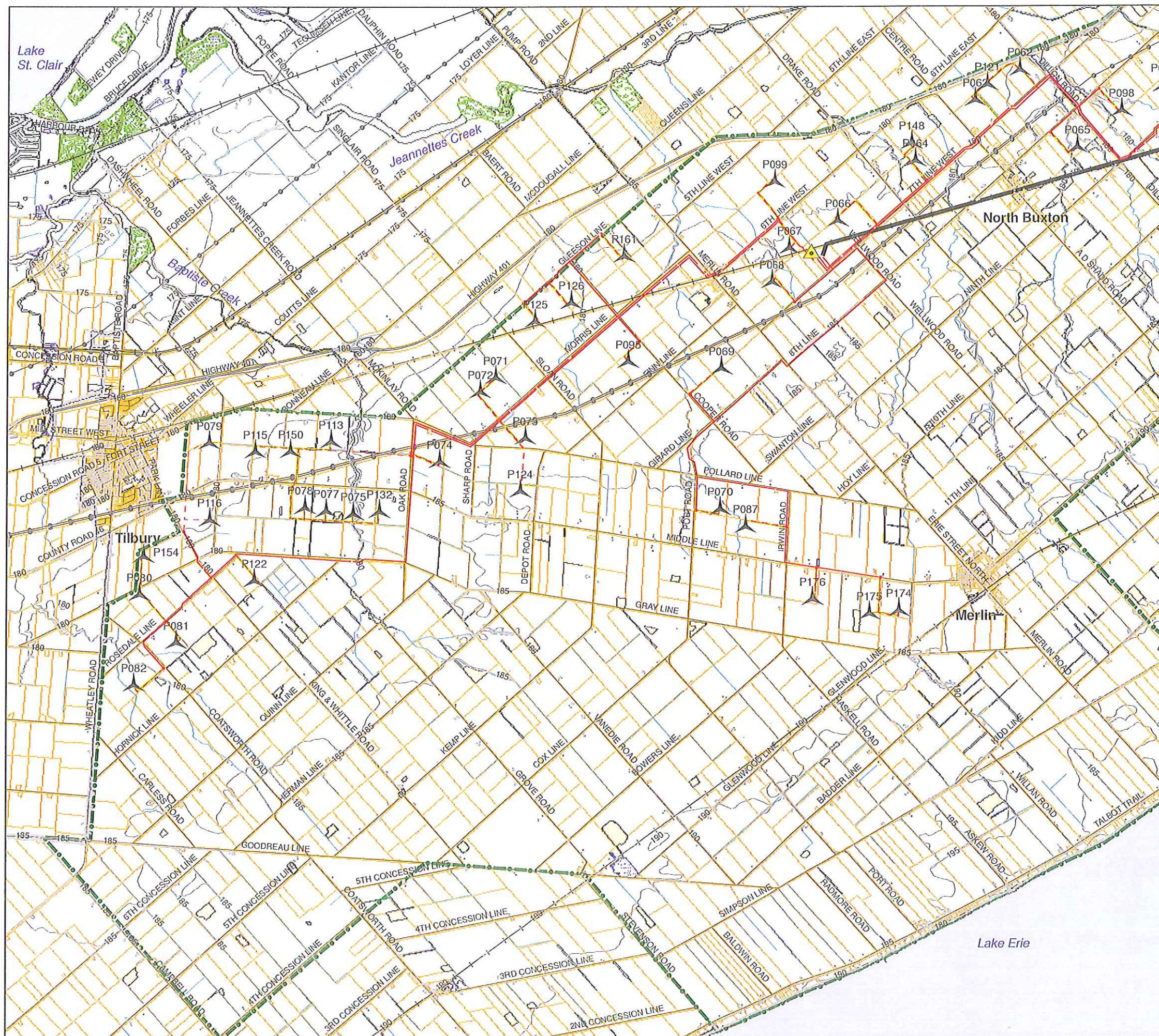
Address / Adresse: Street No. / N° de rue: Street Name / Nom de la rue: Suite No. / Bureau n°:

City / Town / Ville: Province / Province:

Country / Pays: Postal Code / Code postal:

BIN/EIN: 210028692
 NAME: SOUTH KENT
 REG/ENR: 2011-01-10
 EXP/EXP: 2016-01-09

Attachment 2
Map of Project Location

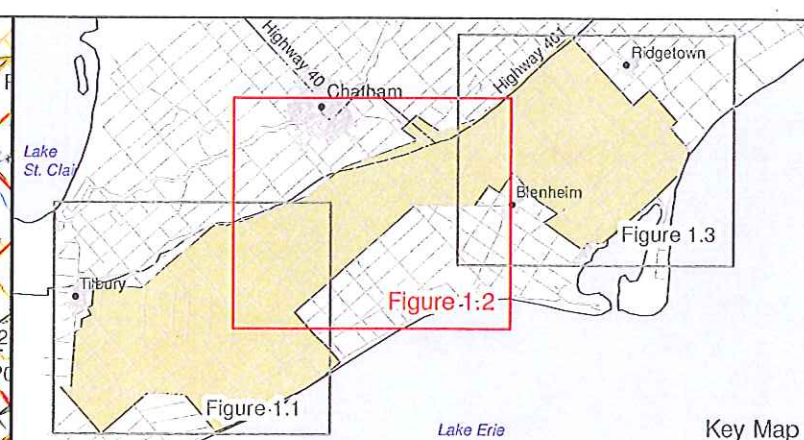
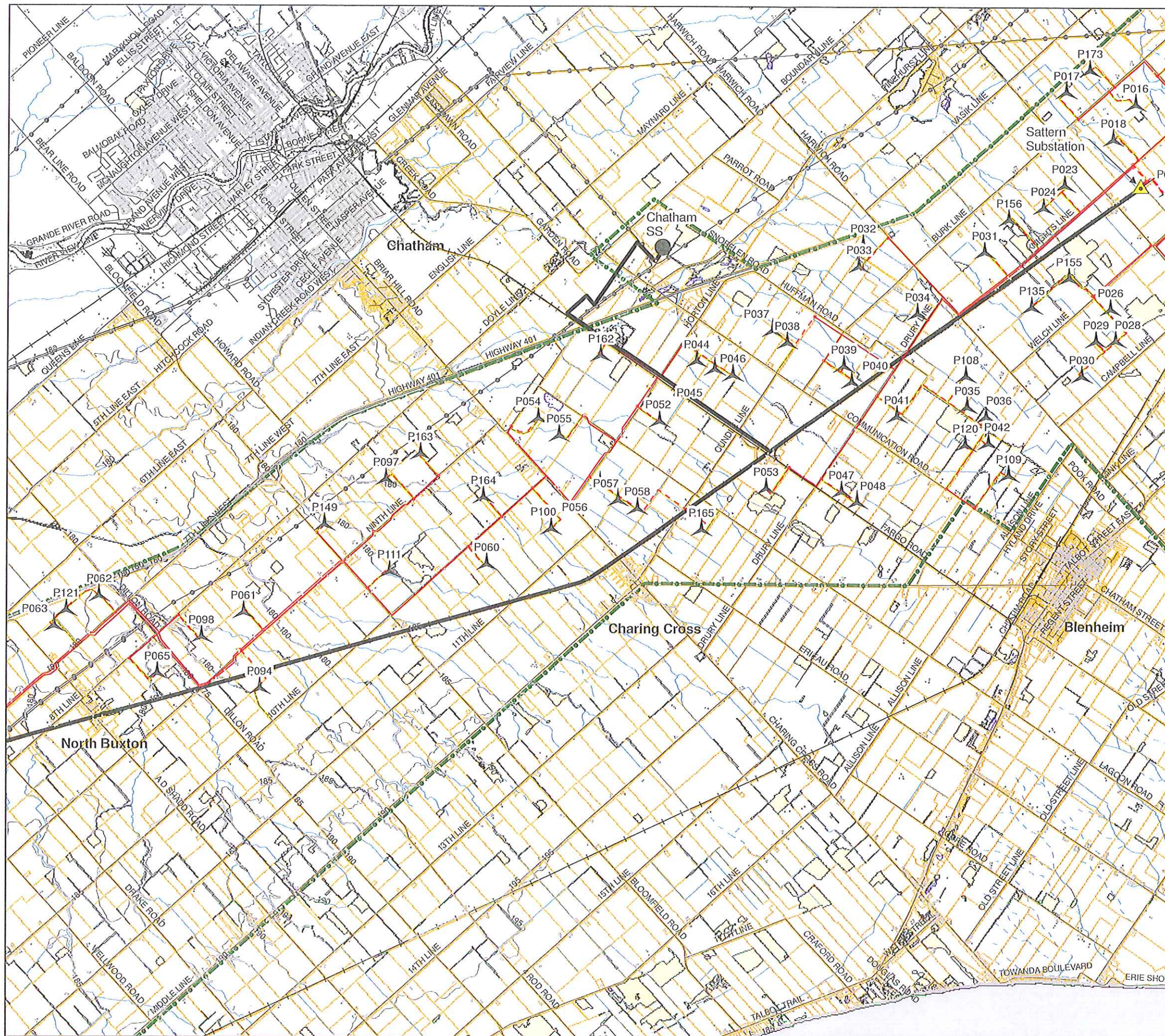


- Legend**
- Building
 - Roads
 - Rail
 - Hydro Line
 - Topographic Contour (5m Interval)
 - Intermittent Watercourse
 - Watercourse
 - Parcel
 - Project Area
 - Waterbody
 - Unevaluated Wetland
 - Significant Wetland
 - Wooded Area
- Project Components**
- Proposed Turbine
 - Substation
 - Access Road
 - 230 kV Distribution Line
 - Underground Cabling
 - Above Ground Cabling



Notes:
1. Base and environmental data downloaded from LIO with permission.
2. Spatial referencing UTM NAD83.
3. Parcel data obtained from Teranet, Feb. 2011.

Figure 1.1
Pattern Wind Energy Development Inc.
South Kent Wind Project
Project Location (Part A) **HATCH**



Legend

- Building
- Roads
- Rail
- Hydro Line
- Topographic Contour (5m Interval)
- Intermittent Watercourse
- Watercourse
- Parcel
- Project Area
- Waterbody
- Unevaluated Wetland
- Significant Wetland
- Wooded Area

Project Components

- Proposed Turbine
- Substation
- Access Road
- 230 kV Distribution Line
- Underground Cabling
- Above Ground Cabling

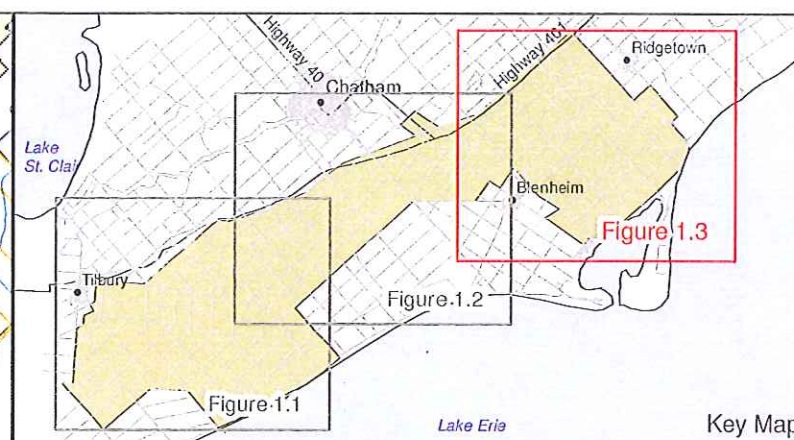
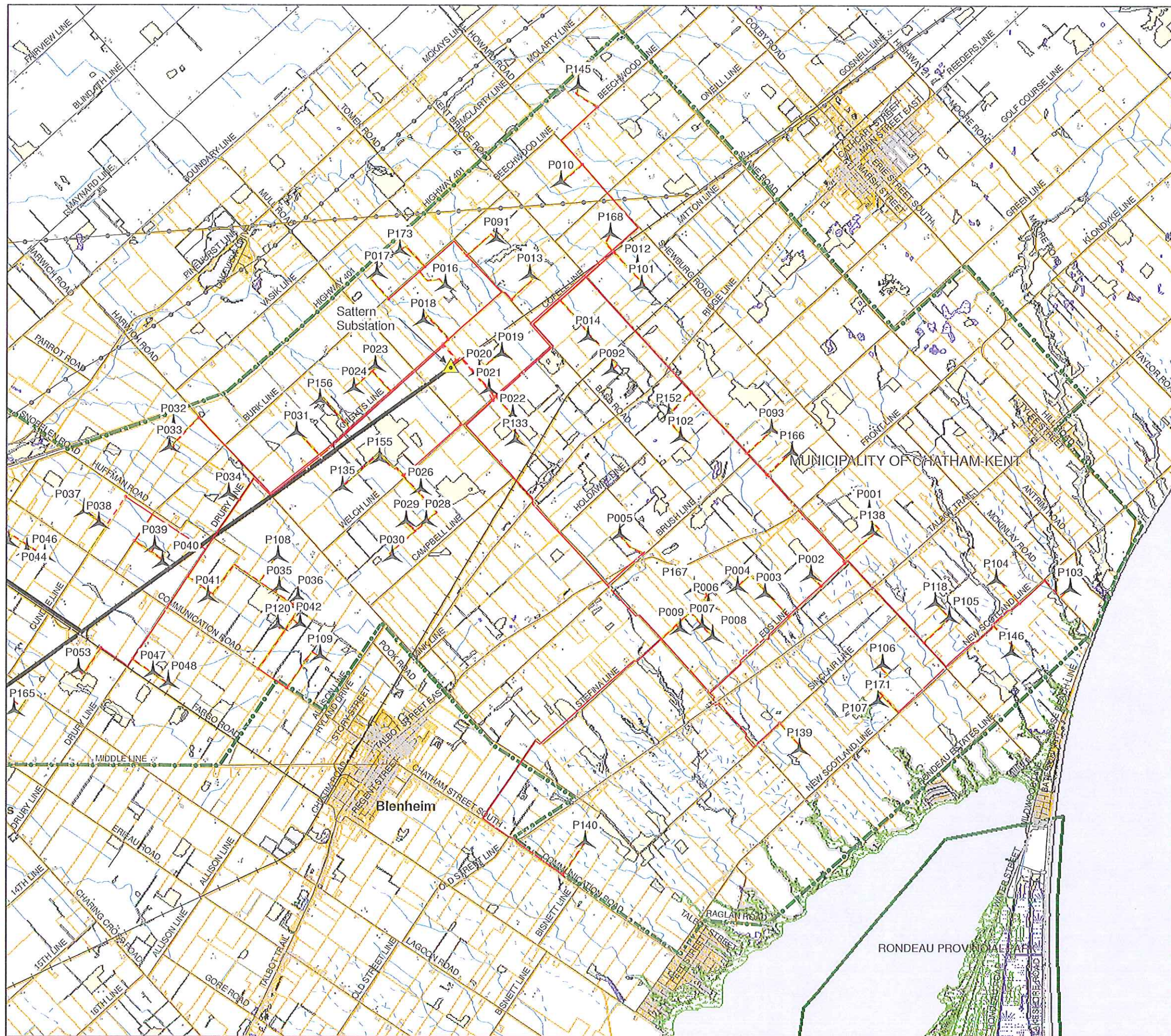
0 0.5 1 2 km
1:75,000



Notes:
1. Base and environmental data downloaded from LIO with permission.
2. Spatial referencing UTM NAD83.
3. Parcel data obtained from Teranet, Feb. 2011.

Figure 1.2
Pattern Wind Energy Development Inc.
South Kent Wind Project
Project Location (Part B)





Legend

- Building
- Roads
- Rail
- Hydro Line
- Topographic Contour (5m Interval)
- Intermittent Watercourse
- Watercourse
- Parcel
- Project Area
- Waterbody
- Unevaluated Wetland
- Significant Wetland
- Wooded Area
- Project Components**
 - Proposed Turbine
 - Substation
 - Access Road
 - 230 kV Distribution Line
 - Underground Cabling
 - Above Ground Cabling

0 0.5 1 2 Km
1:75,000



Notes:
1. Base and environmental data downloaded from LIO with permission.
2. Spatial referencing UTM NAD83.
3. Parcel data obtained from Teranet, Feb. 2011.

Figure 1.3
Pattern Wind Energy Development Inc.
South Kent Wind Project
Project Location (Part C)

